Met Office

Daily weather summary | December 2022

Monthly weather summary collated on the 10 January 2023 03:04 am

Product designed by the Met Office National Climate Information Centre (NCIC) in collaboration with The National Meteorological Library and Archive (NMLA).

Met Office and the Met Office logo are registered trademarks. © Crown copyright 2022

Daily Weather Summaries for December 2022

If you have any questions or feedback about this product or wish to obtain further data please contact the Met Office.

This document contains daily weather summaries for each day of December 2022. The Met Office National Meteorological Library and Archive holds a continuous record of daily weather summaries or daily weather reports from 1860, and these daily weather summaries form a continuation of that series.

The purpose of each summary is to provide an overview of the weather conditions across the UK on that day, with the historical emphasis mainly based on observations from surface network of weather stations, although the format has varied over the decades. While the emphasis remains on observations from the surface network, the current daily weather summaries supplement these by including satellite and rain-radar imagery to provide a more complete overview. The current format of the daily weather summaries is as follows:

1. Text summary of the main characteristics of the weather during the day, written by an operational meteorologist in the Met Office operations centre.
2. Table of daily extremes for the UK for key climate variables including temperature, rainfall, sunshine and gust speeds.
3. Overview of the synoptic situation at 00 and 12 UTC comprising: analysis charts showing the surface pressure pattern and associated weather fronts; North Atlantic and European infra-red satellite images showing cloud-cover; combined infra-red and rain-radar images of the UK; maps of wind speed and direction at 00 and 12 UTC; observations of pressure, wind speed and direction, cloud cover, air and dewpoint temperature at selected UK and European stations in data tables.
4. UK maps of key climate variables from observing stations including maximum, minimum and grass minimum temperature, rainfall, sunshine, gust speed and snow.
5. Further guidance notes

If you spot any data errors or omissions in this product please contact the Met Office.

Monthly summary collated 10/01/2023 03:04 Product designed by the Met Office National Climate Information Centre working with the Library and Archive.

Met Office Crown Copyright

Station Network Maps

This issue of the daily weather summary provides data for the following UK and European locations (Reykjavic (5) also included):

Daily Weather Summary for Thursday 01 December 2022

This day's summary created 08/12/2022 03:03

Summary of the UK Weather for Thursday 01 December 2022

Throughout the early hours of the morning, and band of rain moved eastwards across Scotland, bringing more persistent rain to northern Scotland and showers further south. The rest of the country remained dry. Large parts of the country were affected by fog, particularly in the central south, southeast and northeast of England. Western-most parts of the country were the only areas not affected by low cloud or fog. Winds were light and variable. In the early morning showers and rain were observed in most parts of northern and eastern Scotland with some showers in the far southeast of England, particularly heavy rain dominated over the highlands of Scotland. After lunchtime, cloud and rain continued across the highlands of Scotland, this lasted throughout the period. While the rest of UK observed dry and clear conditions. Heavy fog was observed across southern England and Wales, throughout the day.

Daily Extremes

Highest Maximum	**12.9°C** Achnagart (Ross & Cromarty, 15mAMSL)
Lowest Maximum	**3.0°C** Lyneham (Wiltshire, 145mAMSL)
Highest Minimum	**10.0°C** Harris: Quidnish (Western Isles, 13mAMSL)
Lowest Minimum	**-4.4°C** Aviemore (Inverness-shire, 228mAMSL)
Lowest Grass Minimum	**-5.8°C** Reading University, Whiteknights (Berkshire, 66mAMSL)
Most Rainfall	**15.2mm** Lerwick (Shetland, 82mAMSL)
Most Sunshine	**6.9hr** Camborne (Cornwall, 87mAMSL)
Highest Gust	**38Kt 44mph** Fair Isle (Shetland, 57mAMSL)
Highest Gust (mountain)	**43Kt 49mph** Bealach Na Ba No 2 (Ross & Cromarty, 773mAMSL)
Greatest Snow Depth at 0900 UTC	No non-zero values.

mAMSL refers to station elevation in metres above mean sea level

Daily Weather Summary for Thursday 01 December 2022

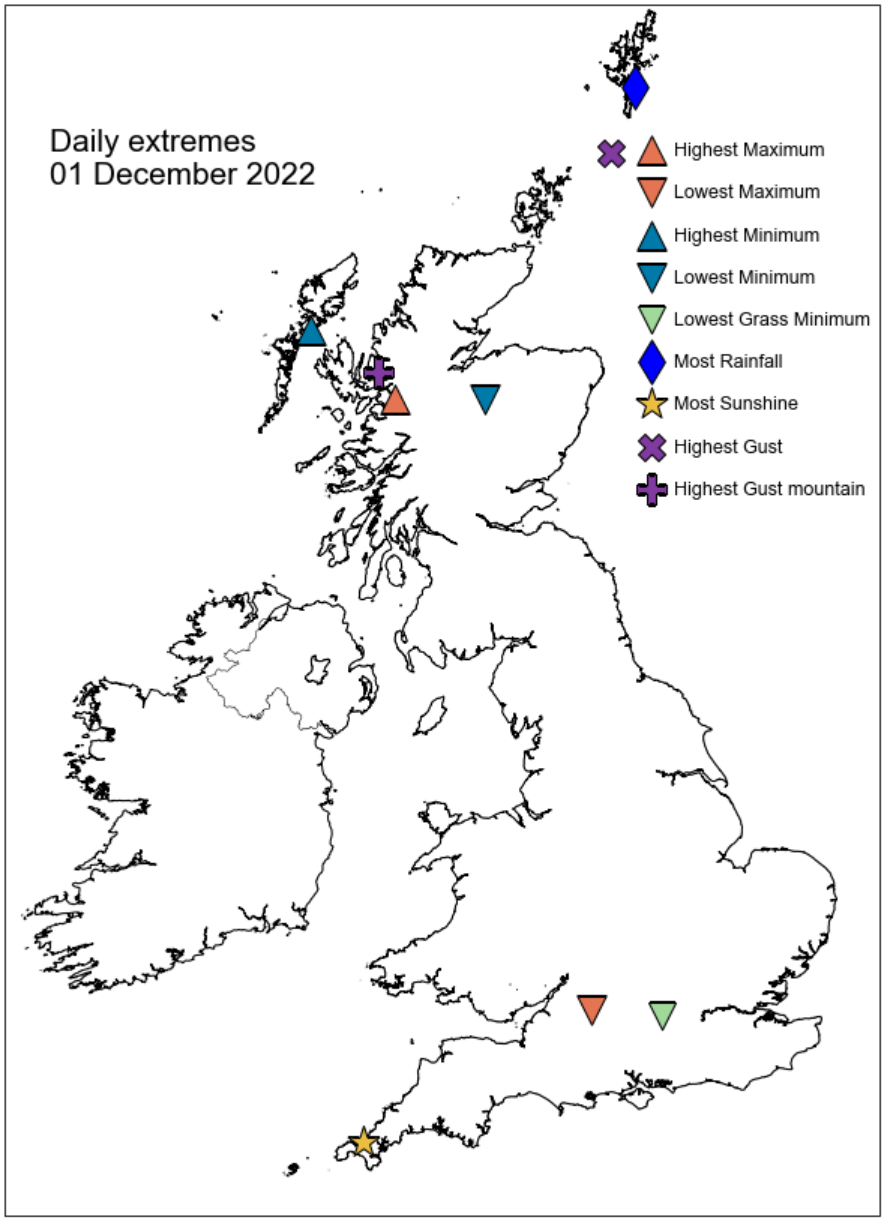

Daily Weather Summary for Thursday 01 December 2022

North Atlantic and Europe analysis charts and satellite images at 0000 UTC

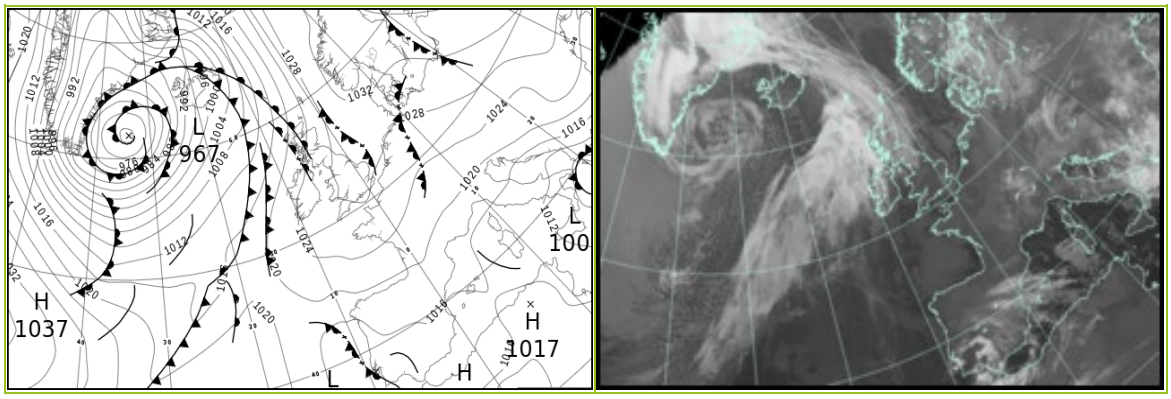

North Atlantic and Europe analysis charts and satellite images at 1200 UTC

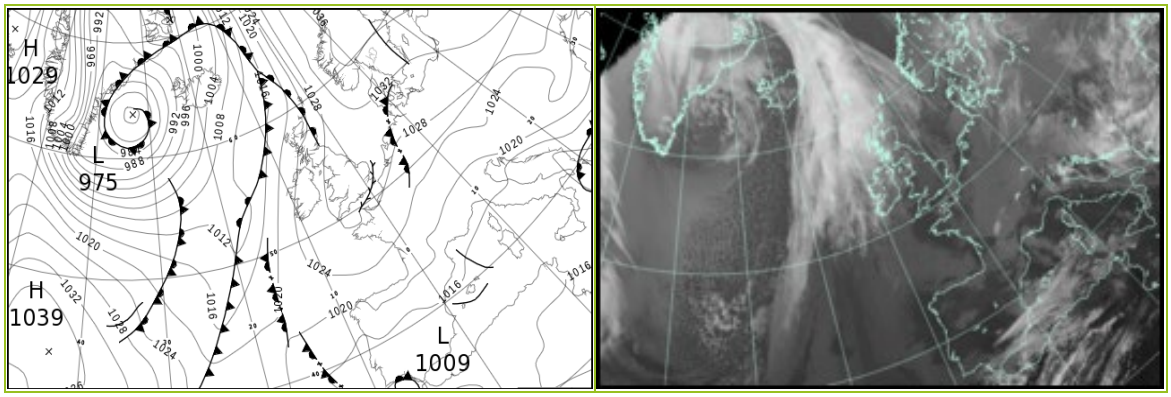

All satellite imagery copyright Met Office and EUMETSAT (European Organisation for the Exploitation of Meteorological Satellites). These show infra-red images from the geostationary MSG satellite. The rainfall rates are derived from both rain-radar and satellite data.

Daily Weather Summary for Thursday 01 December 2022

UK satellite and rain-radar precipitation rates at (L) 0000 and (R) 1200 UTC

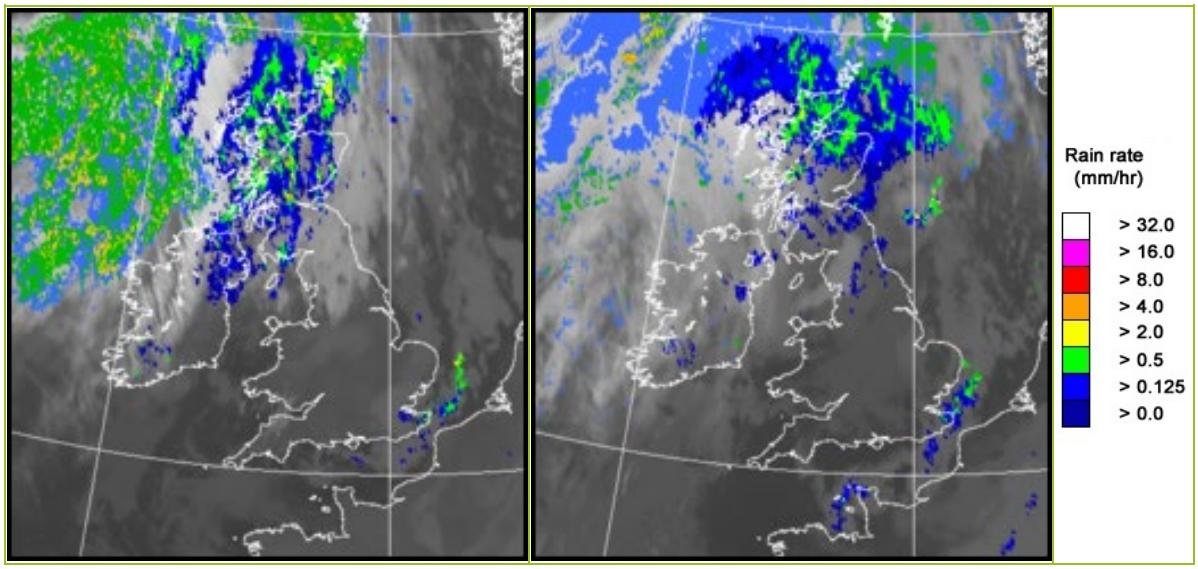

UK wind speed and direction at (L) 0000 and (R) 1200 UTC

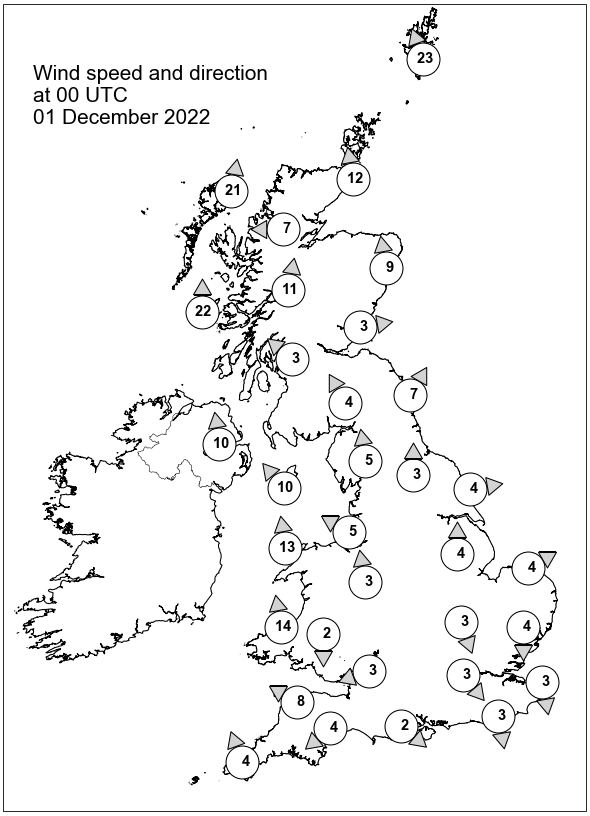

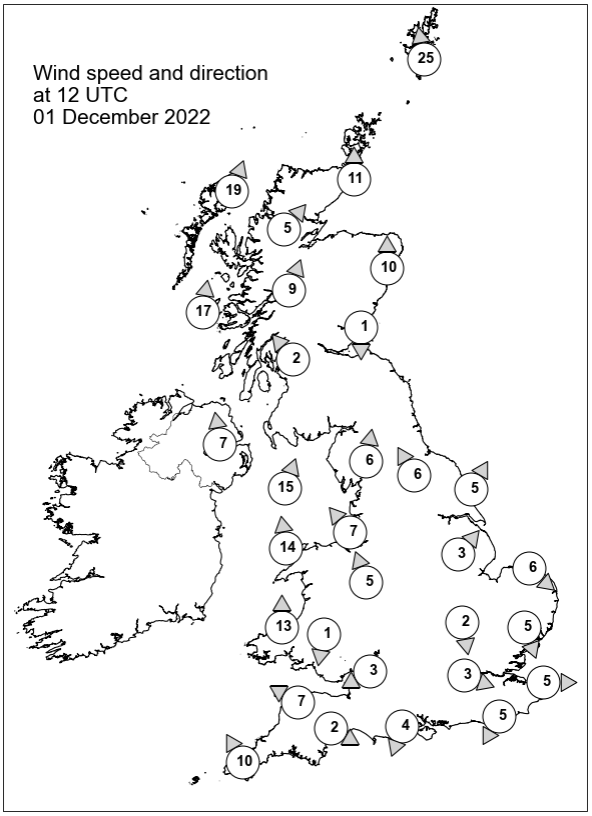

Daily Weather Summary for Thursday 01 December 2022

Selected UK readings at (L) 0000 and (R) 1200 UTC

STATIONS		0000 UTC						1200 UTC					
NO	SITE	PRESS	WDIR	WSPD	CLOUD	TEMP	TDEW	PRESS	WDIR	WSPD	CLOUD	TEMP	TDEW
1	Lerwick	1025.7	SSE	23	8	8.5	6.3	1024.7	S	25	8	8.3	7.5
2	Wick	1023.5	S	12	8	7.7	5.5	1023.4	S	11	8	9.0	8.6
3	Stornoway	1020.3	S	21	8	10.0	8.7	1020.7	SSW	19	8	11.6	10.7
4	Loch Glascarnoch	1023.0	E	7	8	5.7	5.4	1023.2	SW	5	8	10.4	8.4
5	Aviemore	1024.1	-	-	8	6.7	4.0	-	-	-	-	-	-
6	Dyce	1025.9	S	9	8	6.3	4.7	1026.1	S	10	8	7.1	6.4
7	Tulloch Bridge	1025.5	S	11	8	6.4	5.0	1025.7	SSW	9	8	7.8	6.7
8	Tiree	1022.2	S	22	8	10.7	10.3	1023.2	S	17	8	11.6	10.2
9	Leuchars	1026.8	W	3	8	3.9	3.6	1026.8	N	1	8	6.5	6.4
10	Bishopton	1026.4	SE	3	8	4.5	3.4	1026.6	SE	2	8	6.4	6.0
11	Machrihanish	1024.5	-	-	8	9.2	8.8	1025.5	-	-	8	11.1	9.6
12	Boulmer	1028.4	SSW	7	8	1.1	1.1	1028.4	-	-	8	4.9	4.9
13	Eskdalemuir	1028.5	SSE	4	8	1.3	1.2	1028.8	-	-	8	3.7	3.7
14	Aldergrove	1025.0	S	10	8	9.6	9.0	1026.3	S	7	8	9.9	8.1
15	Shap	1028.5	S	5	8	1.5	1.2	1028.5	S	6	8	6.6	5.2
16	Leeming	1028.7	S	3	8	4.7	3.3	1029.3	SSE	6	8	5.7	4.4
17	Ronaldsway	1026.9	SE	10	8	9.0	8.5	1027.6	SSW	15	8	10.6	9.2
18	Bridlington	1028.6	W	4	2	3.8	2.8	1029.4	SSW	5	8	5.9	3.8
19	Crosby	1028.3	ESE	5	2	3.9	3.1	1028.9	SE	7	8	7.2	5.1
20	Valley	1027.6	S	13	8	9.0	6.3	1028.3	S	14	8	9.8	6.8
21	Waddington	1029.0	S	4	8	-	-	1029.7	SW	3	8	-	-
22	Shawbury	1029.3	S	3	8	4.6	3.7	1029.7	SSE	5	8	5.4	4.3
23	Weybourne	1028.8	WSW	4	8	7.0	6.0	1029.2	NW	6	8	9.1	7.3
24	Bedford	1029.2	NNW	3	2	5.0	5.0	1029.9	N	2	8	4.7	4.7
25	Aberporth	1027.8	S	14	1	5.8	4.9	1028.6	S	13	0	6.8	5.3
26	Sennybridge	1029.3	N	2	8	4.3	4.3	1029.8	N	1	8	3.9	3.9
27	Wattisham	1029.0	N	4	8	5.9	5.0	1029.2	NNW	5	4	7.5	6.6
28	Almondsbury	1028.7	ENE	3	8	2.5	2.3	1030.1	ENE	3	8	3.8	3.8
29	Heathrow	1029.1	NW	3	8	5.3	4.9	1029.6	WNW	3	6	6.4	6.1
30	Manston	1027.6	N	3	8	8.4	7.8	1028.6	W	5	8	8.0	7.2
31	Chivenor	1028.1	ESE	8	8	5.3	4.7	1029.1	ESE	7	1	8.7	5.9
32	Exeter	1027.6	NE	4	8	2.6	2.3	1029.5	WNW	2	8	3.7	3.7
33	Herstmonceux	1027.8	N	3	8	6.3	6.2	1028.7	NNE	5	5	8.6	5.8
34	Hurn	1028.5	NW	2	8	2.8	2.8	1029.3	NNE	4	8	4.1	4.1
35	Camborne	1027.4	SSE	4	8	7.9	5.7	1028.3	SSE	10	2	10.6	5.5

Daily Weather Summary for Thursday 01 December 2022

Selected European readings at (L) 0000 and (R) 1200 UTC

STATIONS		0000 UTC						1200 UTC					
NO	SITE	PRESS	WDIR	WSPD	CLOUD	TEMP	TDEW	PRESS	WDIR	WSPD	CLOUD	TEMP	TDEW
1	Murmansk	1037.2	S	6	7	-1.1	-3.7	1037.3	S	4	7	-2.0	-3.6
2	Helsinki	1038.3	SSE	2	8	-0.3	-0.7	1039.0	ENE	8	8	-0.8	-1.8
3	Stockholm	1035.1	-	0	-	0.5	0.5	1035.5	NNE	4	-	2.5	2.2
4	Oslo	1035.2	NNE	2	-	1.6	-0.5	1035.9	NE	6	7	1.1	-2.0
5	Reykjavik	993.5	SSE	13	6	6.8	2.2	996.8	S	14	5	5.4	1.4
6	Moscow	1044.9	-	0	0	-12.1	-13.6	1044.2	E	2	6	-7.9	-10.8
7	Kiev	-	-	-	-	-	-	-	-	-	-	-	-
8	Warsaw	1031.3	E	6	8	1.4	-0.5	1030.4	E	8	8	0.9	-0.6
9	Berlin	1028.6	ESE	6	8	0.6	-0.5	1029.2	E	8	8	0.7	-1.6
10	De Bilt	1027.7	N	4	8	0.9	0.8	1028.2	NNE	4	2	6.5	4.0
11	Dublin	1025.8	SSW	2	2	6.8	5.4	1026.8	S	2	7	11.0	5.8
12	Cork	1025.7	SSE	10	8	9.8	9.2	1026.4	S	10	7	9.5	6.1
13	Sofia	1021.1	ESE	6	8	2.9	1.4	1020.0	ESE	4	8	2.8	1.3
14	Belgrade	1021.6	E	10	3	4.4	0.6	1022.0	E	6	8	4.8	1.5
15	Budapest	1024.0	E	2	-	3.3	-1.3	1023.1	E	6	-	6.9	-0.8
16	Prague	1025.9	WSW	2	-	0.4	-0.9	1025.5	NNE	4	5	3.6	-0.5
17	Munich	1023.5	NE	4	8	1.3	-0.6	1022.4	ENE	2	8	3.0	-0.2
18	Strasbourg	1023.4	NNE	11	8	5.8	3.5	1024.2	NNE	8	8	4.5	1.0
19	Paris	1025.7	NNE	6	-	5.1	3.6	1026.1	N	13	7	6.1	3.3
20	Jersey	1027.3	E	8	5	5.4	4.9	1027.7	ENE	7	7	9.9	8.0
21	Milan	1018.9	WSW	4	0	2.1	2.1	1018.8	SSW	3	4	4.0	4.0
22	Marseille	1016.5	NW	1	-	4.3	3.7	1017.2	WSW	6	-	12.2	6.5
23	Bordeaux	1021.1	NNE	6	-	4.9	4.0	1021.9	NNE	10	-	10.1	4.7
24	Rome	1013.4	NNE	2	0	6.1	2.8	1014.1	E	2	0	13.8	5.5
25	Ajaccio	1014.8	NE	6	8	7.7	5.3	1015.0	SSW	5	-	15.5	4.5
26	Barcelona	1016.8	N	7	4	10.3	7.5	1016.9	E	10	3	14.3	3.9
27	Majorca	1016.5	-	0	8	10.0	8.3	1015.2	ENE	7	7	13.9	8.7
28	Madrid	1016.5	NNW	2	7	6.8	4.2	1015.4	N	9	0	11.5	2.9
29	Lisbon	1012.8	NNE	7	-	11.5	11.5	1014.6	NE	10	-	14.4	8.5
30	Athens	1009.7	N	5	-	13.7	12.3	1011.5	SSE	4	6	18.0	11.8
31	Malta	1011.7	WNW	8	1	12.7	9.0	1015.0	WNW	9	1	17.5	10.9
32	Gibraltar	1014.7	W	4	8	13.2	8.2	1012.5	NNE	10	8	14.3	11.6

Daily Weather Summary for Thursday 01 December 2022

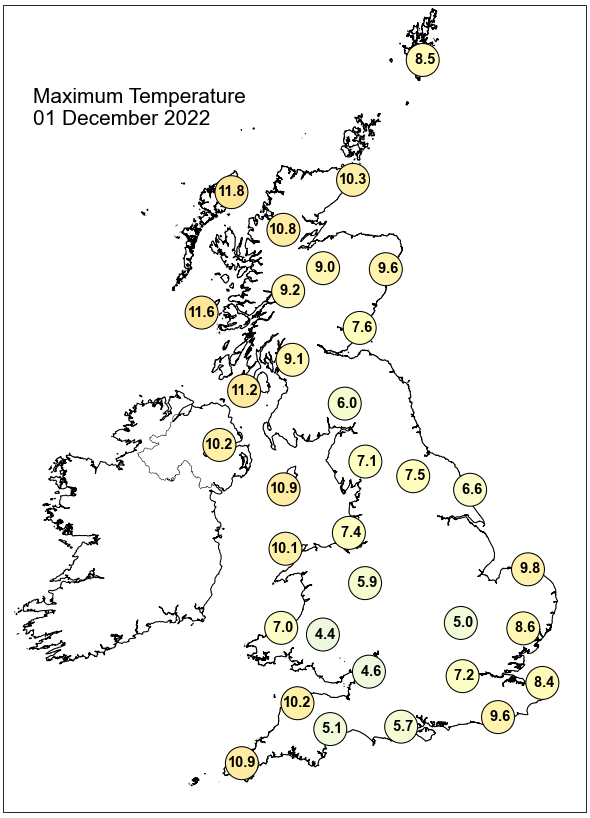

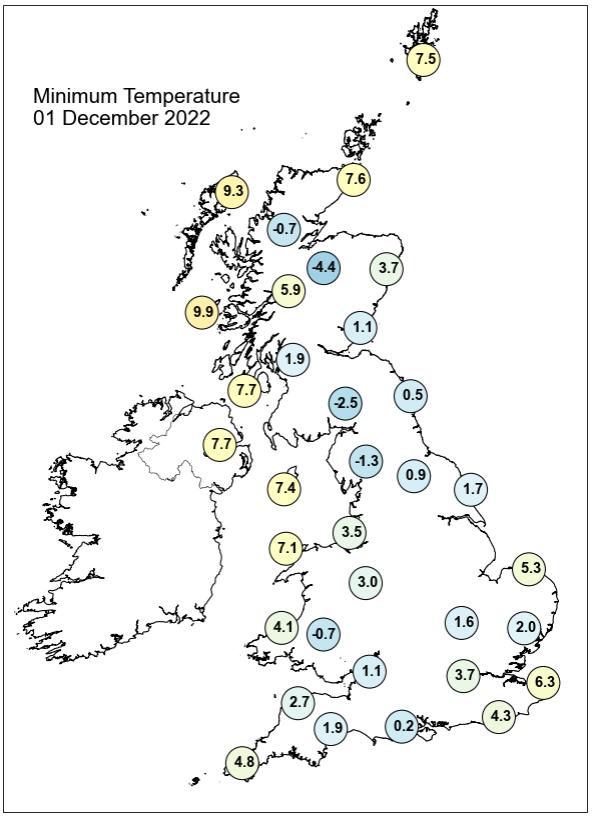

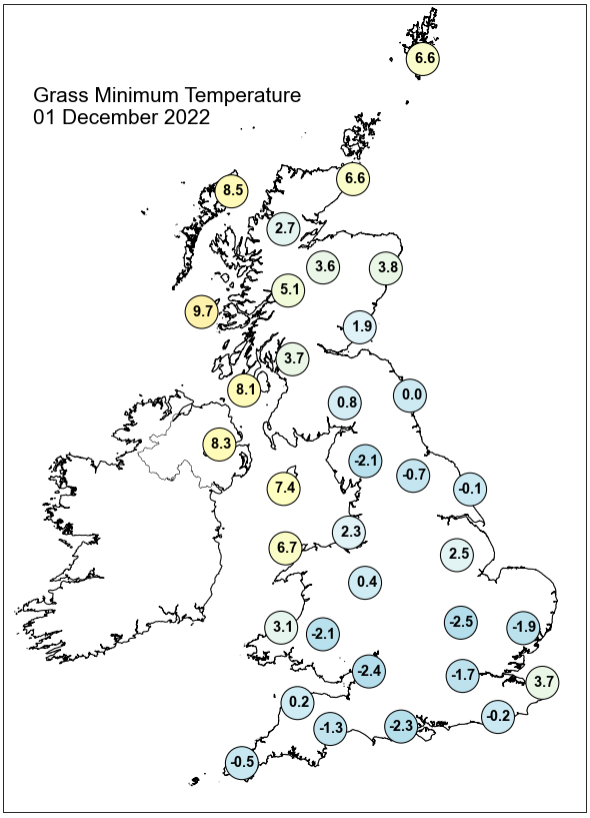

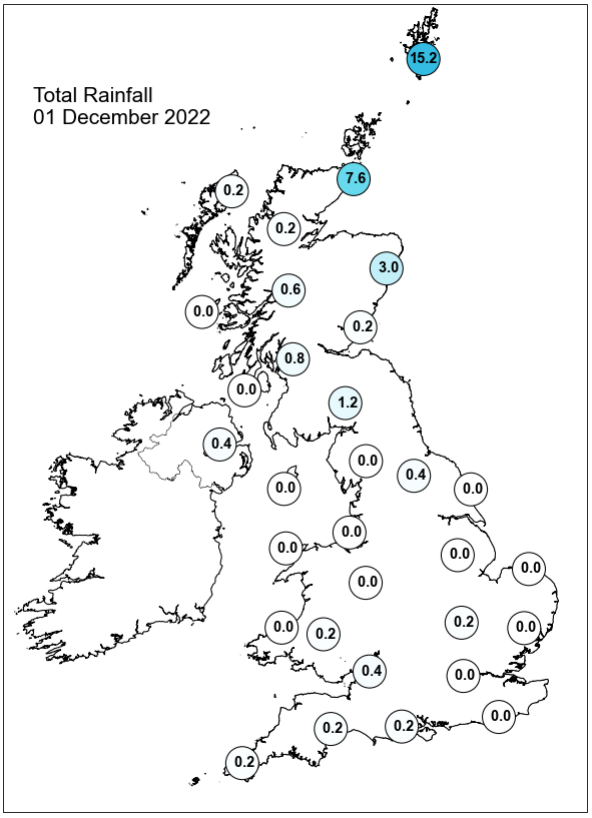

Daily Weather Summary for Thursday 01 December 2022

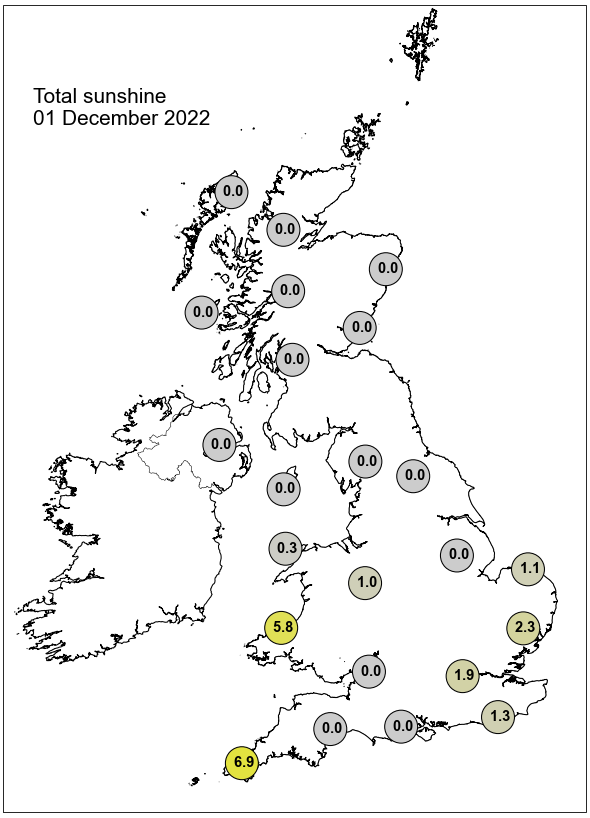

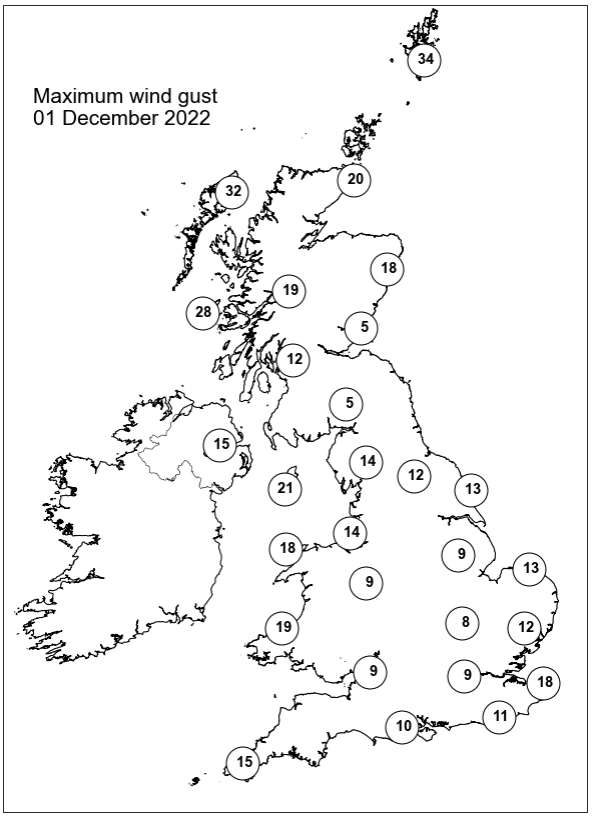

None of the selected stations observed a day of sleet or snow falling or non-zero snow depth at 0900 UTC.

Daily Weather Summary for Friday 02 December 2022

This day's summary created 09/12/2022 03:19

Summary of the UK Weather for Friday 02 December 2022

The overnight weather was dominated by extensive mist, fog and low cloud covering much of England. A band of rain moved into the Western Isles towards the end of the period. A band of rain in the North Sea peppered the eastern coast of Scotland and northeast England. Winds were light, from a southerly direction. The morning was dry for most, and it remained dry for many throughout the day. The occasional shower moved in from the east, resulting in some showers in the north, southeast and Wales. It was a dull and cloudy day for the majority of the UK, with fairy heavy widespread fog, which lingered late into the afternoon in places.

Daily Extremes

Highest Maximum	**11.5°C** Scilly: St Marys Airport (Isles Of Scilly, 31mAMSL)
Lowest Maximum	**3.1°C** Libanus (Powys (south), 331mAMSL)
Highest Minimum	**10.5°C** Poolewe (Ross & Cromarty, 6mAMSL) also Harris: Quidnish (Western Isles, 13mAMSL)
Lowest Minimum	**-2.8°C** Libanus (Powys (south), 331mAMSL)
Lowest Grass Minimum	**-5.6°C** Dunkeswell Aerodrome (Devon, 252mAMSL)
Most Rainfall	**5.6mm** Acle S Wks (Norfolk, 1mAMSL)
Most Sunshine	**6.8hr** Camborne (Cornwall, 87mAMSL)
Highest Gust	**37Kt 43mph** Fair Isle (Shetland, 57mAMSL)
Highest Gust (mountain)	**41Kt 47mph** Bealach Na Ba No 2 (Ross & Cromarty, 773mAMSL)
Greatest Snow Depth at 0900 UTC	No non-zero values.

mAMSL refers to station elevation in metres above mean sea level

Daily Weather Summary for Friday 02 December 2022

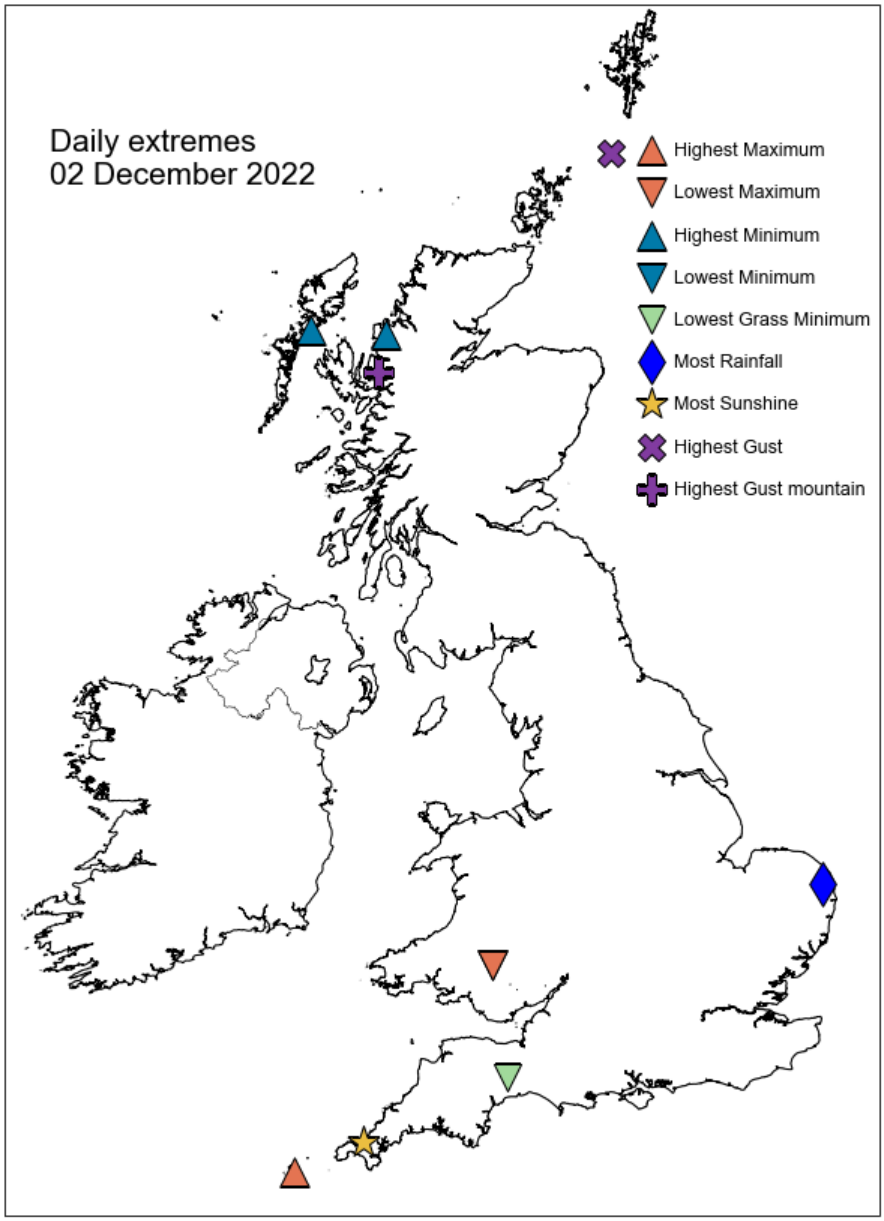

Daily Weather Summary for Friday 02 December 2022

North Atlantic and Europe analysis charts and satellite images at 0000 UTC

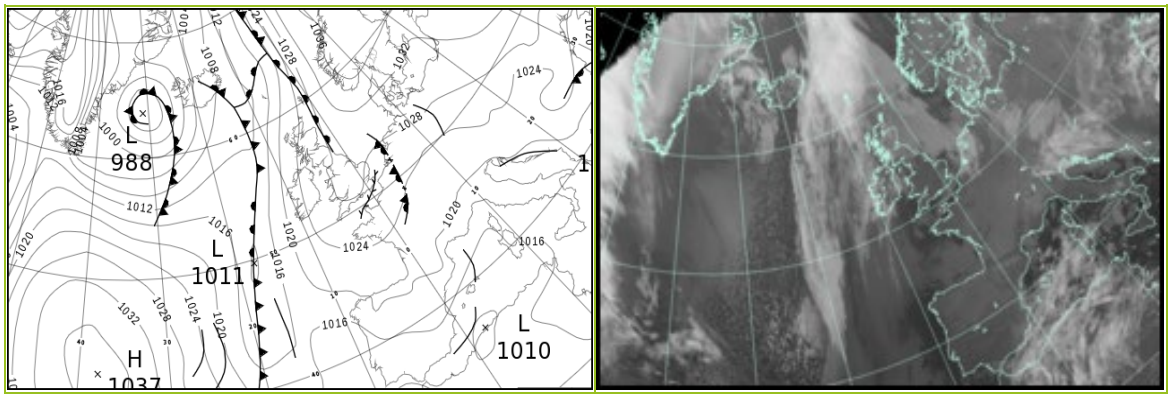

North Atlantic and Europe analysis charts and satellite images at 1200 UTC

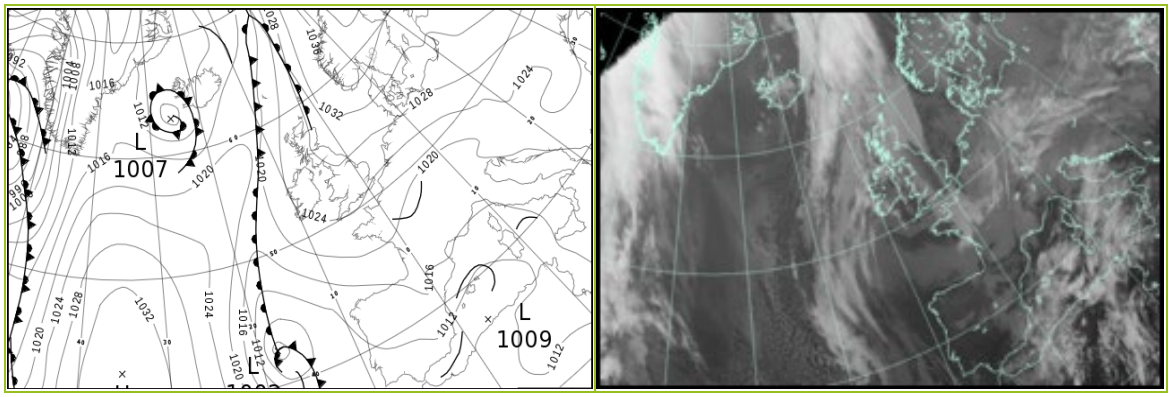

All satellite imagery copyright Met Office and EUMETSAT (European Organisation for the Exploitation of Meteorological Satellites). These show infra-red images from the geostationary MSG satellite. The rainfall rates are derived from both rain-radar and satellite data.

Daily Weather Summary for Friday 02 December 2022

UK satellite and rain-radar precipitation rates at (L) 0000 and (R) 1200 UTC



UK wind speed and direction at (L) 0000 and (R) 1200 UTC

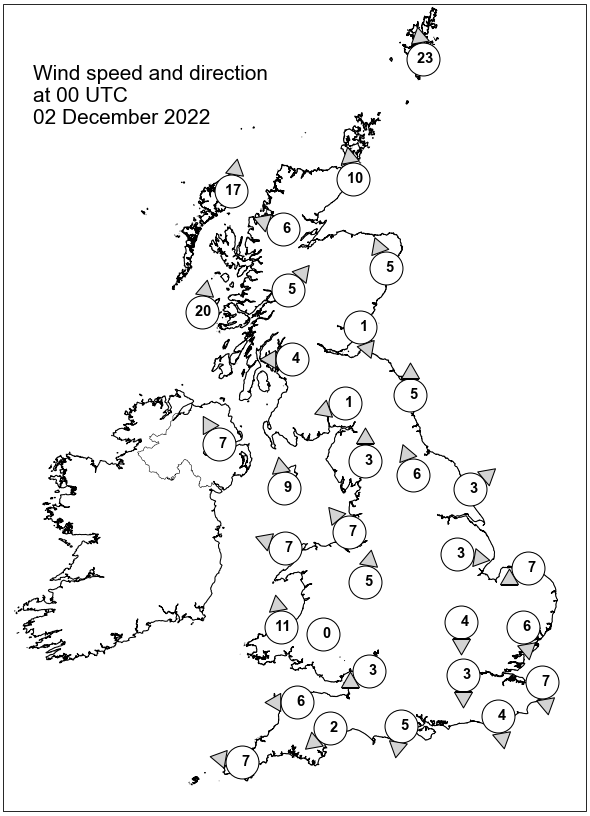

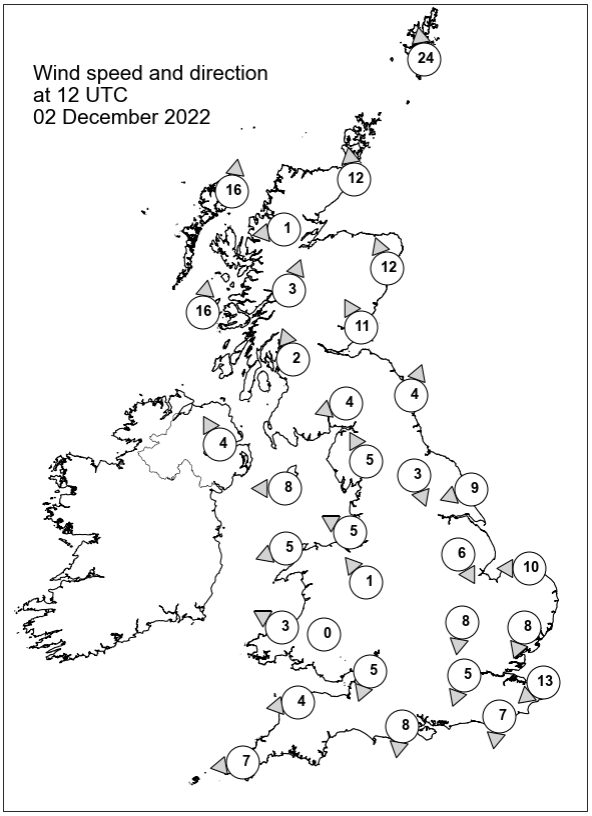

Daily Weather Summary for Friday 02 December 2022

Selected UK readings at (L) 0000 and (R) 1200 UTC

STATIONS		0000 UTC						1200 UTC					
NO	SITE	PRESS	WDIR	WSPD	CLOUD	TEMP	TDEW	PRESS	WDIR	WSPD	CLOUD	TEMP	TDEW
1	Lerwick	1026.2	S	23	8	8.2	8.0	1029.1	S	24	8	7.7	7.1
2	Wick	1024.3	S	10	8	10.3	8.6	1027.2	S	12	8	9.5	7.5
3	Stornoway	1022.1	S	17	8	11.4	9.2	1025.1	S	16	8	10.5	6.6
4	Loch Glascarnoch	1024.3	ESE	6	8	8.4	7.4	1027.0	E	1	8	7.1	5.9
5	Aviemore	1025.2	-	-	8	8.5	5.6	1027.4	-	-	8	8.1	4.2
6	Dyce	1026.1	SSE	5	8	7.2	6.7	1029.5	SSE	12	8	7.9	7.0
7	Tulloch Bridge	1026.2	SW	5	8	8.6	6.3	1028.4	SSW	3	8	7.8	5.5
8	Tiree	1023.5	S	20	8	10.4	6.7	1025.9	S	16	8	10.3	5.0
9	Leuchars	1026.9	NNW	1	8	6.2	6.1	1028.8	SSE	11	8	8.5	5.8
10	Bishopton	1026.6	E	4	8	8.0	7.3	1028.1	SSE	2	8	7.3	6.4
11	Machrihanish	1025.4	-	-	8	9.2	7.0	1027.0	-	-	8	8.9	7.3
12	Boulmer	1028.0	S	5	8	6.4	6.4	1029.1	SSW	4	8	7.2	6.8
13	Eskdalemuir	1028.0	ENE	1	8	5.9	5.9	1028.6	ENE	4	8	6.6	6.6
14	Aldergrove	1025.6	SSE	7	8	7.7	4.1	1027.0	SSE	4	4	8.9	5.5
15	Shap	1028.0	S	3	8	5.0	4.1	1028.2	SSE	5	8	6.7	3.7
16	Leeming	1028.5	SSE	6	8	4.9	4.5	1028.8	NNW	3	8	4.8	4.6
17	Ronaldsway	1027.0	S	9	7	8.5	7.0	1027.4	E	8	7	7.9	6.1
18	Bridlington	1028.9	SW	3	8	3.7	3.1	1027.8	ENE	9	8	8.8	5.1
19	Crosby	1028.1	SE	7	8	4.1	3.8	1027.8	ESE	5	8	4.6	4.2
20	Valley	1027.1	ESE	7	8	5.7	4.4	1026.8	ENE	5	7	9.6	6.5
21	Waddington	1029.2	W	3	9	-	-	1027.6	NNW	6	7	-	-
22	Shawbury	1028.9	S	5	8	2.7	2.4	1028.2	SE	1	8	2.6	2.4
23	Weybourne	1028.1	ENE	7	1	7.2	3.1	1026.5	E	10	8	8.0	4.6
24	Bedford	1029.0	N	4	8	2.3	2.3	1026.6	N	8	8	5.2	5.2
25	Aberporth	1027.4	S	11	8	4.8	3.4	1026.4	ESE	3	8	8.1	3.5
26	Sennybridge	1029.3	-	0	8	-	-	1027.9	-	0	8	0.2	0.2
27	Wattisham	1028.0	N	6	9	5.6	5.4	1025.7	NNE	8	7	6.7	5.3
28	Almondsbury	1028.9	ENE	3	8	0.7	0.7	1027.1	NNE	5	8	2.2	2.2
29	Heathrow	1028.3	N	3	8	5.2	4.5	1025.6	NNE	5	8	6.7	4.4
30	Manston	1026.7	N	7	8	8.1	6.6	-	NE	13	-	8.6	3.1
31	Chivenor	1027.7	E	6	0	1.7	0.6	1025.6	E	4	0	6.1	3.0
32	Exeter	1027.8	NE	2	8	0.2	0.2	-	-	-	-	-	-
33	Herstmonceux	1027.0	N	4	8	6.6	5.8	1023.8	N	7	8	7.0	5.3
34	Hurn	1027.9	N	5	9	2.3	2.3	1025.0	N	8	8	4.9	4.8
35	Camborne	1026.3	E	7	0	7.8	6.4	1024.6	E	7	0	8.4	6.1

Daily Weather Summary for Friday 02 December 2022

Selected European readings at (L) 0000 and (R) 1200 UTC

STATIONS		0000 UTC						1200 UTC					
NO	SITE	PRESS	WDIR	WSPD	CLOUD	TEMP	TDEW	PRESS	WDIR	WSPD	CLOUD	TEMP	TDEW
1	Murmansk	1040.0	SW	4	8	-2.2	-4.5	1042.8	S	4	7	-2.6	-4.1
2	Helsinki	1038.3	ENE	10	8	-2.3	-3.0	1037.8	ENE	10	7	-4.2	-6.1
3	Stockholm	1035.3	NNE	4	-	1.7	1.0	1035.2	NNE	4	-	1.6	0.1
4	Oslo	1037.2	N	5	-	-0.1	-1.8	1037.8	N	5	8	1.8	-0.8
5	Reykjavik	1001.5	S	12	7	5.1	0.8	1009.9	ESE	4	6	5.4	3.4
6	Moscow	1044.2	-	0	5	-12.4	-14.3	1044.3	-	0	6	-8.1	-11.0
7	Kiev	-	-	-	-	-	-	-	-	-	-	-	-
8	Warsaw	1030.1	ESE	8	8	-2.2	-4.7	1029.6	E	6	8	-3.4	-5.9
9	Berlin	1027.9	ENE	8	8	1.2	-0.6	1026.2	E	12	8	1.5	-1.1
10	De Bilt	1026.6	NNE	4	8	3.7	2.7	1024.7	ENE	8	8	2.6	0.0
11	Dublin	1026.2	SSE	4	7	6.5	4.3	1026.7	ENE	6	6	10.3	6.3
12	Cork	1024.6	SSE	8	7	7.5	4.9	1024.8	E	8	7	8.7	7.3
13	Sofia	1021.9	-	0	8	1.5	0.7	1022.6	-	0	8	4.7	2.3
14	Belgrade	1022.7	ESE	6	6	3.1	0.1	1022.4	SE	6	7	6.8	0.6
15	Budapest	1024.0	E	2	-	1.4	-0.5	1023.9	ENE	4	-	3.1	0.2
16	Prague	1025.2	E	6	-	0.0	-2.0	1023.2	E	6	8	0.9	-2.5
17	Munich	1021.7	NE	2	8	2.5	0.3	1018.9	NNE	2	8	2.9	0.2
18	Strasbourg	1023.1	N	8	8	3.9	2.7	1019.6	N	6	8	4.0	3.1
19	Paris	1024.8	N	10	8	5.4	2.0	1020.8	NNE	7	8	5.0	2.4
20	Jersey	1026.2	E	8	8	6.6	3.2	1023.0	NE	3	8	7.4	4.0
21	Milan	1019.0	-	0	4	4.1	4.1	1018.7	SE	5	5	7.5	4.2
22	Marseille	1018.3	SSW	3	8	5.9	4.5	1016.1	WNW	3	8	9.4	6.7
23	Bordeaux	1021.3	NE	5	8	6.7	4.4	1018.0	NNE	7	8	7.0	3.2
24	Rome	1016.5	E	2	0	6.0	5.4	1016.5	ENE	6	7	12.9	8.9
25	Ajaccio	1016.2	NNE	7	8	8.3	4.3	1014.2	SW	4	-	16.5	6.3
26	Barcelona	1017.6	N	7	0	8.3	2.1	1014.8	NNE	6	3	13.0	1.9
27	Majorca	1014.8	N	2	6	9.9	8.1	1011.5	ENE	11	7	14.4	9.6
28	Madrid	1018.0	NW	4	0	3.3	-0.7	1014.7	NNW	2	6	7.7	2.3
29	Lisbon	1014.2	NE	8	-	12.1	6.6	1011.4	NE	8	1	11.6	5.1
30	Athens	1016.3	N	1	-	12.4	11.6	1020.0	SW	4	2	18.6	11.1
31	Malta	1018.5	W	1	0	10.5	9.5	1017.5	SSW	8	7	16.8	13.4
32	Gibraltar	1012.8	ENE	10	8	14.2	11.6	1011.1	ESE	8	8	15.0	10.8

Daily Weather Summary for Friday 02 December 2022

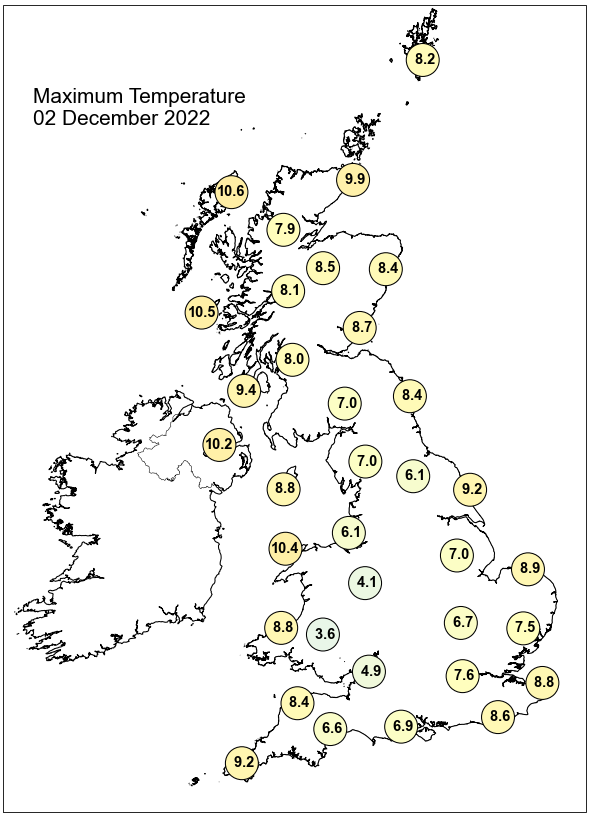

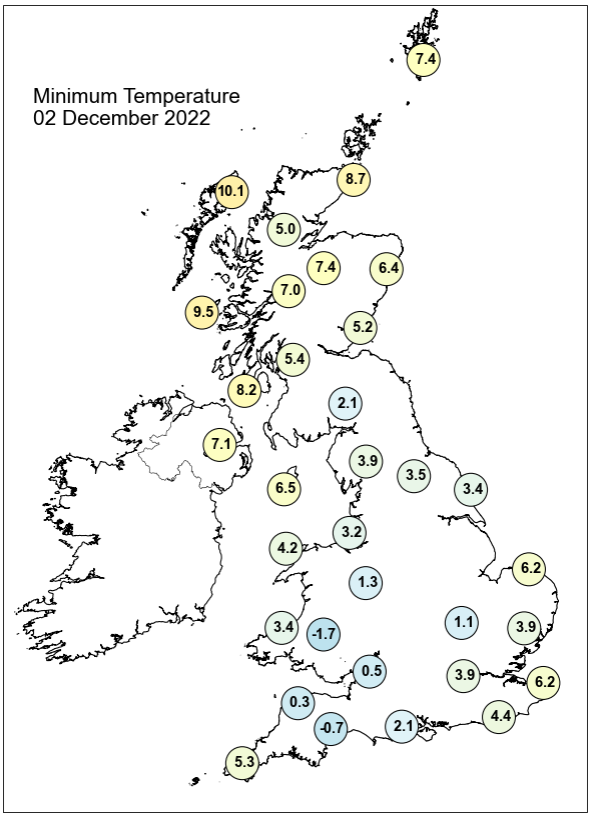

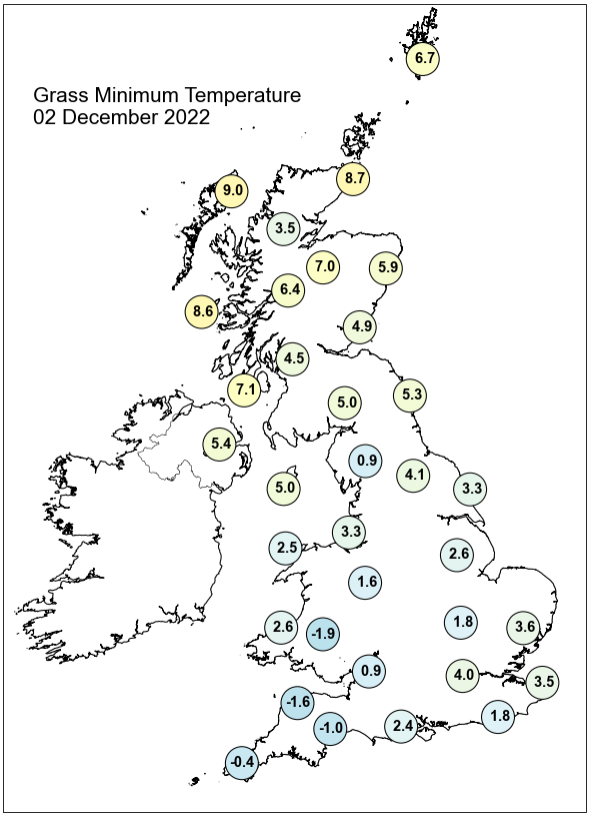

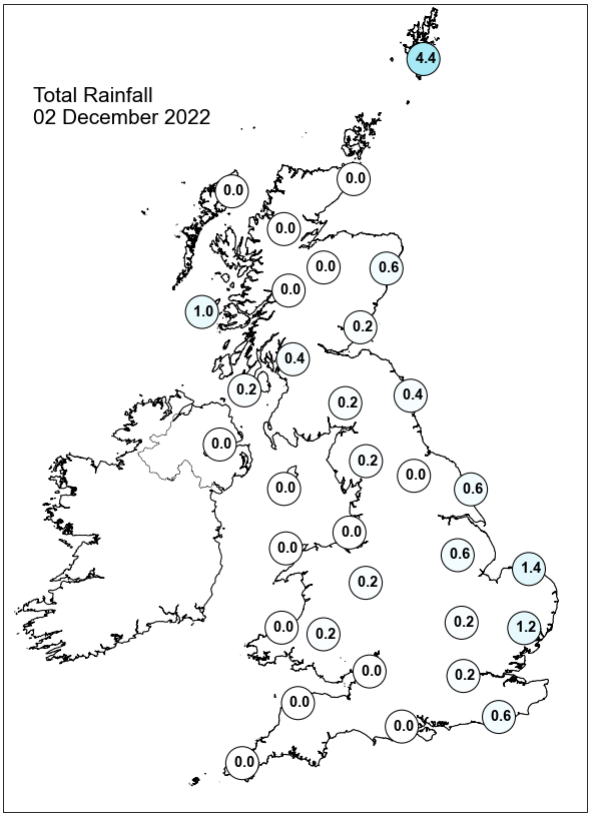

Daily Weather Summary for Friday 02 December 2022

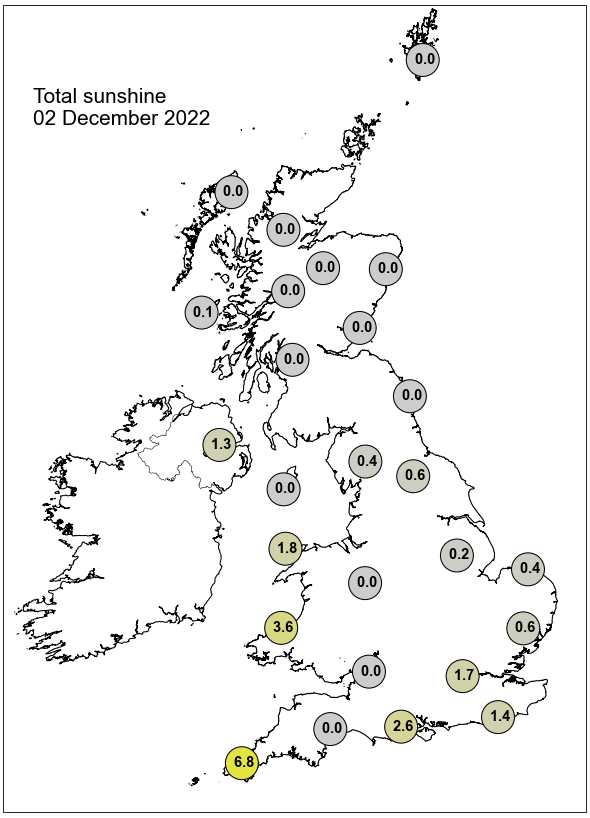

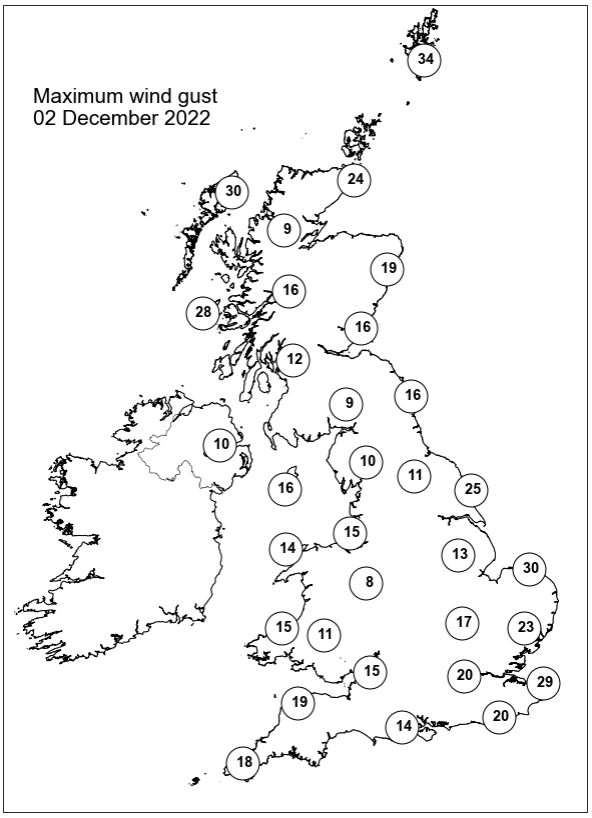

None of the selected stations observed a day of sleet or snow falling or non-zero snow depth at 0900 UTC.

Daily Weather Summary for Saturday 03 December 2022

This day's summary created 10/12/2022 03:19

Summary of the UK Weather for Saturday 03 December 2022

It was a dry start for most of the UK except for eastern England, where scattered showers arrived shortly after midnight. These continued to slowly spread westwards through the small hours, reaching West Midlands shortly before dawn. Some light rain and drizzle lingered over parts of the Scottish Highlands and the Western Isles. The best of any clear spells was seen in the southwest, while elsewhere it was a rather cloudy night. A strong easterly flow brought cooler air to the UK through the day. The east coast continued to experience showers throughout the day. The northwest of Scotland experienced prolonged rainfall, which then cleared by early evening. It was rather cloudy in Scotland and much of the UK with the best of any clear spells seen in central England and Wales. It was chillier than usual for the time of year.

Daily Extremes

Highest Maximum	**9.8°C** Harris: Quidnish (Western Isles, 13mAMSL)
Lowest Maximum	**3.0°C** Pennerley (Shropshire, 357mAMSL)
Highest Minimum	**9.7°C** Harris: Quidnish (Western Isles, 13mAMSL)
Lowest Minimum	**-2.5°C** Forrest Lodge, Burnhead (Kirkcudbrightshire, 150mAMSL)
Lowest Grass Minimum	**-8.0°C** Whitechurch (Dyfed, 129mAMSL)
Most Rainfall	**14.4mm** Laceby S Wks (Lincolnshire, 10mAMSL)
Most Sunshine	**5.9hr** Hazelrigg (Lancashire, 95mAMSL)
Highest Gust	**36Kt 41mph** Berry Head (Devon, 58mAMSL)
Highest Gust (mountain)	**38Kt 44mph** Great Dun Fell No 2 (Cumbria, 847mAMSL) also Cairngorm Summit (Inverness-shire, 1237mAMSL)
Greatest Snow Depth at 0900 UTC	No non-zero values.

mAMSL refers to station elevation in metres above mean sea level

Daily Weather Summary for Saturday 03 December 2022

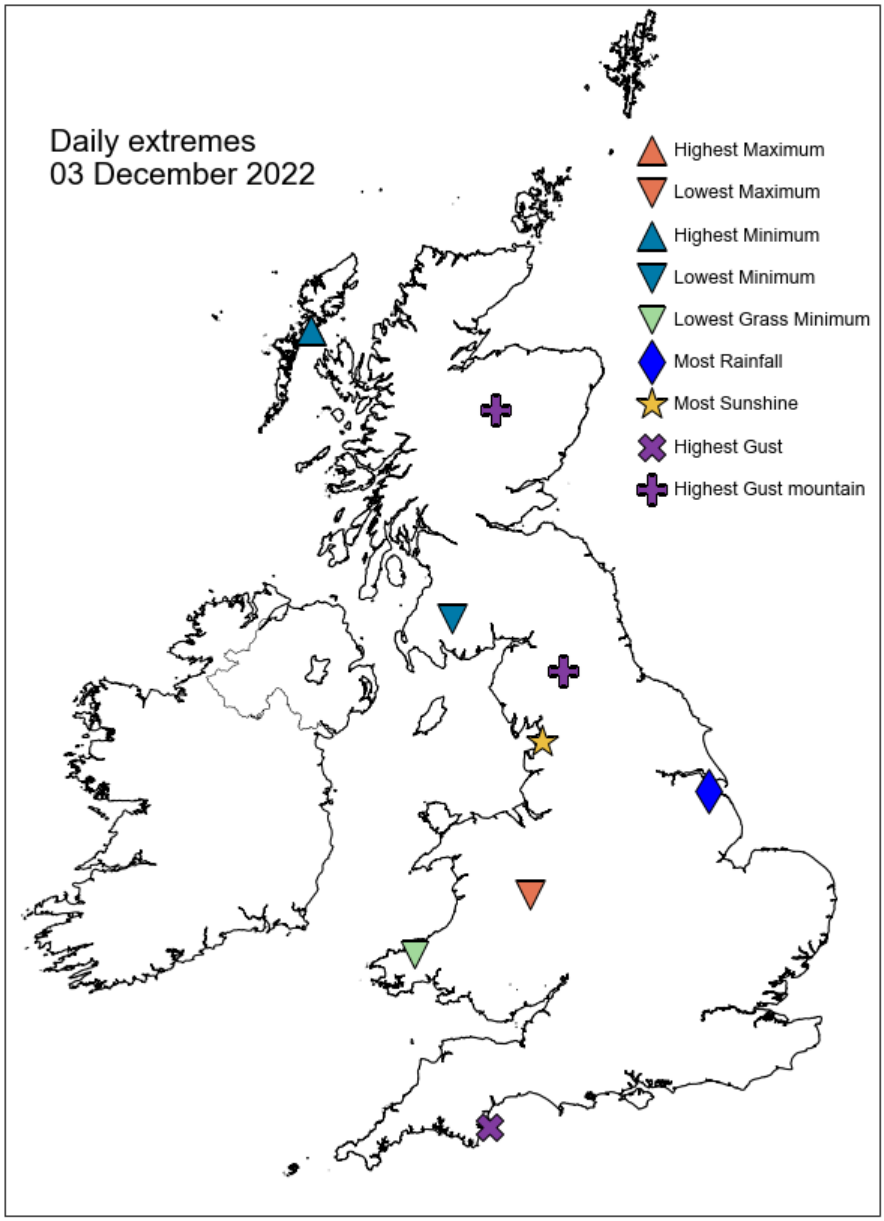

Daily Weather Summary for Saturday 03 December 2022

North Atlantic and Europe analysis charts and satellite images at 0000 UTC

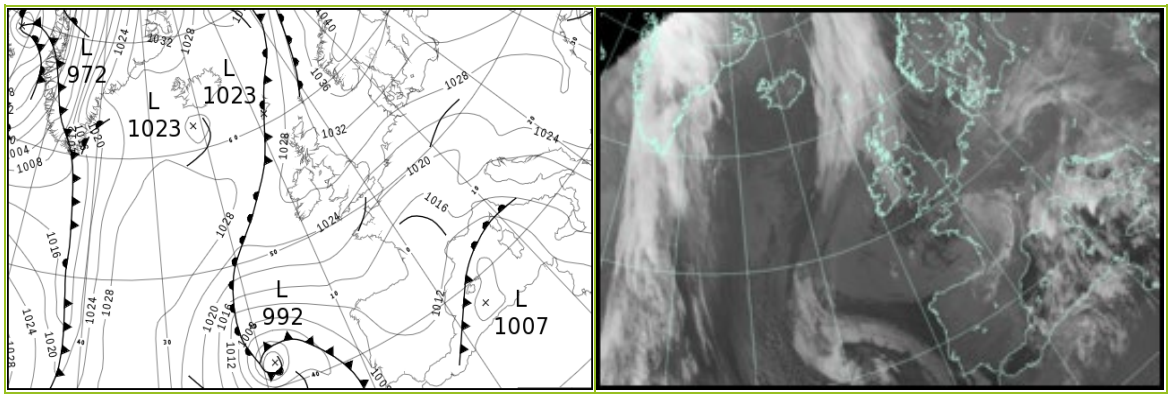

North Atlantic and Europe analysis charts and satellite images at 1200 UTC

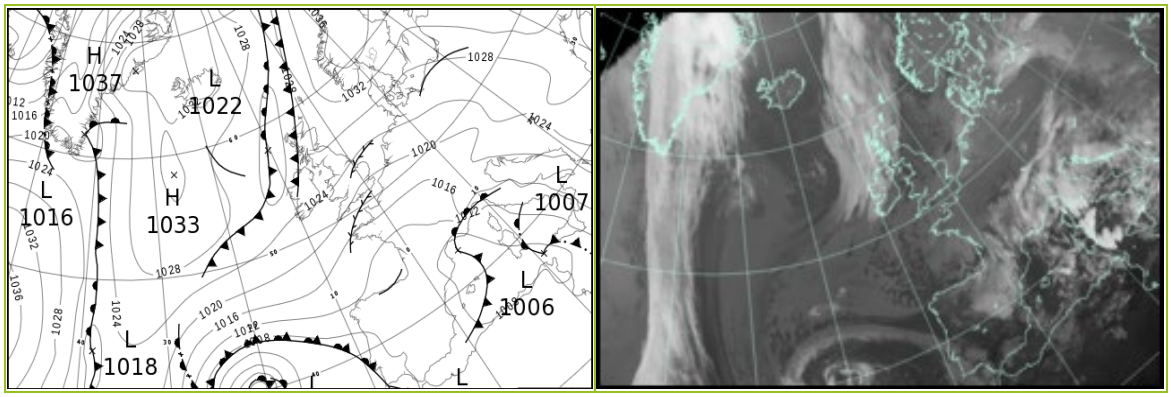

All satellite imagery copyright Met Office and EUMETSAT (European Organisation for the Exploitation of Meteorological Satellites). These show infra-red images from the geostationary MSG satellite. The rainfall rates are derived from both rain-radar and satellite data.

Daily Weather Summary for Saturday 03 December 2022

UK satellite and rain-radar precipitation rates at (L) 0000 and (R) 1200 UTC

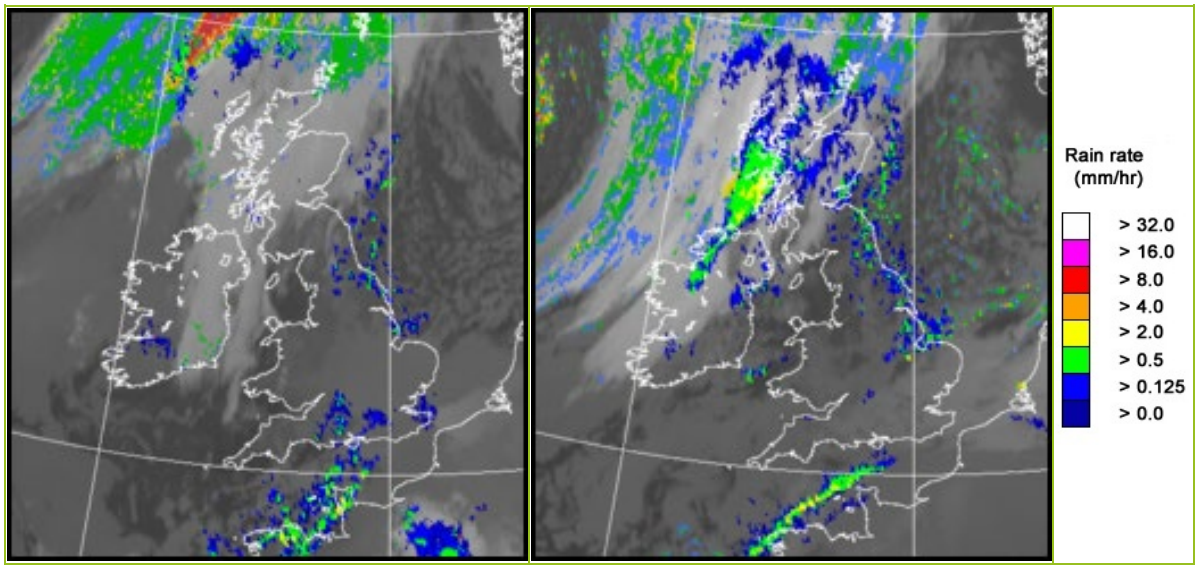

UK wind speed and direction at (L) 0000 and (R) 1200 UTC

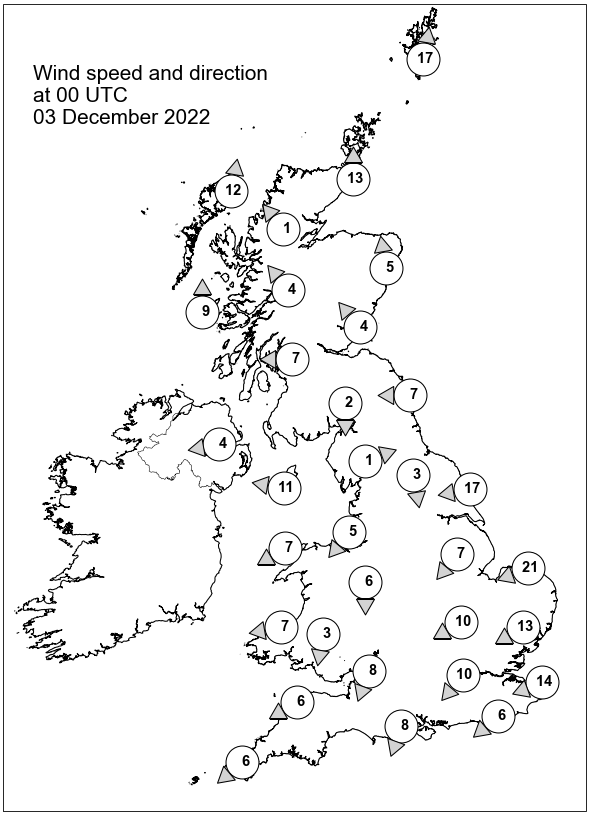

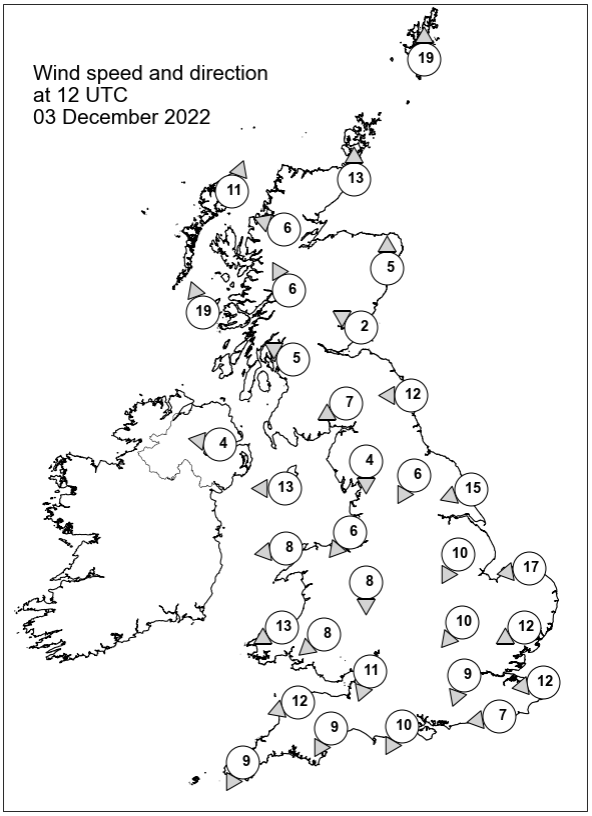

Daily Weather Summary for Saturday 03 December 2022

Selected UK readings at (L) 0000 and (R) 1200 UTC

STATIONS		0000 UTC						1200 UTC					
NO	SITE	PRESS	WDIR	WSPD	CLOUD	TEMP	TDEW	PRESS	WDIR	WSPD	CLOUD	TEMP	TDEW
1	Lerwick	1031.9	S	17	8	7.6	5.0	1029.1	S	19	8	7.1	5.6
2	Wick	1030.5	S	13	8	8.8	5.5	1027.2	S	13	8	8.1	4.4
3	Stornoway	1028.4	S	12	8	9.9	7.5	1025.3	SSW	11	8	9.0	6.3
4	Loch Glascarnoch	1030.6	SE	1	8	4.3	3.8	1026.7	ESE	6	8	5.9	4.0
5	Aviemore	1030.8	-	-	8	6.5	2.7	1027.1	-	-	8	6.1	1.4
6	Dyce	1031.9	S	5	8	6.9	3.5	1028.7	S	5	8	7.0	3.4
7	Tulloch Bridge	1031.2	SE	4	8	7.2	4.0	1027.8	SSE	6	8	6.1	2.2
8	Tiree	1029.3	S	9	8	9.8	5.9	1025.6	SSE	19	8	8.1	6.8
9	Leuchars	1031.4	SE	4	8	6.9	4.2	1028.4	ESE	2	8	6.7	4.7
10	Bishopton	1030.8	E	7	8	6.5	4.7	1027.8	ESE	5	8	6.6	4.1
11	Machrihanish	1029.6	-	-	7	7.9	6.1	1026.6	-	-	8	7.6	4.0
12	Boulmer	1031.0	E	7	8	7.3	2.9	1027.9	E	12	8	6.6	3.4
13	Eskdalemuir	1031.2	N	2	8	4.3	3.8	1028.1	ENE	7	8	4.5	2.8
14	Aldergrove	1029.3	E	4	8	6.4	4.8	1026.3	E	4	8	7.7	3.5
15	Shap	1030.7	WSW	1	6	1.5	1.1	1026.8	N	4	8	4.8	1.7
16	Leeming	1030.1	N	3	6	1.8	1.3	1026.2	NNE	6	7	7.1	4.0
17	Ronaldsway	1029.2	E	11	7	8.2	4.5	1026.2	E	13	3	7.5	1.7
18	Bridlington	1028.9	E	17	8	7.1	3.6	1024.8	ENE	15	8	8.0	4.1
19	Crosby	1029.1	NE	5	0	1.0	0.2	1025.4	NE	6	1	5.7	4.3
20	Valley	1028.3	ENE	7	8	6.4	3.9	1025.2	E	8	8	7.3	3.3
21	Waddington	1027.9	NE	7	8	-	-	1023.6	NNE	10	8	-	-
22	Shawbury	1028.2	N	6	0	1.5	1.0	1024.3	N	8	3	5.1	3.2
23	Weybourne	1026.3	ENE	21	8	8.0	3.0	1022.0	E	17	8	8.3	3.6
24	Bedford	1026.2	ENE	10	8	5.0	3.2	1021.6	NE	10	8	6.0	4.8
25	Aberporth	1027.0	E	7	5	4.8	3.2	1023.5	ENE	13	5	6.0	2.5
26	Sennybridge	1027.1	N	3	8	2.6	2.6	1023.3	NE	8	6	4.3	2.0
27	Wattisham	1025.0	ENE	13	8	4.9	1.4	1020.7	ENE	12	7	6.3	2.8
28	Almondsbury	1025.7	NNE	8	8	4.3	3.8	1021.6	NNE	11	8	5.1	3.6
29	Heathrow	1024.2	NE	10	8	5.9	3.1	1020.0	NNE	9	8	7.4	3.9
30	Manston	-	ENE	14	-	6.0	2.4	-	E	12	-	5.6	2.7
31	Chivenor	1025.2	ENE	6	8	6.2	2.9	1021.5	ENE	12	8	6.9	2.1
32	Exeter	1024.5	-	-	-	3.9	2.8	1020.5	NNE	9	8	6.1	2.7
33	Herstmonceux	1022.3	NE	6	8	5.1	2.4	1018.8	E	7	8	5.0	3.2
34	Hurn	1023.3	NNE	8	7	5.5	3.4	1019.3	NNE	10	8	6.3	3.3
35	Camborne	1024.7	NE	6	0	2.8	1.0	1020.8	NNE	9	8	5.5	1.1

Daily Weather Summary for Saturday 03 December 2022

Selected European readings at (L) 0000 and (R) 1200 UTC

STATIONS		0000 UTC						1200 UTC					
NO	SITE	PRESS	WDIR	WSPD	CLOUD	TEMP	TDEW	PRESS	WDIR	WSPD	CLOUD	TEMP	TDEW
1	Murmansk	1043.8	SSW	4	8	-3.4	-4.7	1041.6	S	4	8	-3.2	-4.0
2	Helsinki	1036.2	ENE	10	8	-3.9	-5.5	1034.2	NE	4	8	-4.1	-5.4
3	Stockholm	1035.9	NNE	4	-	-0.4	-4.1	1034.5	NE	6	-	-0.9	-5.5
4	Oslo	1038.3	NNE	6	-	1.5	-0.6	1036.2	NNE	9	8	0.7	-3.4
5	Reykjavik	-	-	-	2	-	-	1032.1	ESE	2	1	1.4	-0.3
6	Moscow	1046.5	ENE	2	0	-13.0	-15.1	1047.3	ESE	4	8	-8.0	-10.1
7	Kiev	-	-	-	-	-	-	-	-	-	-	-	-
8	Warsaw	1029.3	ENE	6	8	-2.9	-4.2	1027.4	E	8	8	-0.2	-1.5
9	Berlin	1026.8	ENE	10	8	-1.2	-4.0	1024.2	E	6	8	-1.1	-3.2
10	De Bilt	1024.4	NE	8	8	1.9	-1.7	1021.5	ENE	10	8	1.1	-2.0
11	Dublin	1028.2	ENE	10	7	8.2	5.3	1025.3	E	8	7	7.6	3.3
12	Cork	1026.7	NNE	8	7	7.1	5.3	1023.8	NE	8	7	7.2	3.4
13	Sofia	1025.5	SE	2	8	4.8	3.4	1026.6	ESE	2	8	5.9	3.3
14	Belgrade	1024.3	SE	6	7	3.3	0.9	1022.9	SE	6	4	9.5	3.3
15	Budapest	1025.6	ENE	2	-	1.8	1.4	1025.0	E	6	-	6.4	2.3
16	Prague	1023.3	E	6	-	-0.7	-2.0	1021.7	ENE	4	8	0.9	-0.5
17	Munich	1019.7	ENE	4	7	1.1	0.5	1018.7	ENE	6	8	0.4	-1.0
18	Strasbourg	1019.0	NNE	8	8	2.4	1.5	1016.8	NNE	4	8	3.8	1.7
19	Paris	1017.9	NE	11	8	3.1	1.9	1016.3	NE	10	8	3.7	0.4
20	Jersey	1019.4	NE	18	7	7.3	3.5	1016.7	E	11	8	4.2	2.4
21	Milan	1019.1	N	4	6	5.7	4.5	1016.8	-	0	8	7.4	7.0
22	Marseille	1011.3	S	2	8	4.0	3.0	1007.0	E	19	8	12.4	7.9
23	Bordeaux	1013.6	N	4	8	5.0	2.9	1009.8	E	4	7	7.3	2.6
24	Rome	1014.9	SE	15	7	11.3	10.7	1013.3	NE	13	8	10.7	10.7
25	Ajaccio	1009.8	NE	5	8	10.3	4.9	1009.2	W	3	-	18.7	5.5
26	Barcelona	-	-	-	-	-	-	1007.9	-	0	2	14.4	2.7
27	Majorca	1008.3	ESE	2	4	9.3	7.6	1007.1	E	7	5	15.9	8.4
28	Madrid	1013.4	N	3	4	1.2	0.0	1008.1	S	6	8	7.3	3.6
29	Lisbon	1008.9	ENE	4	-	11.0	7.9	1007.7	ENE	5	-	10.9	8.0
30	Athens	1022.5	N	4	-	14.4	10.5	1022.8	NNE	4	6	17.0	9.8
31	Malta	1015.2	SSE	10	6	16.8	11.1	1011.1	SSE	19	2	20.5	16.5
32	Gibraltar	1009.5	NNE	5	8	13.4	11.5	1009.1	E	10	8	15.6	11.6

Daily Weather Summary for Saturday 03 December 2022

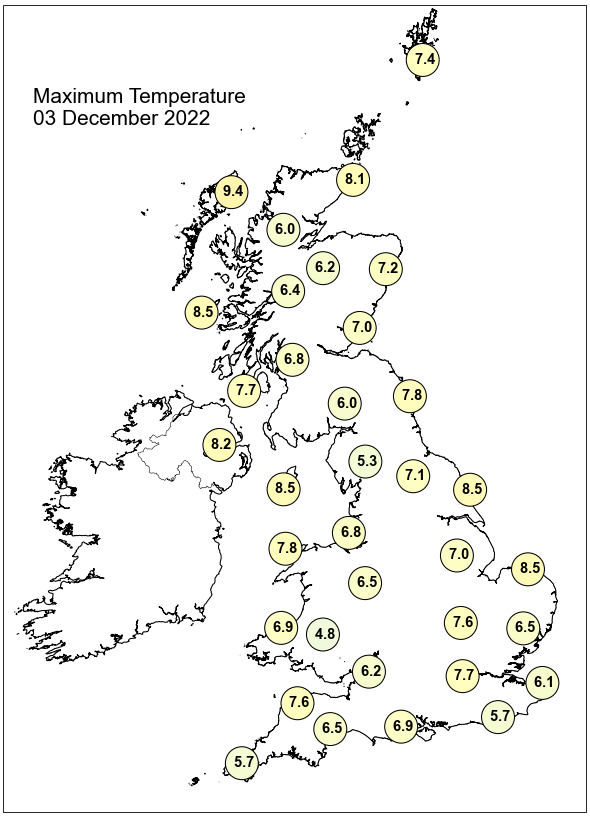

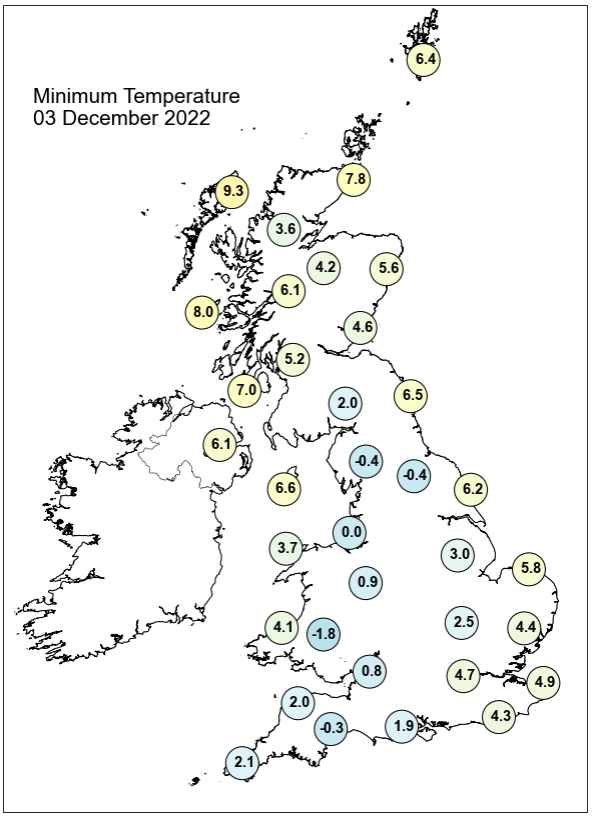

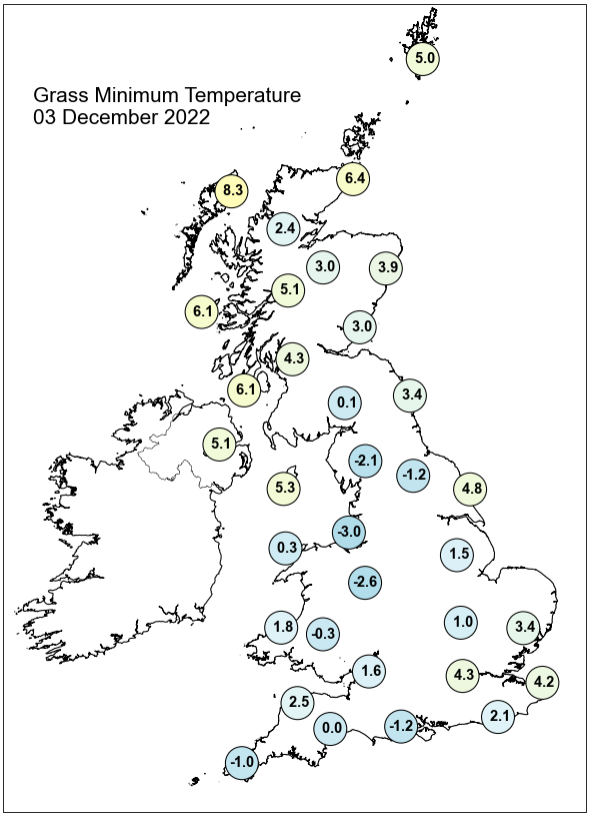

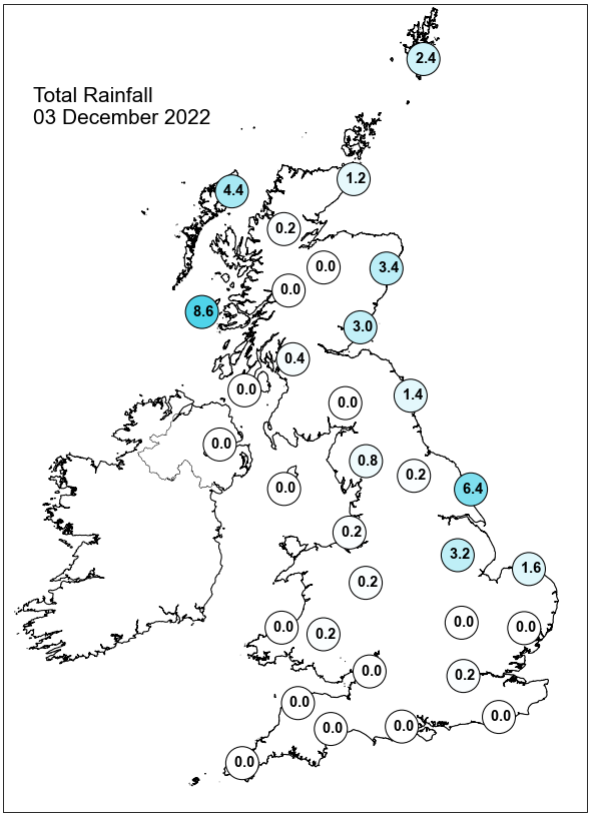

Daily Weather Summary for Saturday 03 December 2022

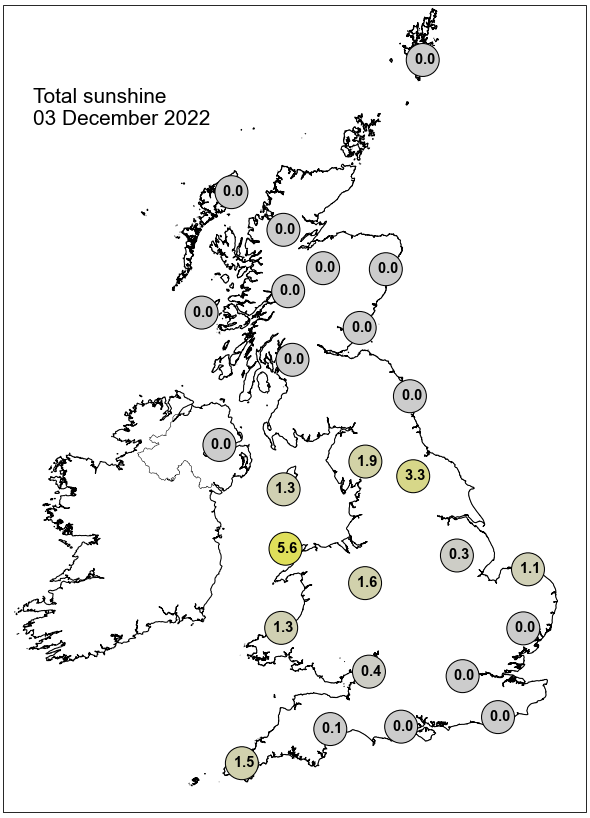

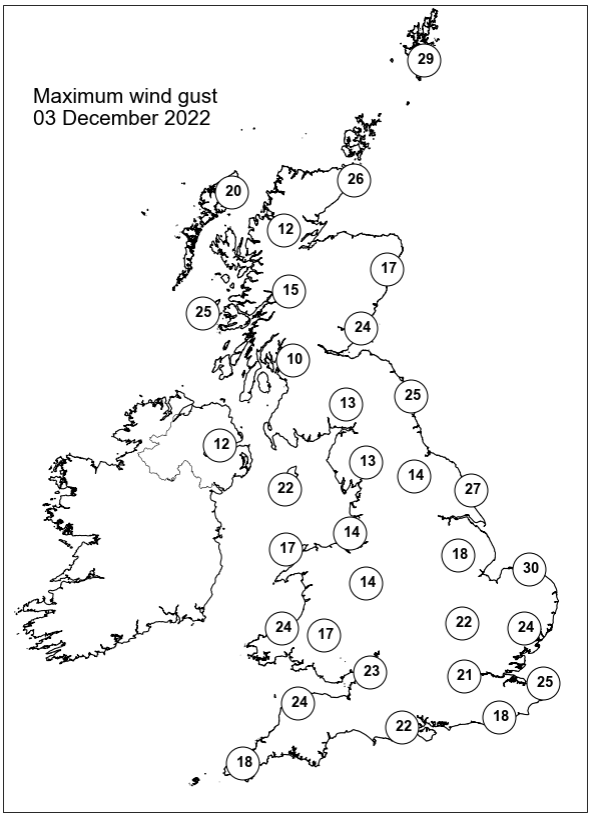

None of the selected stations observed a day of sleet or snow falling or non-zero snow depth at 0900 UTC.

Daily Weather Summary for Sunday 04 December 2022

This day's summary created 11/12/2022 03:03

Summary of the UK Weather for Sunday 04 December 2022

It was a showery start to the day with brisk easterly winds continuing to bring cold air across the British Isles. The heaviest of the showers were over northeastern coastal areas at first, which made their way westwards through the small hours. It was also rather cloudy, with only brief clear spells for central and northwestern England, southern Wales, southwestern Scotland and Northern Ireland. The brisk easterly winds continued much the same throughout the day. This brought cold air from the east and resulted in a continuous flow of showers along the entire east coast north of Norfolk. A band of showers also swept through central southern England and developed before reaching south of Wales. A cloudy day for many with the west seeing the most of the sunny spells.

Daily Extremes

Highest Maximum	**9.3°C** Scilly: St Marys Airport (Isles Of Scilly, 31mAMSL)
Lowest Maximum	**1.9°C** Okehampton, East Okement Farm (Devon, 408mAMSL)
Highest Minimum	**6.4°C** Scilly: St Marys Airport (Isles Of Scilly, 31mAMSL)
Lowest Minimum	**-3.8°C** Drumnadrochit (Inverness-shire, 53mAMSL)
Lowest Grass Minimum	**-9.4°C** Whitechurch (Dyfed, 129mAMSL)
Most Rainfall	**17.6mm** Allenheads, Allen Lodge (Northumberland, 412mAMSL)
Most Sunshine	**5.8hr** Tiree (Argyll (in Strathclyde Region), 9mAMSL)
Highest Gust	**36Kt 41mph** Scilly: St Marys Airport (Isles Of Scilly, 31mAMSL)
Highest Gust (mountain)	**50Kt 58mph** Great Dun Fell No 2 (Cumbria, 847mAMSL)
Greatest Snow Depth at 0900 UTC	No non-zero values.

mAMSL refers to station elevation in metres above mean sea level

Daily Weather Summary for Sunday 04 December 2022

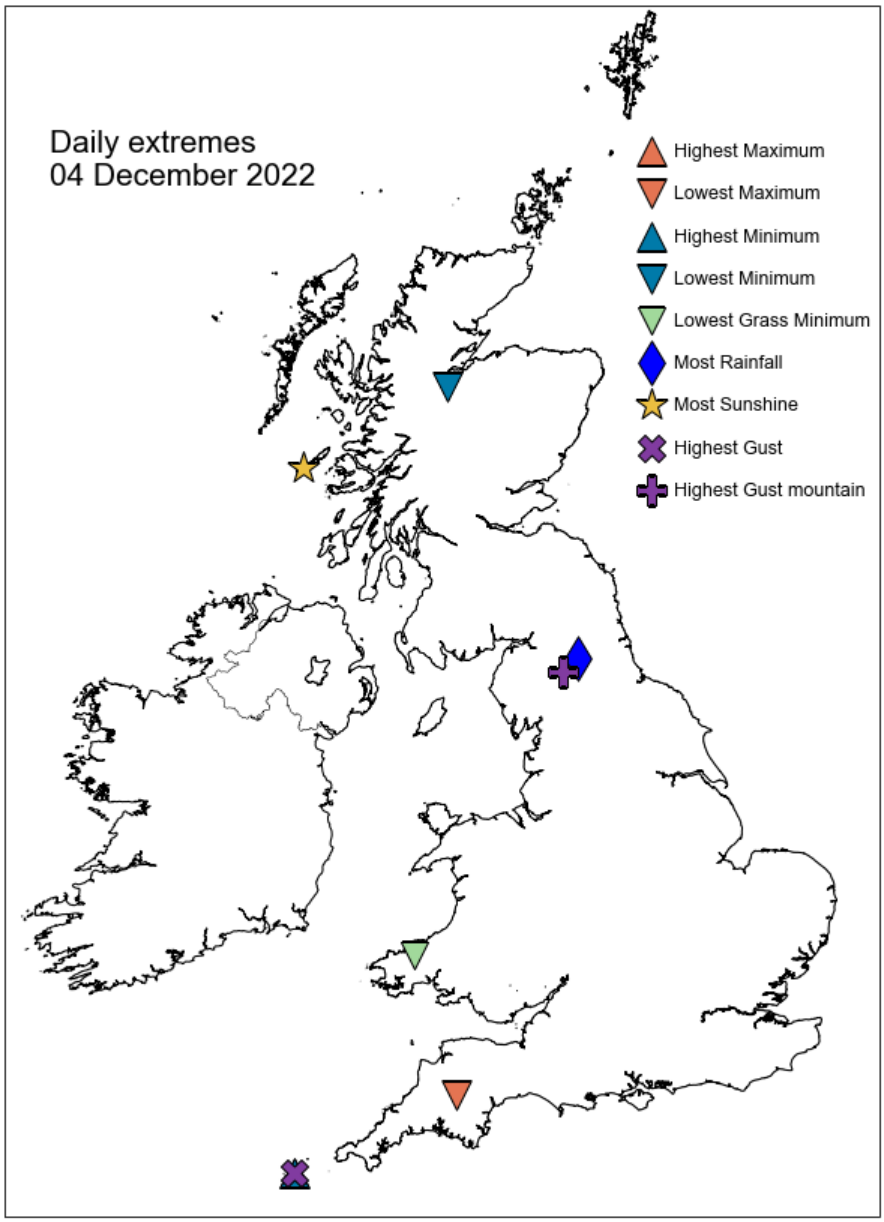

Daily Weather Summary for Sunday 04 December 2022

North Atlantic and Europe analysis charts and satellite images at 0000 UTC

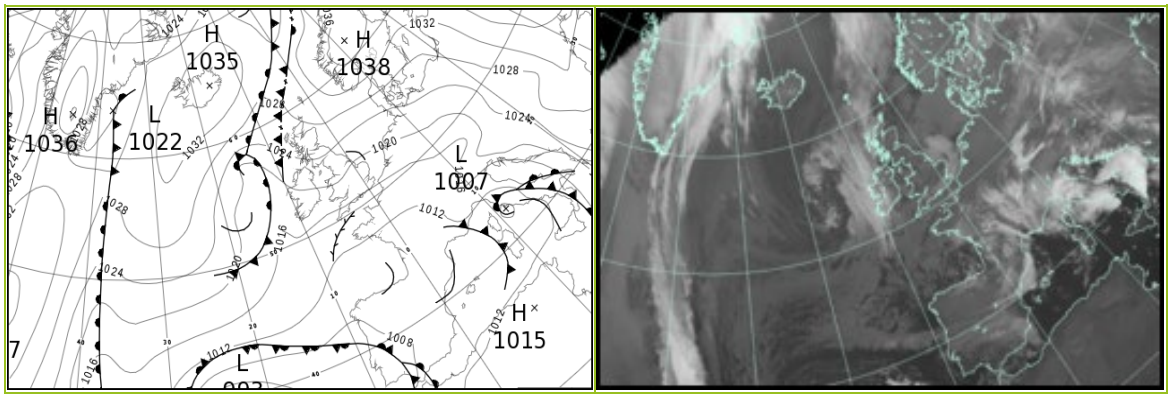

North Atlantic and Europe analysis charts and satellite images at 1200 UTC

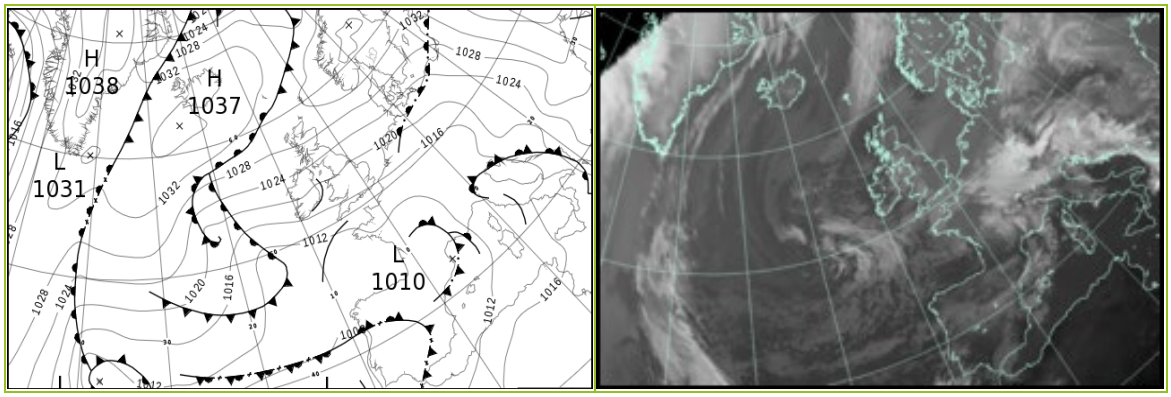

All satellite imagery copyright Met Office and EUMETSAT (European Organisation for the Exploitation of Meteorological Satellites). These show infra-red images from the geostationary MSG satellite. The rainfall rates are derived from both rain-radar and satellite data.

Daily Weather Summary for Sunday 04 December 2022

UK satellite and rain-radar precipitation rates at (L) 0000 and (R) 1200 UTC



UK wind speed and direction at (L) 0000 and (R) 1200 UTC

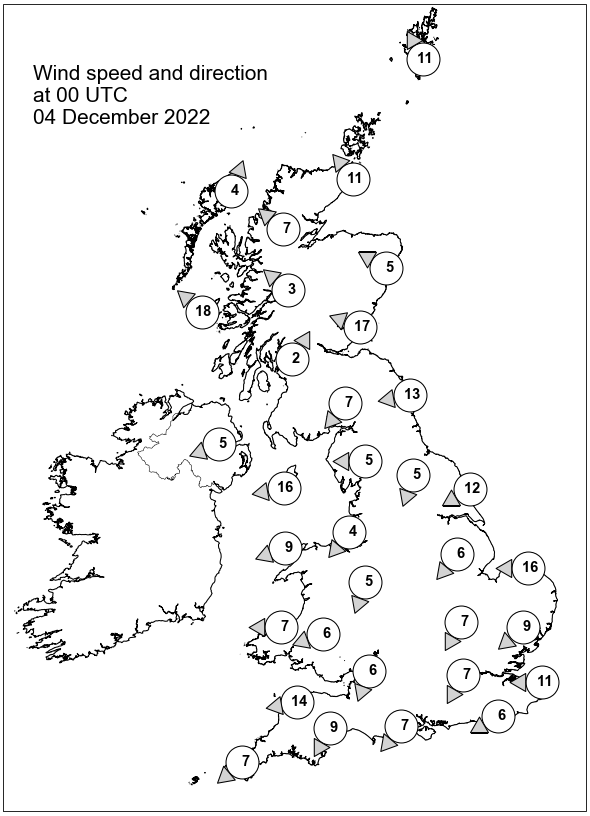

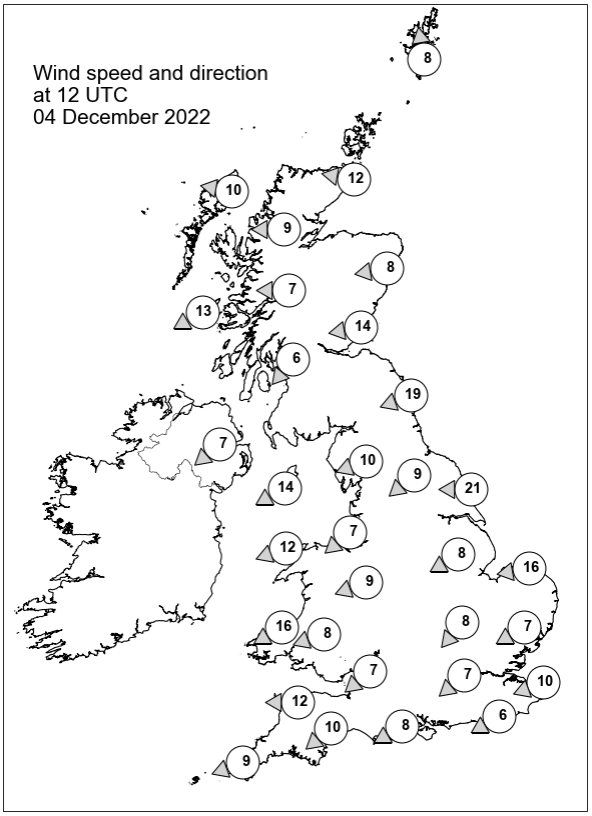

Daily Weather Summary for Sunday 04 December 2022

Selected UK readings at (L) 0000 and (R) 1200 UTC

STATIONS		0000 UTC						1200 UTC					
NO	SITE	PRESS	WDIR	WSPD	CLOUD	TEMP	TDEW	PRESS	WDIR	WSPD	CLOUD	TEMP	TDEW
1	Lerwick	1030.2	SSE	11	8	5.4	3.4	1032.3	S	8	1	4.3	0.5
2	Wick	1027.8	SE	11	8	6.9	3.5	1030.4	E	12	8	6.2	2.5
3	Stornoway	1026.0	SSW	4	8	6.7	5.0	1029.9	E	10	0	6.2	1.9
4	Loch Glascarnoch	1026.9	SE	7	8	3.2	0.9	1029.5	E	9	8	3.3	1.4
5	Aviemore	1027.5	-	-	2	-1.4	-2.1	1028.9	-	-	8	2.7	1.3
6	Dyce	1027.3	ESE	5	8	5.3	1.2	1028.4	E	8	8	6.0	2.9
7	Tulloch Bridge	1026.8	SE	3	8	2.5	-0.5	1028.7	E	7	3	2.8	0.8
8	Tiree	1024.4	SE	18	8	6.5	2.2	1026.8	ENE	13	0	6.4	1.6
9	Leuchars	1025.8	ESE	17	8	6.7	1.7	1026.8	E	14	8	6.2	3.5
10	Bishopton	1025.0	SSW	2	1	0.8	0.1	1026.0	NE	6	8	4.8	2.5
11	Machrihanish	1023.4	-	-	2	4.4	1.7	1024.8	-	-	7	5.9	2.4
12	Boulmer	1024.2	E	13	8	5.8	1.7	1024.7	ENE	19	8	6.4	3.9
13	Eskdalemuir	1024.9	NE	7	1	1.2	0.5	1024.7	-	-	8	4.0	2.6
14	Aldergrove	1022.1	ENE	5	5	4.2	2.6	1023.2	NE	7	8	5.6	2.2
15	Shap	1023.1	E	5	8	2.5	0.9	1022.4	ENE	10	8	4.5	3.0
16	Leeming	1022.2	NNE	5	7	3.4	1.7	1021.8	NE	9	8	6.7	3.6
17	Ronaldsway	1021.6	E	16	6	6.9	2.8	1021.3	ENE	14	7	6.7	4.4
18	Bridlington	1020.9	ENE	12	8	6.2	2.6	1020.3	E	21	8	7.9	4.9
19	Crosby	1021.2	NE	4	7	0.6	0.1	1020.4	NE	7	8	5.7	4.7
20	Valley	1020.2	ENE	9	1	5.3	3.0	1019.7	ENE	12	8	5.9	3.1
21	Waddington	1020.2	NE	6	7	-	-	1019.5	ENE	8	8	-	-
22	Shawbury	1020.3	NNE	5	8	4.6	3.6	1019.7	ENE	9	8	4.3	2.3
23	Weybourne	1019.1	E	16	8	5.9	2.0	1018.8	E	16	8	5.8	1.7
24	Bedford	1018.7	NNE	7	8	3.7	2.4	1018.3	NE	8	8	4.0	2.6
25	Aberporth	1018.6	E	7	6	4.3	2.0	1017.6	ENE	16	6	4.9	2.4
26	Sennybridge	1019.1	ENE	6	8	2.8	0.7	1017.8	ENE	8	8	2.6	1.1
27	Wattisham	1017.8	NE	9	7	3.8	0.4	1017.5	ENE	7	8	4.9	1.7
28	Almondsbury	1018.0	NNE	6	8	3.8	2.5	1017.4	NE	7	8	3.5	2.7
29	Heathrow	1017.0	NNE	7	8	5.5	1.7	1017.0	NE	7	8	5.5	2.3
30	Manston	-	E	11	-	4.4	1.8	-	ENE	10	-	5.2	1.8
31	Chivenor	1016.8	E	14	8	6.4	1.6	1015.8	E	12	8	5.3	1.6
32	Exeter	1016.2	NNE	9	8	5.4	2.7	1015.6	NE	10	8	4.6	2.4
33	Herstmonceux	1015.8	ENE	6	8	4.5	2.0	1015.5	ENE	6	8	4.6	1.5
34	Hurn	1016.0	NE	7	7	5.1	2.8	1015.9	ENE	8	8	4.5	1.7
35	Camborne	1015.5	NE	7	8	4.7	2.3	1014.1	ENE	9	8	5.0	2.5

Daily Weather Summary for Sunday 04 December 2022

Selected European readings at (L) 0000 and (R) 1200 UTC

STATIONS		0000 UTC						1200 UTC					
NO	SITE	PRESS	WDIR	WSPD	CLOUD	TEMP	TDEW	PRESS	WDIR	WSPD	CLOUD	TEMP	TDEW
1	Murmansk	1040.3	S	8	7	-4.3	-6.4	1035.7	SSE	2	7	-5.8	-7.4
2	Helsinki	1034.3	ENE	4	8	-3.8	-5.0	1034.1	N	2	8	-3.6	-4.4
3	Stockholm	1034.1	N	2	-	-0.9	-4.7	1034.1	NNW	4	-	-2.1	-3.3
4	Oslo	1035.5	NNE	5	-	-0.7	-3.8	1035.1	NNE	5	8	-1.1	-5.0
5	Reykjavik	1033.8	E	5	1	0.8	-1.1	1036.8	S	2	8	2.0	1.1
6	Moscow	1048.5	SSE	4	8	-8.0	-10.3	1049.3	SE	4	6	-7.5	-12.3
7	Kiev	-	-	-	-	-	-	-	-	-	-	-	-
8	Warsaw	1027.5	ESE	12	8	0.5	0.2	1026.7	ESE	16	8	1.2	-0.1
9	Berlin	1022.5	ENE	8	8	-0.3	-1.5	1020.7	ENE	10	8	1.5	0.5
10	De Bilt	1018.9	ENE	6	8	0.0	-3.0	1018.0	E	12	8	0.8	-2.1
11	Dublin	1020.2	E	8	7	4.0	2.5	1019.8	ENE	16	7	7.2	3.8
12	Cork	1018.0	NE	6	7	4.5	2.3	1017.7	ENE	17	7	4.8	3.0
13	Sofia	1027.3	ESE	4	6	5.0	3.6	1026.3	SE	6	6	6.6	2.6
14	Belgrade	1023.4	SE	12	7	3.7	-0.2	1020.6	SE	14	7	7.4	1.5
15	Budapest	1024.8	E	4	-	3.5	2.2	1022.4	E	6	-	7.7	3.4
16	Prague	1019.4	E	6	-	2.0	1.1	1017.1	E	6	8	6.1	3.4
17	Munich	1015.4	E	4	8	-0.1	-0.8	1012.7	SE	2	8	1.7	0.9
18	Strasbourg	1014.7	NNE	7	8	2.2	0.4	1014.6	NW	2	8	3.3	1.2
19	Paris	1013.8	ENE	9	8	2.4	0.0	1012.7	ENE	9	8	3.4	2.2
20	Jersey	1013.4	E	9	8	4.8	3.2	1013.0	E	10	8	3.9	2.6
21	Milan	1015.0	-	0	8	6.9	6.9	1013.5	WSW	4	8	7.9	7.9
22	Marseille	1009.7	ENE	5	8	10.2	9.7	1010.1	SE	12	8	14.3	10.1
23	Bordeaux	1009.5	NW	1	7	0.7	0.1	1010.5	S	4	-	9.0	3.4
24	Rome	1009.8	SE	4	3	11.3	10.6	1015.1	SE	8	7	14.3	13.6
25	Ajaccio	1009.2	NE	4	7	9.6	6.3	1013.3	WSW	2	7	16.7	9.4
26	Barcelona	1008.8	N	10	7	8.7	5.3	1010.5	N	7	8	10.2	6.5
27	Majorca	1009.7	NNW	4	7	8.3	7.4	1010.7	SW	16	6	17.7	11.3
28	Madrid	1009.0	N	5	7	4.0	2.9	1011.7	NNW	4	8	5.0	3.4
29	Lisbon	1007.0	S	2	-	11.2	11.2	1009.0	ENE	3	-	12.3	12.3
30	Athens	1024.6	N	3	-	12.1	8.8	1024.0	N	3	5	18.4	8.9
31	Malta	1014.3	SW	7	0	16.3	11.1	1017.2	WSW	9	0	19.6	13.3
32	Gibraltar	1008.9	NE	11	8	15.5	12.8	1011.5	NE	5	8	15.7	13.5

Daily Weather Summary for Sunday 04 December 2022

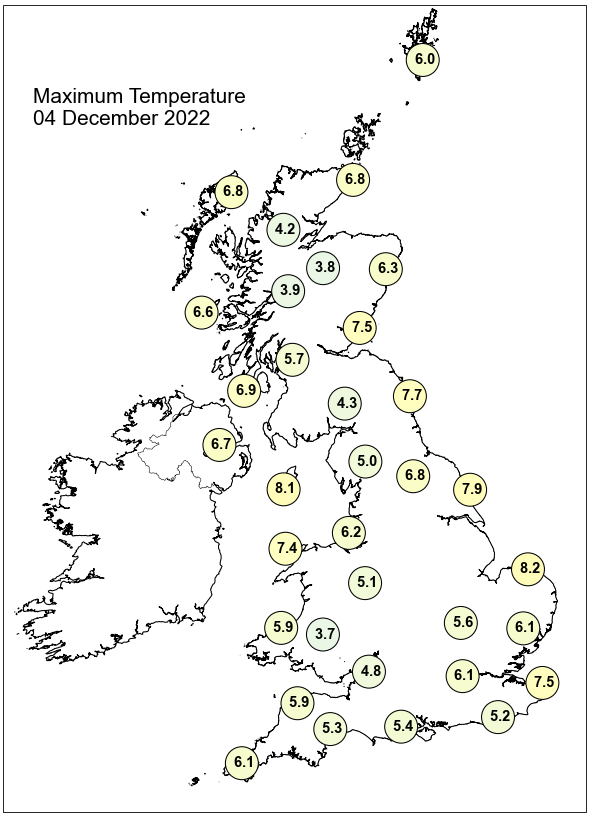

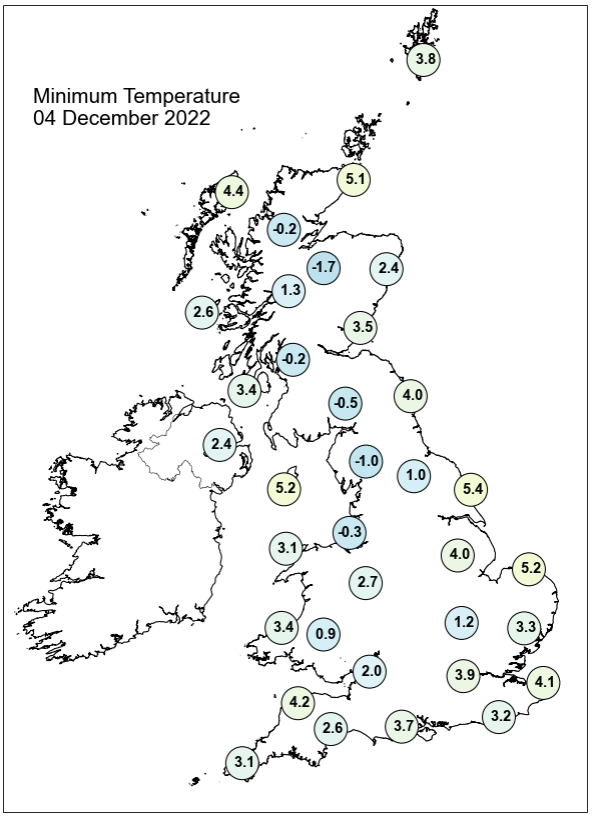

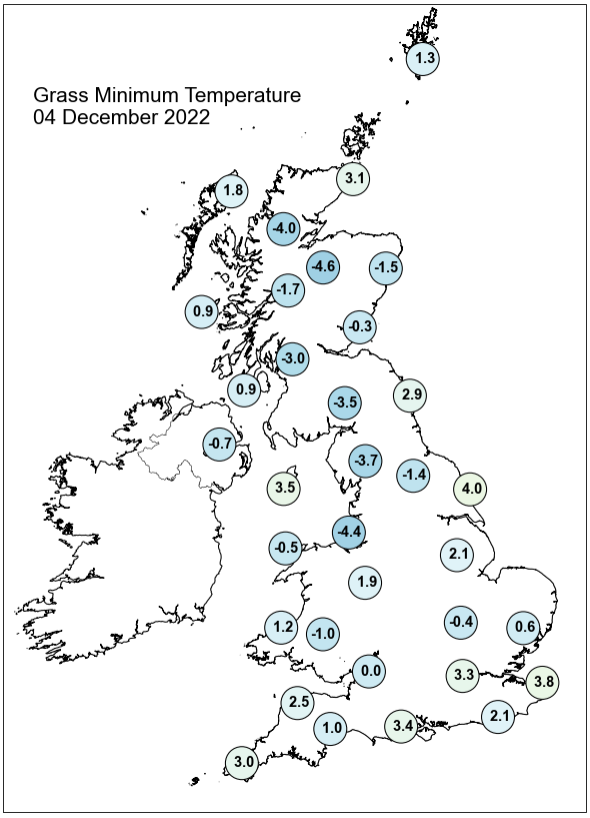

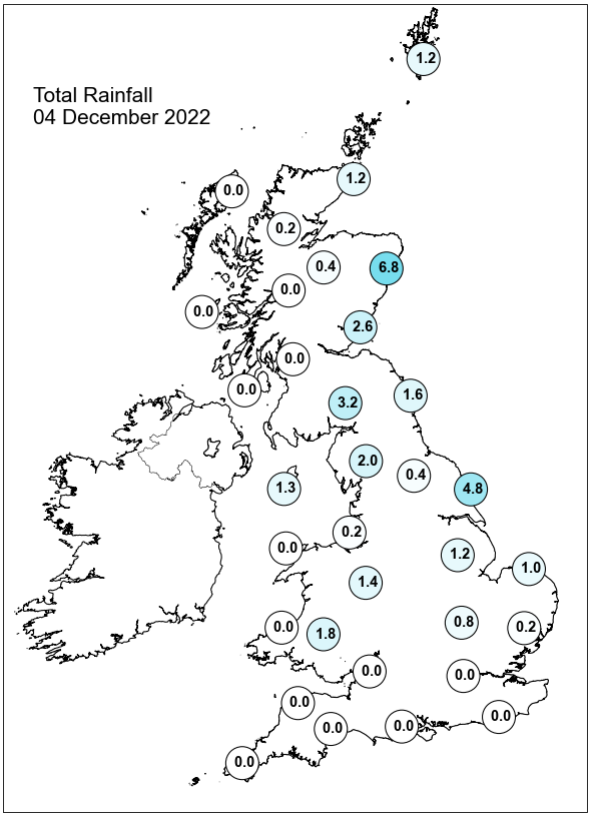

Daily Weather Summary for Sunday 04 December 2022

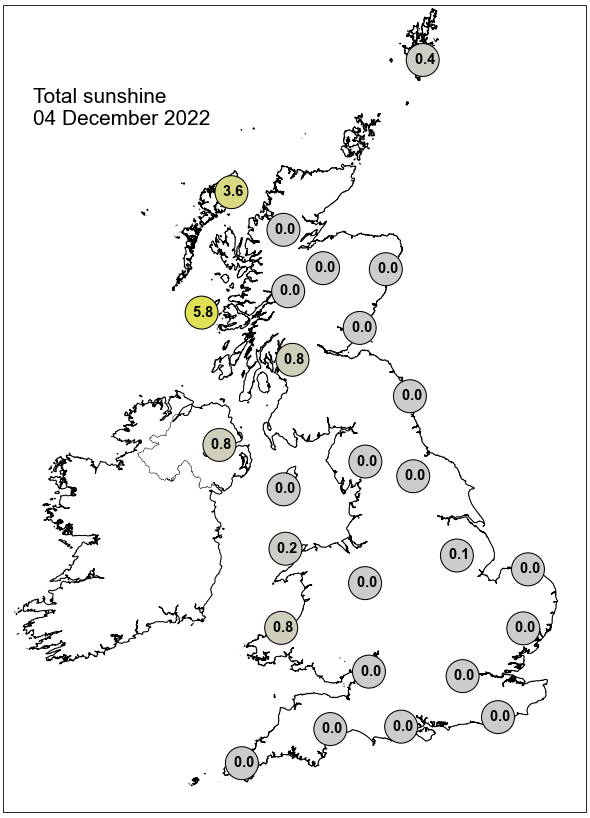

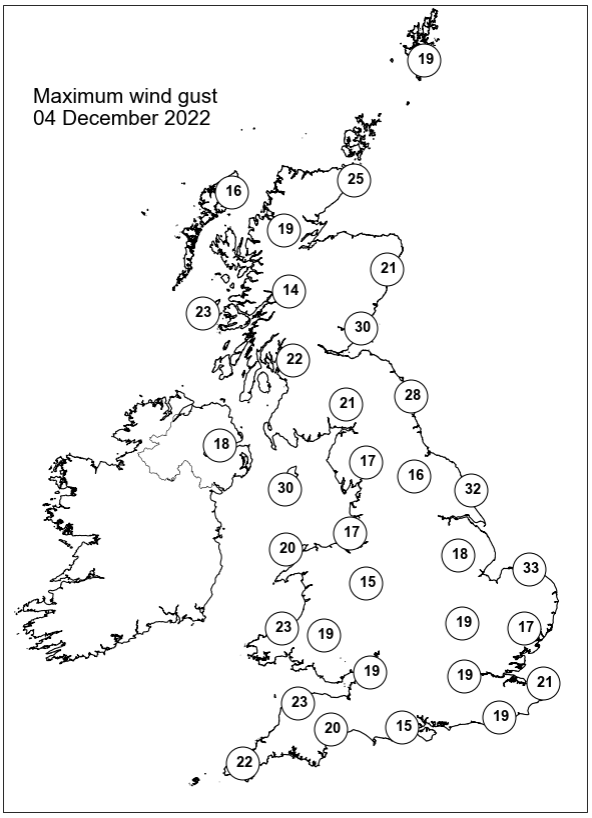

None of the selected stations observed a day of sleet or snow falling or non-zero snow depth at 0900 UTC.

Daily Weather Summary for Monday 05 December 2022

This day's summary created 12/12/2022 03:03

Summary of the UK Weather for Monday 05 December 2022

Showers continued to affect most eastern coasts, driven off the North Sea by a cold easterly wind. The south of England, Northern Ireland and western Scotland remained dry through the early hours, with only sporadic mist patches. Through the morning showers continued to feed into northern and eastern areas, particularly the windward coasts, where precipitation turned wintry at times over higher ground. Elsewhere saw drier, more sunny spells with occasional drizzle in central areas, however stayed cloudy many moving into the evening. The majority of rain cleared up by late evening, however some outbreaks over northeastern coast.

Daily Extremes

Highest Maximum	**9.4°C** Scilly: St Marys Airport (Isles Of Scilly, 31mAMSL)
Lowest Maximum	**2.8°C** Lentran (Inverness-shire, 146mAMSL)
Highest Minimum	**6.3°C** Scilly: St Marys Airport (Isles Of Scilly, 31mAMSL)
Lowest Minimum	**-6.8°C** Altnaharra No 2 (Sutherland, 81mAMSL)
Lowest Grass Minimum	**-9.2°C** Altnaharra No 2 (Sutherland, 81mAMSL)
Most Rainfall	**10.0mm** Boulmer (Northumberland, 23mAMSL)
Most Sunshine	**6.4hr** Tiree (Argyll (in Strathclyde Region), 9mAMSL)
Highest Gust	**32Kt 37mph** Scilly: St Marys Airport (Isles Of Scilly, 31mAMSL) also Donna Nook No 2 (Lincolnshire, 8mAMSL)
Highest Gust (mountain)	**56Kt 64mph** Great Dun Fell No 2 (Cumbria, 847mAMSL)
Greatest Snow Depth at 0900 UTC	No non-zero values.

mAMSL refers to station elevation in metres above mean sea level

Daily Weather Summary for Monday 05 December 2022

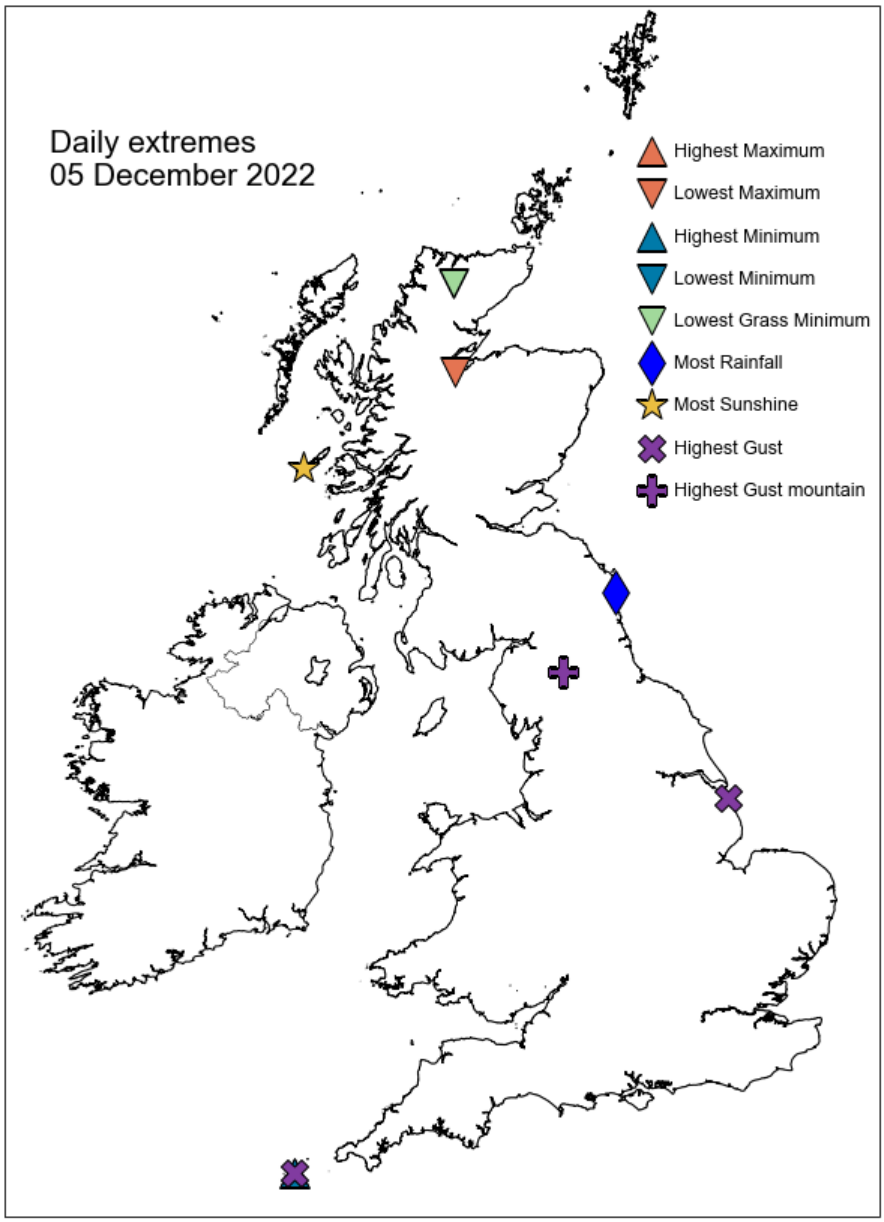

Daily Weather Summary for Monday 05 December 2022

North Atlantic and Europe analysis charts and satellite images at 0000 UTC

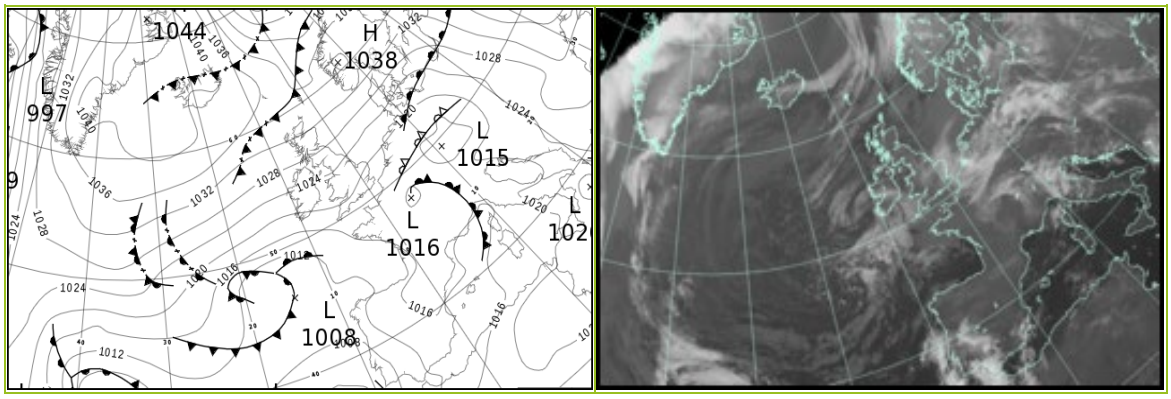

North Atlantic and Europe analysis charts and satellite images at 1200 UTC

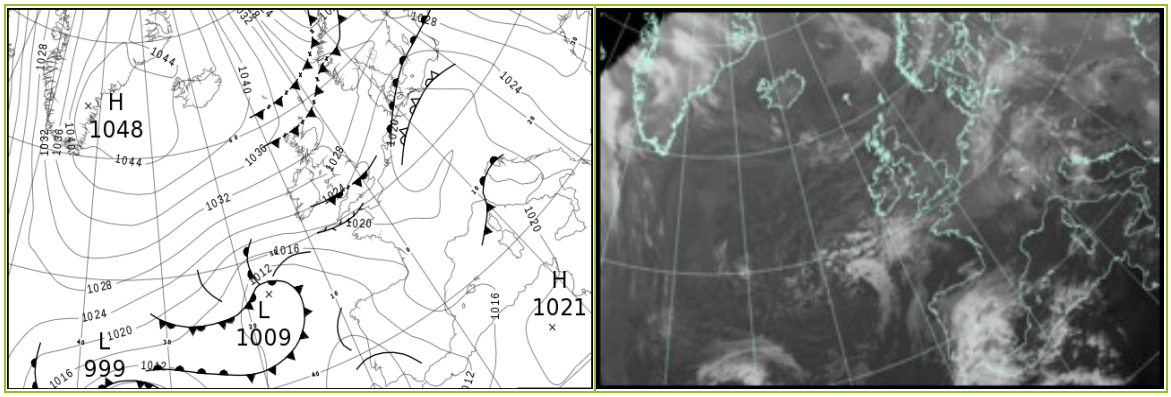

All satellite imagery copyright Met Office and EUMETSAT (European Organisation for the Exploitation of Meteorological Satellites). These show infra-red images from the geostationary MSG satellite. The rainfall rates are derived from both rain-radar and satellite data.

Daily Weather Summary for Monday 05 December 2022

UK satellite and rain-radar precipitation rates at (L) 0000 and (R) 1200 UTC



UK wind speed and direction at (L) 0000 and (R) 1200 UTC

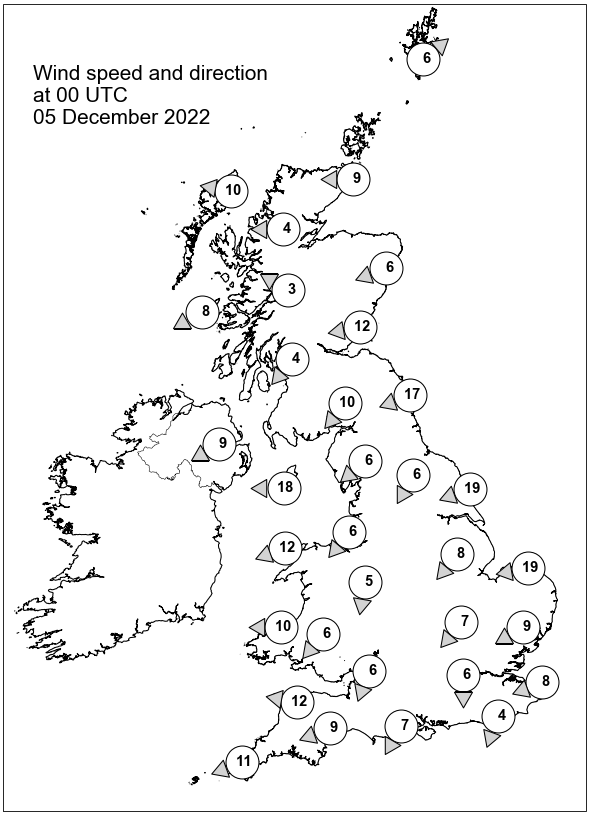

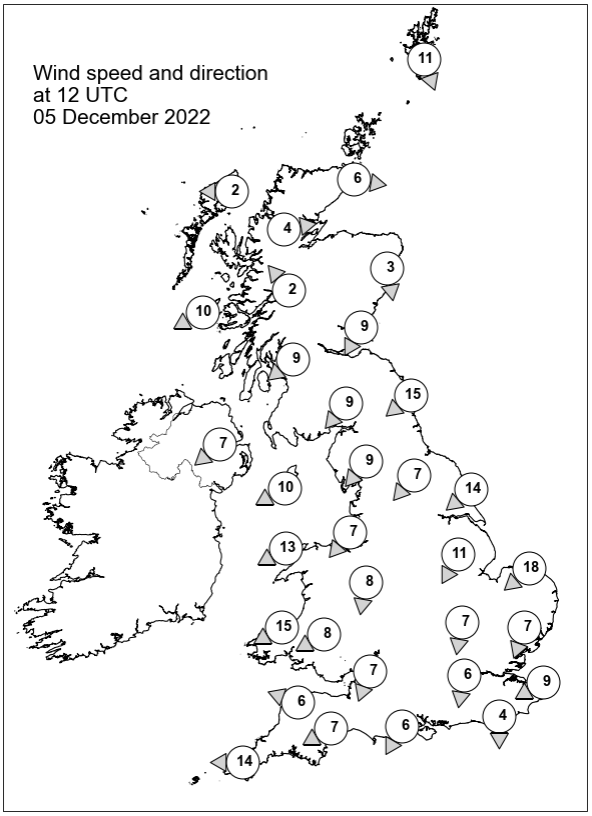

Daily Weather Summary for Monday 05 December 2022

Selected UK readings at (L) 0000 and (R) 1200 UTC

STATIONS		0000 UTC						1200 UTC					
NO	SITE	PRESS	WDIR	WSPD	CLOUD	TEMP	TDEW	PRESS	WDIR	WSPD	CLOUD	TEMP	TDEW
1	Lerwick	1033.3	SW	6	8	3.9	0.5	1032.3	NNW	11	8	4.9	2.2
2	Wick	1032.9	E	9	8	5.0	1.6	1033.5	W	6	8	3.4	2.1
3	Stornoway	1032.7	E	10	6	5.2	2.5	1034.7	E	2	8	7.8	3.7
4	Loch Glascarnoch	1032.6	E	4	8	2.3	0.7	1035.0	W	4	8	2.6	0.9
5	Aviemore	1031.7	-	-	8	2.3	0.6	1034.2	-	-	1	1.4	-0.5
6	Dyce	1031.1	ENE	6	8	4.9	2.5	1033.0	N	3	3	4.5	1.0
7	Tulloch Bridge	1031.9	ESE	3	6	2.4	1.0	1034.4	SE	2	0	2.5	0.0
8	Tiree	1029.5	ENE	8	1	2.8	0.7	1032.8	ENE	10	0	6.0	2.2
9	Leuchars	1029.1	E	12	8	7.1	1.9	1032.1	NNE	9	8	5.0	1.7
10	Bishopton	1028.9	NE	4	3	3.3	0.9	1031.8	NE	9	8	4.9	1.3
11	Machrihanish	1027.2	-	-	4	6.1	3.0	1031.2	-	-	8	6.3	2.8
12	Boulmer	1027.3	ENE	17	8	6.9	3.2	1029.9	NE	15	8	6.5	4.1
13	Eskdalemuir	1027.6	NE	10	8	4.1	3.4	1030.3	NE	9	8	4.7	3.4
14	Aldergrove	1025.9	ENE	9	8	6.2	3.5	1029.7	NE	7	3	6.5	2.7
15	Shap	1025.7	NE	6	8	4.3	2.7	1028.5	NE	9	8	5.1	2.4
16	Leeming	1025.0	NNE	6	4	4.3	2.7	1027.7	NE	7	8	6.7	4.0
17	Ronaldsway	1024.5	E	18	6	7.5	2.6	1028.2	ENE	10	5	7.1	3.9
18	Bridlington	1023.6	ENE	19	8	7.3	4.3	1026.0	NE	14	8	7.6	3.9
19	Crosby	1023.8	NE	6	8	2.9	2.1	1027.2	NE	7	8	5.6	4.1
20	Valley	1023.1	ENE	12	3	5.0	1.8	1026.5	ENE	13	8	7.6	3.2
21	Waddington	1022.3	NE	8	8	-	-	1025.1	NNE	11	7	-	-
22	Shawbury	1022.7	N	5	8	4.7	3.1	1025.7	N	8	8	6.0	3.8
23	Weybourne	1020.8	E	19	8	7.1	3.1	1023.2	NE	18	8	8.0	5.9
24	Bedford	1020.9	NE	7	8	3.7	3.2	1023.6	N	7	8	6.8	6.1
25	Aberporth	1021.5	E	10	8	5.0	0.9	1024.5	ENE	15	8	6.2	4.0
26	Sennybridge	1021.5	NE	6	8	2.6	1.1	1024.5	ENE	8	8	4.4	3.4
27	Wattisham	1019.6	ENE	9	8	4.6	2.2	1022.4	NNE	7	7	7.0	5.8
28	Almondsbury	1020.7	NNE	6	8	3.7	2.2	1023.8	NNE	7	8	5.9	5.0
29	Heathrow	1019.6	N	6	8	3.8	2.5	1022.5	N	6	8	7.6	4.8
30	Manston	-	ENE	8	-	4.9	2.4	-	ENE	9	-	8.3	2.9
31	Chivenor	1020.1	E	12	8	5.3	1.1	1023.2	ESE	6	8	6.2	3.3
32	Exeter	1019.7	ENE	9	8	4.6	1.7	1022.8	ENE	7	8	5.8	3.6
33	Herstmonceux	1018.1	NNE	4	8	4.3	2.9	1021.3	N	4	8	5.9	5.4
34	Hurn	1019.1	NNE	7	8	4.3	1.3	1022.3	NNE	6	8	6.9	4.2
35	Camborne	1018.2	ENE	11	8	5.1	2.5	1021.1	E	14	0	6.3	3.2

Daily Weather Summary for Monday 05 December 2022

Selected European readings at (L) 0000 and (R) 1200 UTC

STATIONS		0000 UTC						1200 UTC					
NO	SITE	PRESS	WDIR	WSPD	CLOUD	TEMP	TDEW	PRESS	WDIR	WSPD	CLOUD	TEMP	TDEW
1	Murmansk	1028.9	SSW	4	7	-6.6	-9.1	1015.9	S	12	7	-8.1	-10.4
2	Helsinki	1033.1	N	4	8	-4.1	-5.6	1029.6	ENE	4	8	-3.9	-6.1
3	Stockholm	1033.8	N	4	-	-2.5	-3.1	1028.5	N	2	-	-0.9	-2.7
4	Oslo	1034.4	NNE	3	-	-2.4	-6.3	1028.9	NW	5	8	-4.0	-6.6
5	Reykjavik	-	-	-	8	2.0	-	1043.3	NE	1	3	-1.5	-2.0
6	Moscow	1047.3	SSE	2	3	-10.0	-13.5	1041.8	SSE	2	6	-7.7	-14.5
7	Kiev	-	-	-	-	-	-	-	-	-	-	-	-
8	Warsaw	1026.2	E	12	8	0.5	-1.1	1023.4	ESE	10	8	0.9	-0.7
9	Berlin	1019.0	ENE	8	8	2.6	2.5	1018.6	ESE	6	8	3.3	2.8
10	De Bilt	1018.4	NE	8	8	3.0	1.1	1019.8	NNE	4	8	5.5	4.6
11	Dublin	1023.3	E	10	7	6.2	4.3	1026.9	E	17	6	7.1	4.5
12	Cork	1019.9	NE	14	7	4.8	3.0	1023.7	ENE	14	7	5.6	4.3
13	Sofia	1027.9	E	4	6	3.7	2.5	1027.0	ENE	4	6	5.8	3.2
14	Belgrade	1023.8	SE	12	6	5.4	2.3	1022.8	SE	10	1	11.4	3.8
15	Budapest	1023.7	SE	4	-	4.9	2.1	1023.2	E	4	-	6.5	4.0
16	Prague	1016.3	E	4	-	5.3	2.5	1019.1	SW	2	8	5.3	2.1
17	Munich	1016.1	WSW	6	8	0.9	-0.1	1020.0	W	4	8	4.3	2.1
18	Strasbourg	1016.6	SSE	3	8	2.9	2.5	1020.1	SW	3	-	5.7	3.9
19	Paris	1016.6	NNE	6	8	2.5	1.5	1021.0	N	3	8	2.2	1.2
20	Jersey	1017.4	ESE	6	7	4.4	2.4	1020.8	ESE	9	8	5.9	3.8
21	Milan	1017.3	E	6	8	8.4	8.4	1017.7	-	0	8	9.0	8.6
22	Marseille	1015.8	S	3	-	5.1	5.1	1018.5	W	4	-	10.6	7.8
23	Bordeaux	1015.7	E	3	-	2.9	2.5	1017.7	ESE	9	-	9.3	3.3
24	Rome	1019.0	SE	5	5	12.3	11.0	1020.0	SSE	9	4	17.6	14.1
25	Ajaccio	1016.9	NE	6	7	11.9	9.8	1018.5	N	3	8	17.9	12.6
26	Barcelona	1016.0	N	12	4	7.0	2.7	1017.7	NNE	6	2	13.5	3.3
27	Majorca	1015.4	N	2	3	9.2	8.6	1015.6	E	9	6	18.7	13.7
28	Madrid	1015.7	NE	2	8	6.1	5.4	1014.7	NNW	6	8	7.7	7.3
29	Lisbon	1006.9	E	4	-	13.3	11.7	1005.2	ENE	4	-	14.6	13.9
30	Athens	1024.7	N	1	-	14.0	7.6	1023.9	SSW	2	7	16.8	9.0
31	Malta	1021.2	NNW	1	0	12.3	10.9	1021.8	SSW	3	5	19.9	12.3
32	Gibraltar	1011.8	E	14	8	16.1	13.9	1010.1	ENE	16	8	16.8	14.2

Daily Weather Summary for Monday 05 December 2022

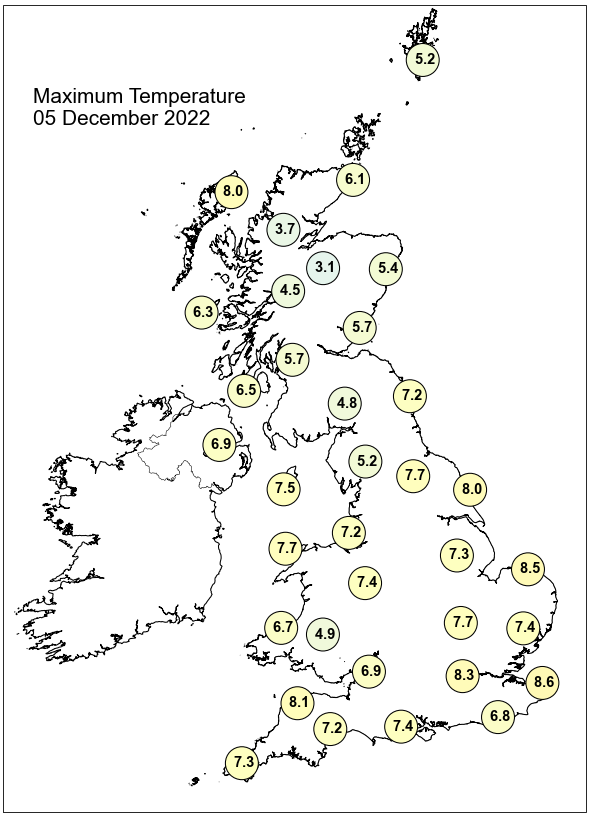

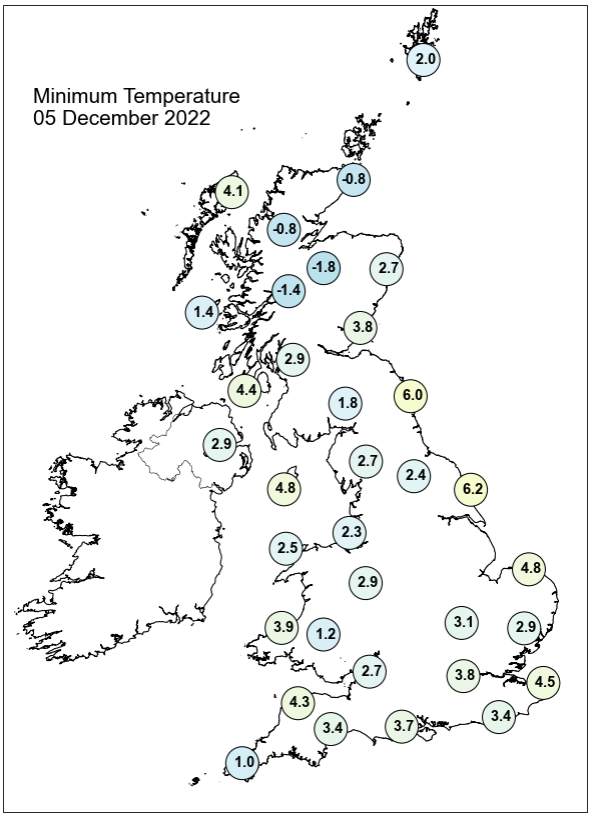

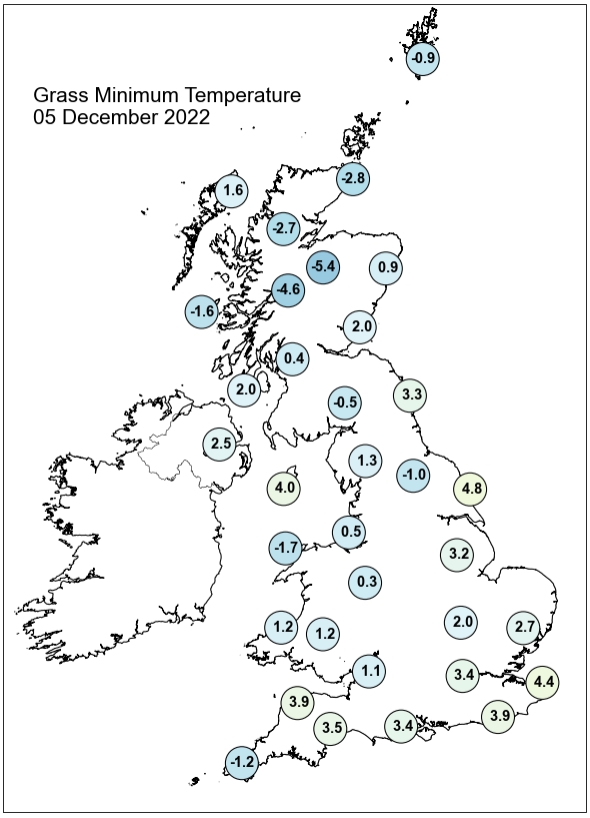

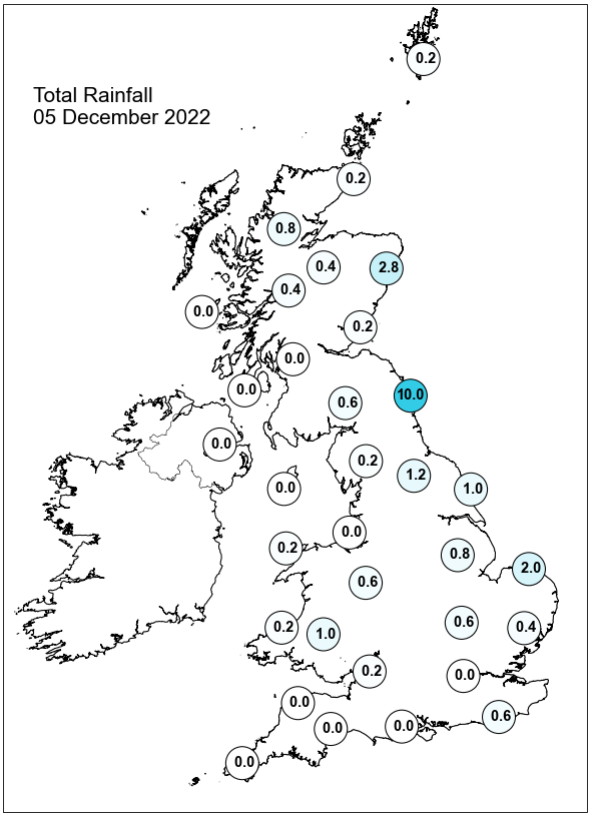

Daily Weather Summary for Monday 05 December 2022

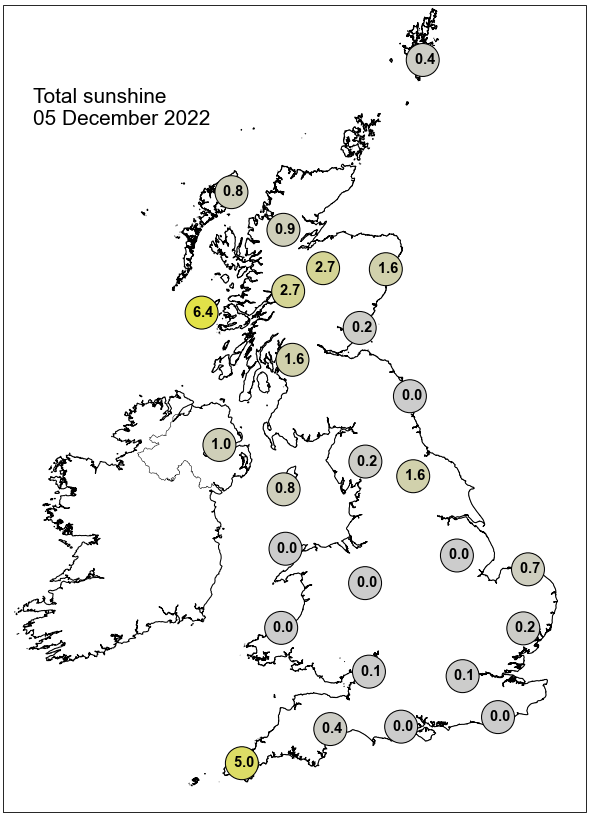

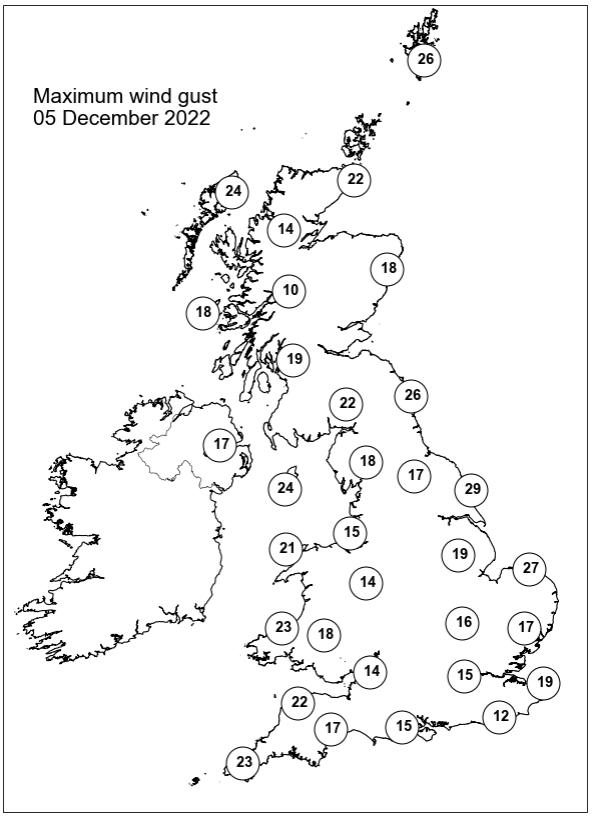

None of the selected stations observed a day of sleet or snow falling or non-zero snow depth at 0900 UTC.

Daily Weather Summary for Tuesday 06 December 2022

This day's summary created 13/12/2022 03:03

Summary of the UK Weather for Tuesday 06 December 2022

It was a cold night with a northerly flow bringing scattered showers to many northeastern coasts, the north of Scotland and the far southeast of England. Further showers affected some inland areas around central England and southern Wales, whilst much of Northern Ireland, southern Scotland and southern England remained dry. However, most areas did remain mostly overcast with some clear breaks, which caused temperatures to dip below freezing. Cold conditions continued throughout the day, gradually bringing wintry showers to parts of Scotland and windward coasts of the northeast. The southwest also saw a few isolated showers in the morning, as did Northern Ireland in the afternoon. Elsewhere it remained largely clear and dry throughout the day, with sunshine in places, the best of this in the southeast. Northeastern showers slowly progressed southwards, generally following the east coast into evening, and temperatures dropped quickly under clear skies after dark, leading to another cold night for most.

Daily Extremes

Highest Maximum	**9.6°C** Scilly: St Marys Airport (Isles Of Scilly, 31mAMSL)
Lowest Maximum	**2.2°C** Pennerley (Shropshire, 357mAMSL)
Highest Minimum	**6.6°C** Scilly: St Marys Airport (Isles Of Scilly, 31mAMSL)
Lowest Minimum	**-4.0°C** Machrihanish (Argyll (in Strathclyde Region), 10mAMSL)
Lowest Grass Minimum	**-7.9°C** Machrihanish (Argyll (in Strathclyde Region), 10mAMSL)
Most Rainfall	**17.0mm** Tower Wood S Wks (Cumbria, 50mAMSL)
Most Sunshine	**7.1hr** Shoeburyness, Landwick (Essex, 2mAMSL)
Highest Gust	**34Kt 39mph** Baltasound No 2 (Shetland, 15mAMSL)
Highest Gust (mountain)	**48Kt 55mph** Cairngorm Summit (Inverness-shire, 1237mAMSL)
Greatest Snow Depth at 0900 UTC	No non-zero values.

mAMSL refers to station elevation in metres above mean sea level

Daily Weather Summary for Tuesday 06 December 2022

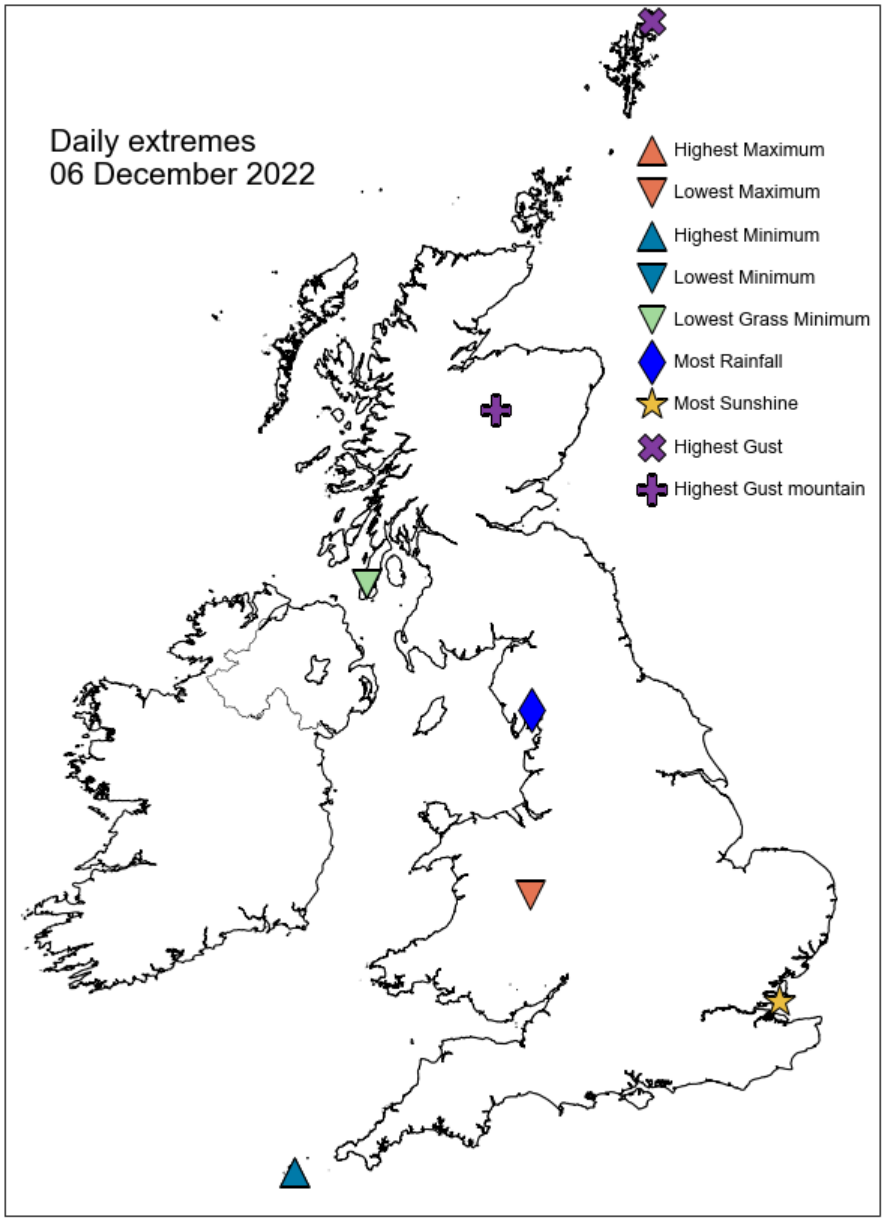

Daily Weather Summary for Tuesday 06 December 2022

North Atlantic and Europe analysis charts and satellite images at 0000 UTC

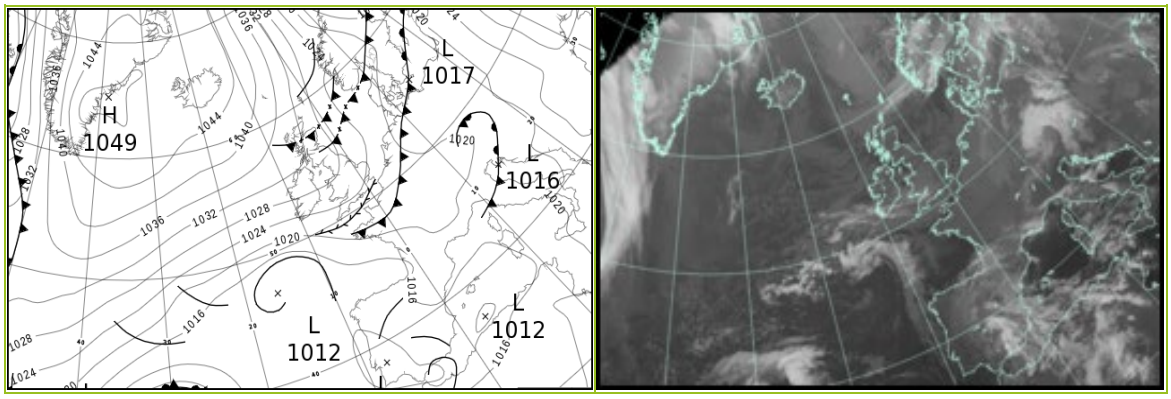

North Atlantic and Europe analysis charts and satellite images at 1200 UTC

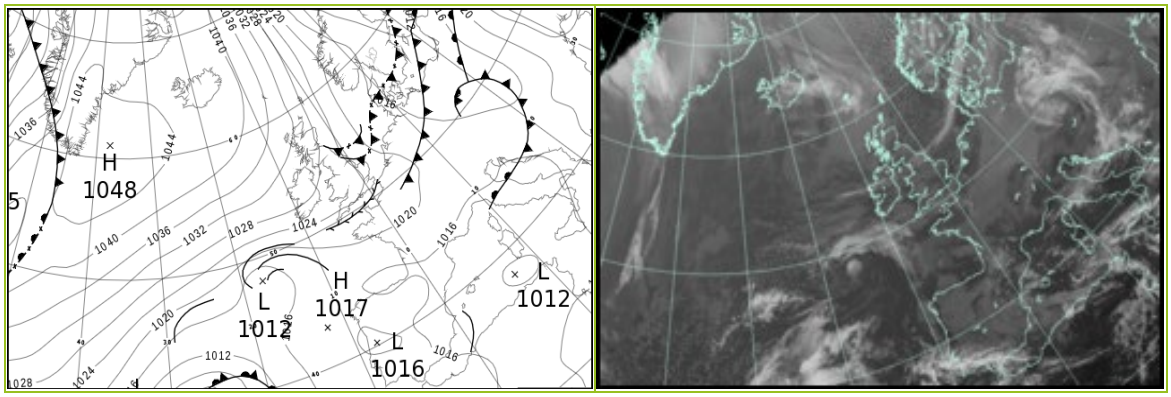

All satellite imagery copyright Met Office and EUMETSAT (European Organisation for the Exploitation of Meteorological Satellites). These show infra-red images from the geostationary MSG satellite. The rainfall rates are derived from both rain-radar and satellite data.

Daily Weather Summary for Tuesday 06 December 2022

UK satellite and rain-radar precipitation rates at (L) 0000 and (R) 1200 UTC

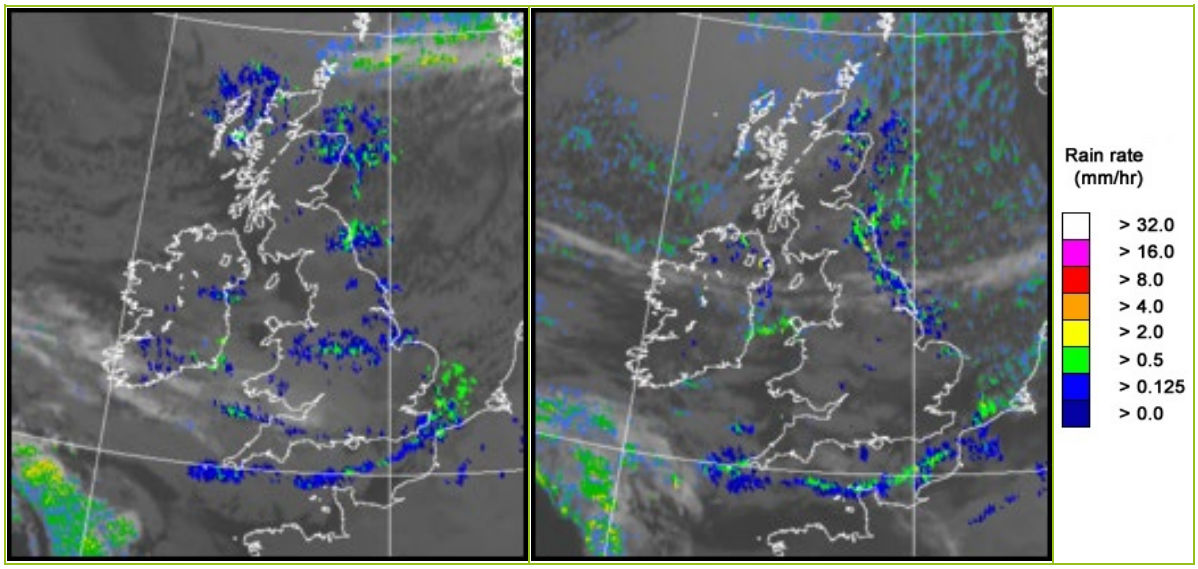

UK wind speed and direction at (L) 0000 and (R) 1200 UTC

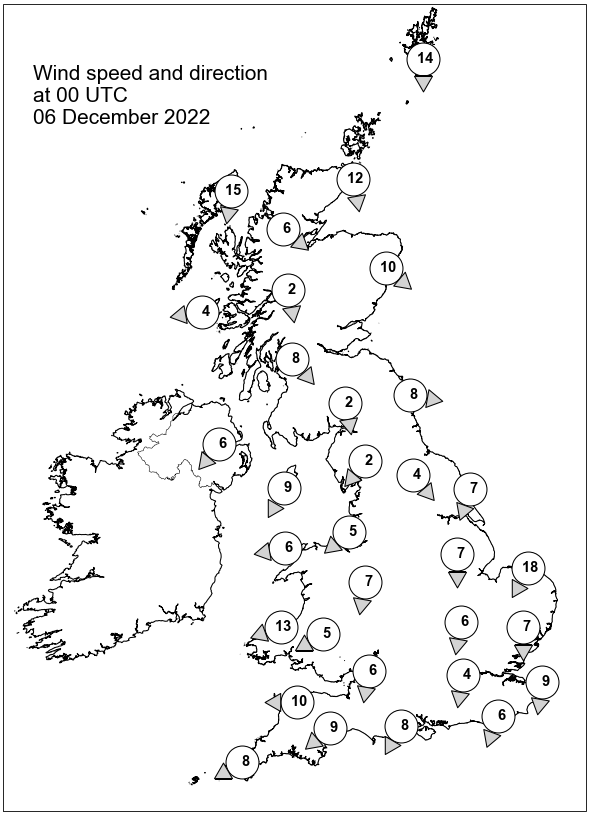

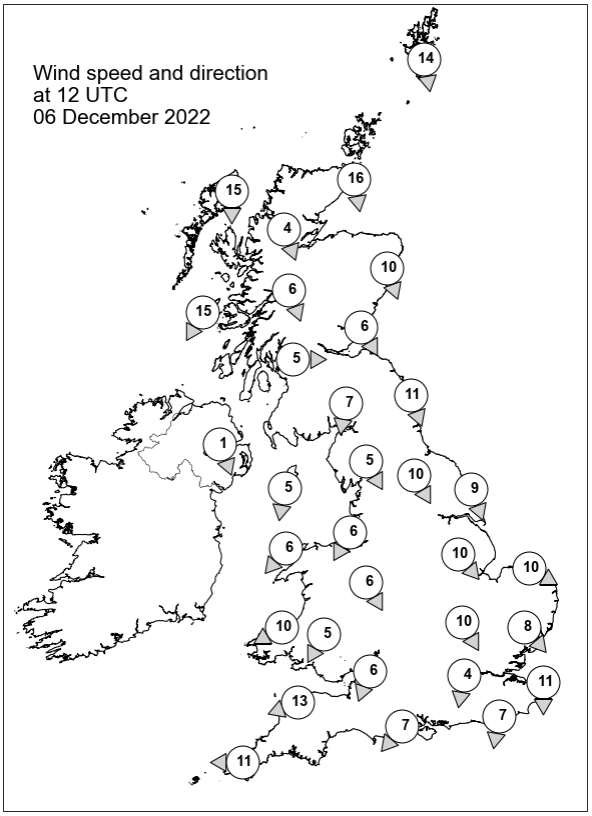

Daily Weather Summary for Tuesday 06 December 2022

Selected UK readings at (L) 0000 and (R) 1200 UTC

STATIONS		0000 UTC						1200 UTC					
NO	SITE	PRESS	WDIR	WSPD	CLOUD	TEMP	TDEW	PRESS	WDIR	WSPD	CLOUD	TEMP	TDEW
1	Lerwick	1029.6	N	14	8	4.1	0.9	1027.6	N	14	8	3.2	-0.2
2	Wick	1030.9	N	12	8	5.7	2.2	1029.5	N	16	8	4.7	1.4
3	Stornoway	1033.6	N	15	8	6.4	1.7	1032.7	N	15	8	3.9	1.7
4	Loch Glascarnoch	1033.1	NW	6	8	2.0	1.5	1031.9	NNW	4	8	1.8	0.4
5	Aviemore	1031.9	-	-	8	0.7	0.4	1030.0	-	-	8	2.8	-0.5
6	Dyce	1029.4	NW	10	8	4.3	3.4	1027.7	NNW	10	1	5.0	1.1
7	Tulloch Bridge	1033.2	N	2	8	1.0	0.0	1031.4	NNW	6	8	2.8	0.6
8	Tiree	1032.6	E	4	0	3.0	1.1	1030.9	NNE	15	8	6.6	1.4
9	Leuchars	1030.4	-	-	0	0.9	-0.5	1028.1	NNW	6	3	5.6	0.7
10	Bishopton	1031.3	NW	8	7	2.3	-0.4	1029.0	W	5	6	6.5	0.2
11	Machrihanish	1031.7	-	-	0	-1.0	-2.4	1029.3	-	-	2	6.1	1.4
12	Boulmer	1028.6	W	8	8	4.0	3.3	1025.5	NNW	11	7	6.8	4.0
13	Eskdalemuir	1030.7	N	2	0	0.5	-0.1	1028.0	N	7	8	3.1	0.0
14	Aldergrove	1031.0	NE	6	8	4.8	0.3	1029.0	NNW	1	0	4.5	2.1
15	Shap	1030.3	NE	2	0	-2.1	-2.9	1027.2	NNW	5	8	2.2	0.6
16	Leeming	1028.7	NW	4	8	2.7	2.1	1025.4	NNW	10	7	5.2	2.6
17	Ronaldsway	1029.5	NNE	9	7	5.8	1.8	1027.8	N	5	6	6.5	1.9
18	Bridlington	1026.7	NNE	7	6	5.9	2.3	1023.0	NNW	9	8	7.7	4.4
19	Crosby	1028.7	NE	5	8	2.6	1.6	1026.9	NNE	6	8	5.2	2.8
20	Valley	1028.3	E	6	8	5.8	3.1	1027.2	NE	6	8	6.8	3.4
21	Waddington	1026.6	N	7	7	4.5	3.0	1024.5	NW	10	6	4.5	2.8
22	Shawbury	1027.8	N	7	8	4.5	3.4	1026.8	NNW	6	8	3.6	1.7
23	Weybourne	1024.7	NNE	18	8	6.5	4.5	1022.5	WNW	10	8	6.3	5.5
24	Bedford	1025.5	N	6	4	3.2	2.4	1024.7	NNW	10	8	4.9	2.9
25	Aberporth	1026.2	ENE	13	8	6.0	3.1	1026.6	ENE	10	0	4.9	0.6
26	Sennybridge	1026.6	ENE	5	8	3.9	2.3	1026.6	NNE	5	8	2.7	0.6
27	Wattisham	1023.9	N	7	1	2.4	1.6	1023.5	NW	8	2	4.9	3.1
28	Almondsbury	1025.7	N	6	8	5.5	4.1	1025.7	NNE	6	8	4.4	1.9
29	Heathrow	1024.6	N	4	8	5.4	3.2	1024.4	N	4	6	6.0	2.2
30	Manston	-	N	9	-	7.3	6.1	-	N	11	-	7.4	3.0
31	Chivenor	1024.2	E	10	0	6.7	3.2	1024.8	ENE	13	1	6.8	2.3
32	Exeter	1023.5	NE	9	8	6.4	4.4	1024.4	-	-	2	6.2	3.2
33	Herstmonceux	1022.9	NNE	6	8	5.3	4.2	1023.1	N	7	5	6.2	2.3
34	Hurn	1023.9	NNE	8	6	5.5	4.1	1024.1	NE	7	6	6.3	2.7
35	Camborne	1022.6	ENE	8	8	6.6	3.8	1023.7	E	11	8	7.5	4.1

Daily Weather Summary for Tuesday 06 December 2022

Selected European readings at (L) 0000 and (R) 1200 UTC

STATIONS		0000 UTC						1200 UTC					
NO	SITE	PRESS	WDIR	WSPD	CLOUD	TEMP	TDEW	PRESS	WDIR	WSPD	CLOUD	TEMP	TDEW
1	Murmansk	1002.4	S	8	8	-5.2	-6.5	999.9	S	8	8	-2.1	-3.0
2	Helsinki	1019.0	S	8	8	-0.9	-2.9	1011.2	SSW	10	8	-0.4	-1.4
3	Stockholm	1018.3	W	4	-	-0.9	-4.0	1012.0	W	4	-	-2.5	-4.1
4	Oslo	1021.5	NE	2	-	-5.8	-7.7	1015.6	NE	1	7	-2.2	-4.7
5	Reykjavik	1045.4	E	2	1	0.0	-3.3	1042.4	SSW	1	8	1.3	0.0
6	Moscow	1036.0	S	2	8	-8.4	-13.4	1031.1	SSE	4	6	-5.2	-14.1
7	Kiev	-	-	-	-	-	-	-	-	-	-	-	-
8	Warsaw	1019.7	SE	6	8	1.7	0.1	1014.0	ESE	6	8	1.9	1.6
9	Berlin	1017.5	WSW	6	8	2.8	2.2	1014.8	W	6	8	2.3	1.5
10	De Bilt	1020.8	N	6	8	5.3	4.2	1019.8	W	4	8	7.0	2.6
11	Dublin	1028.6	E	12	6	6.0	4.0	1028.7	N	10	5	4.6	3.1
12	Cork	1025.0	NE	14	6	5.4	4.2	1026.7	NNE	10	4	5.3	2.7
13	Sofia	1025.3	-	0	6	3.1	2.1	1020.6	ESE	4	6	7.8	3.2
14	Belgrade	1019.7	SE	12	2	5.8	3.3	1016.6	NW	2	8	10.9	5.3
15	Budapest	1019.5	E	2	-	5.8	4.9	1016.2	WNW	8	-	6.4	1.9
16	Prague	1017.9	W	2	-	3.7	2.7	1015.7	W	4	8	3.9	1.6
17	Munich	1021.1	WSW	4	8	2.3	0.8	1018.7	W	2	8	3.5	0.2
18	Strasbourg	1020.9	SSW	3	8	4.0	3.3	1020.0	N	5	8	4.8	2.7
19	Paris	1022.2	NNE	4	8	2.1	0.2	1021.6	N	5	8	4.3	3.9
20	Jersey	1021.8	E	6	7	5.9	4.8	1022.2	E	6	6	5.9	3.6
21	Milan	1017.5	N	1	-	2.3	2.3	1016.4	N	2	9	3.5	3.5
22	Marseille	1017.3	SSE	5	7	3.8	3.1	1015.1	W	4	-	11.1	2.4
23	Bordeaux	1016.9	NE	4	8	6.8	2.7	1016.7	ENE	7	8	10.4	3.4
24	Rome	1018.3	SE	7	5	13.5	12.4	1014.9	ESE	10	7	17.6	12.0
25	Ajaccio	1016.7	NNE	6	8	11.7	8.5	1013.3	WSW	4	-	16.9	10.0
26	Barcelona	1016.8	N	7	5	10.0	7.6	1015.5	N	2	-	14.6	8.3
27	Majorca	1014.1	N	3	4	9.9	8.6	1013.9	E	5	6	18.9	12.9
28	Madrid	1014.6	NW	3	8	8.7	8.6	1016.2	NNW	2	8	11.2	10.5
29	Lisbon	1011.8	SW	3	-	12.7	12.7	1016.5	ESE	4	7	16.5	12.4
30	Athens	1022.9	N	2	-	13.0	8.3	1020.3	WSW	4	5	16.2	10.2
31	Malta	1020.3	SSE	2	1	13.3	13.0	1016.4	SSW	10	8	18.8	15.4
32	Gibraltar	1011.6	WSW	4	8	16.6	14.2	1016.8	SW	8	3	18.1	14.5

Daily Weather Summary for Tuesday 06 December 2022

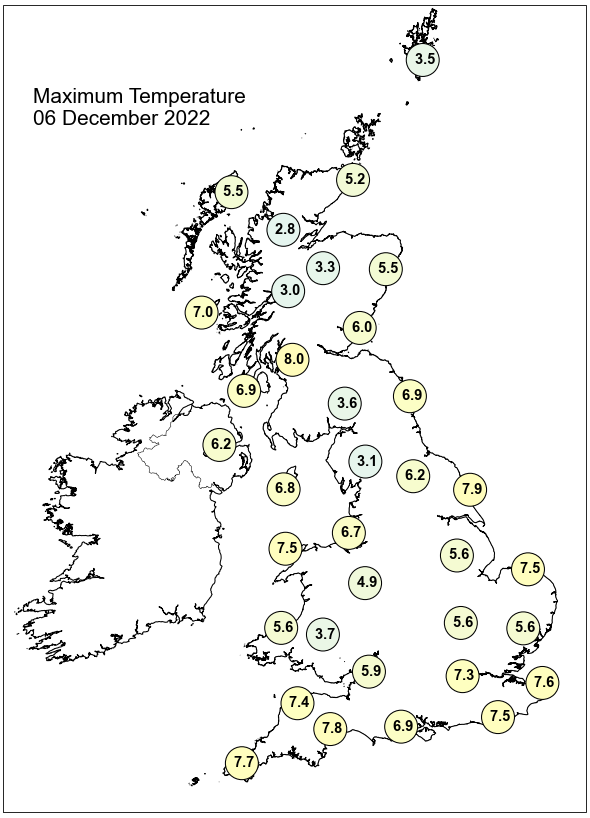

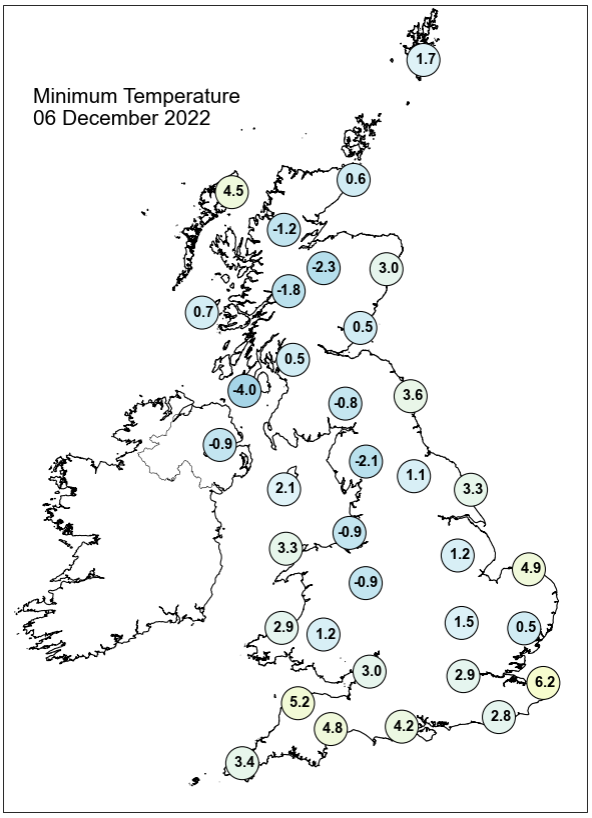

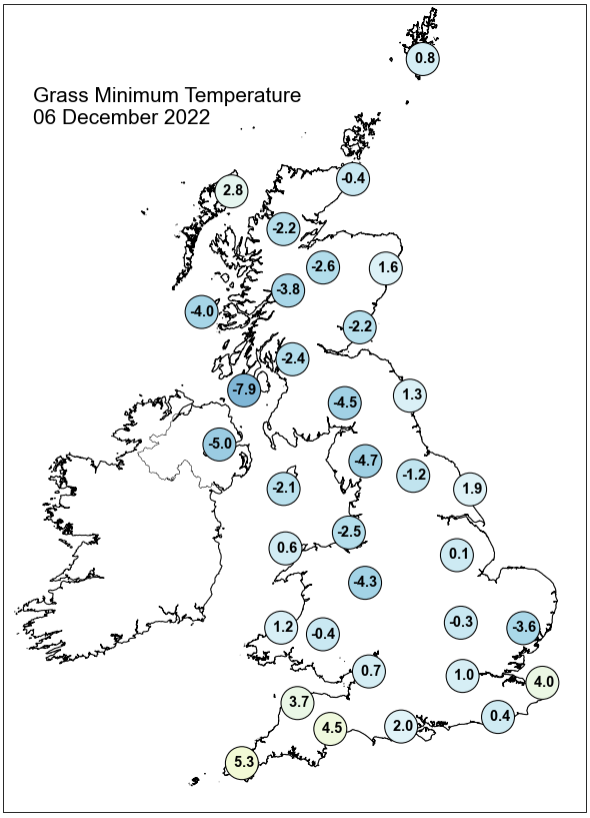

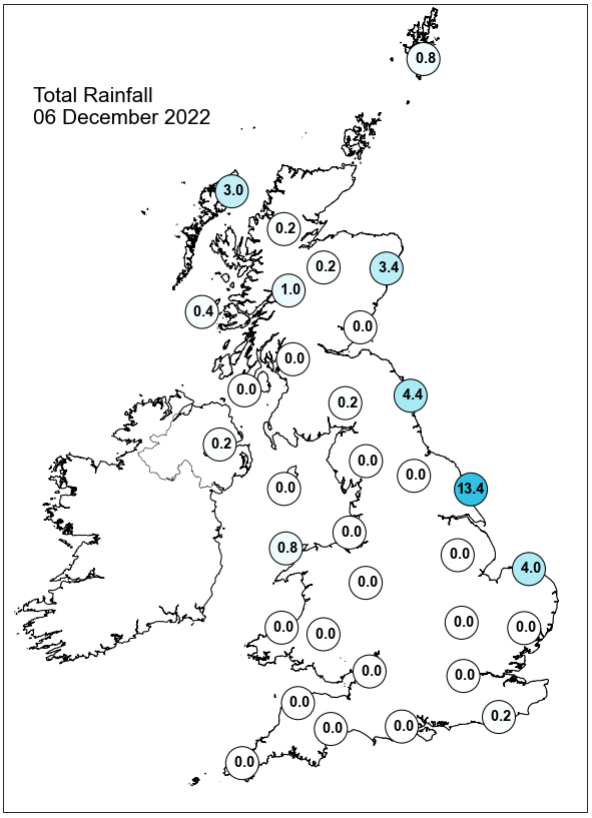

Daily Weather Summary for Tuesday 06 December 2022

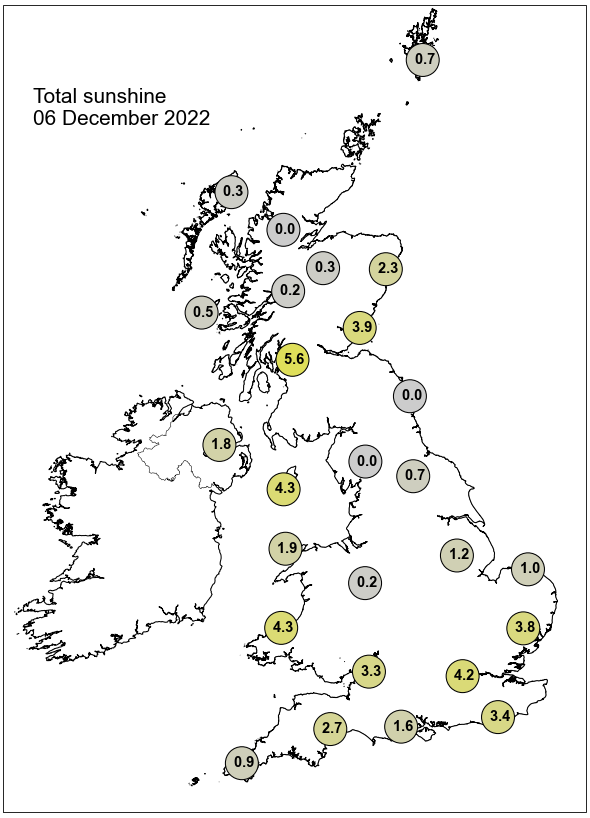

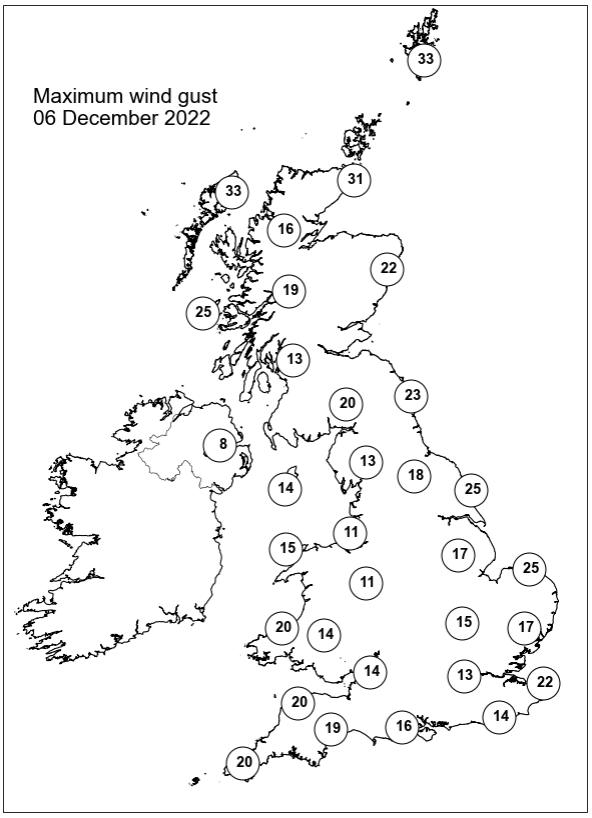

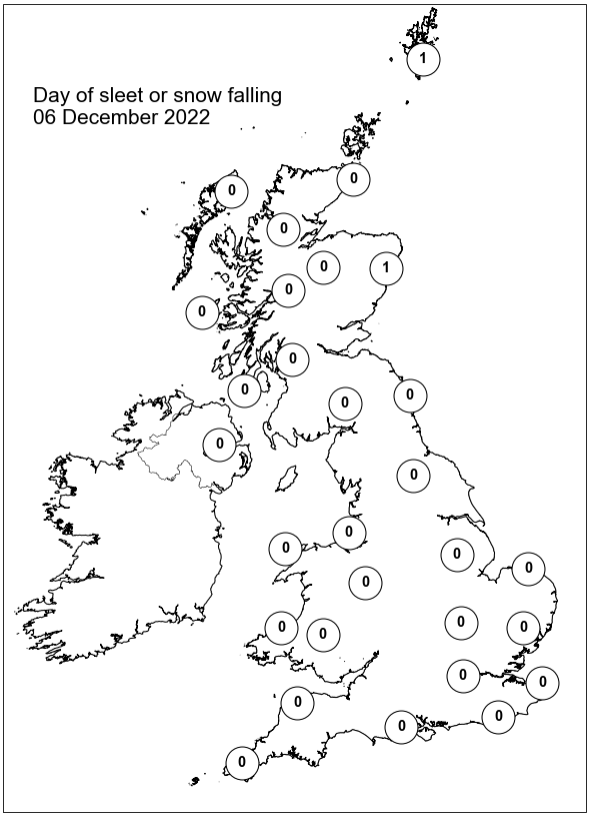
Day of sleet or snow falling
06 December 2022
1
0
0
0
1
0
0
0

Daily Weather Summary for Wednesday 07 December 2022

This day's summary created 14/12/2022 03:03

Summary of the UK Weather for Wednesday 07 December 2022

A northerly flow continued bringing cold conditions to much of the UK in the early hours, along with wintry and locally heavy showers to northeastern coasts and northern Scotland. Areas of patchy cloud covered the country, giving way at times to clear spells. Temperatures dropped in these clearer areas, causing locally sharp frosts and icy patches, especially in central and western parts. A yellow warning for snow and ice ran through the day across northern and central Scotland, with further yellow ice warnings being issued in the evening for parts of eastern England, Wales, Northern Ireland and the southwest. Central regions remained clear for much of the day, although with some patchy cloud across Scotland, Wales, and southeastern parts of England. Mixed rain and snow showers continued to affect northeastern Scotland, and later, Northern Ireland. The evening remained clear for most of England, although with some late night fog formation in southern areas.

Daily Extremes

Highest Maximum	**9.0°C** Chivenor (Devon, 6mAMSL)
Lowest Maximum	**1.0°C** Warcop Range (Cumbria, 227mAMSL)
Highest Minimum	**5.2°C** Scilly: St Marys Airport (Isles Of Scilly, 31mAMSL)
Lowest Minimum	**-6.0°C** Bewcastle (Cumbria, 133mAMSL)
Lowest Grass Minimum	**-11.6°C** Whitechurch (Dyfed, 129mAMSL)
Most Rainfall	**13.4mm** Port Henderson (Ross & Cromarty, 18mAMSL)
Most Sunshine	**7.3hr** Camborne (Cornwall, 87mAMSL)
Highest Gust	**46Kt 53mph** Baltasound No 2 (Shetland, 15mAMSL)
Highest Gust (mountain)	**40Kt 46mph** Cairngorm Summit (Inverness-shire, 1237mAMSL)
Greatest Snow Depth at 0900 UTC	No non-zero values.

mAMSL refers to station elevation in metres above mean sea level

Daily Weather Summary for Wednesday 07 December 2022

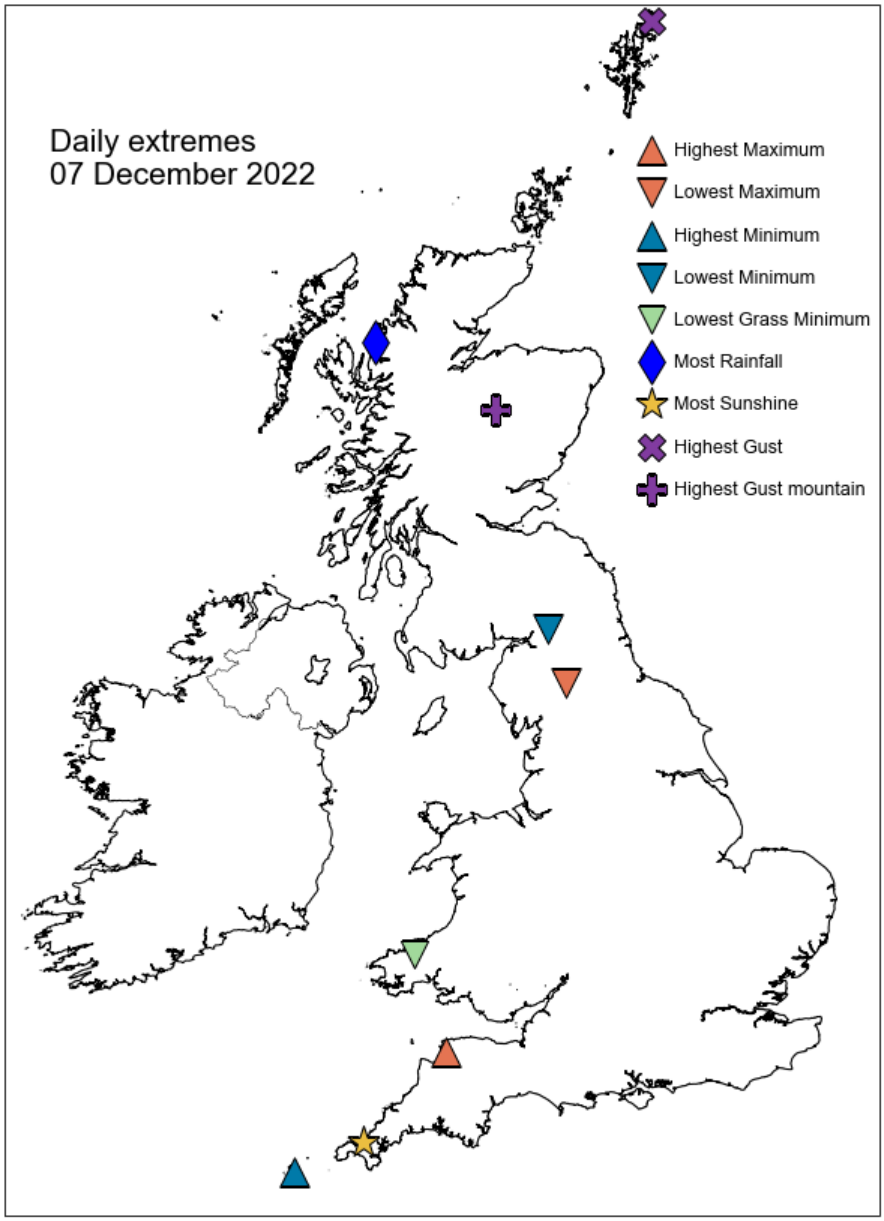

Daily Weather Summary for Wednesday 07 December 2022

North Atlantic and Europe analysis charts and satellite images at 0000 UTC

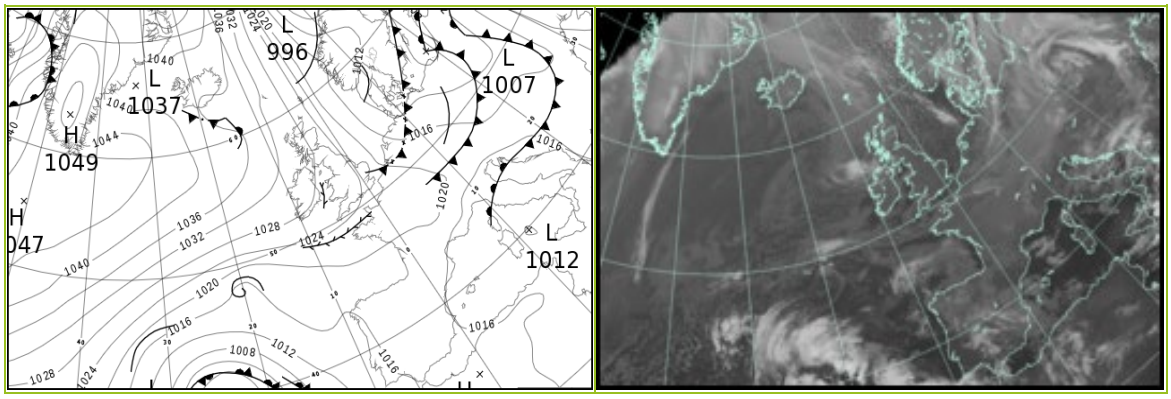

North Atlantic and Europe analysis charts and satellite images at 1200 UTC

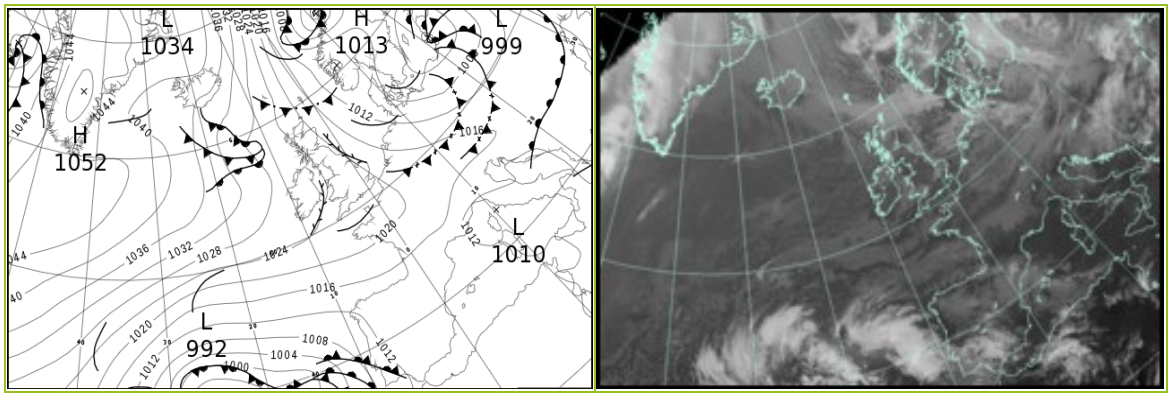

All satellite imagery copyright Met Office and EUMETSAT (European Organisation for the Exploitation of Meteorological Satellites). These show infra-red images from the geostationary MSG satellite. The rainfall rates are derived from both rain-radar and satellite data.

Daily Weather Summary for Wednesday 07 December 2022

UK satellite and rain-radar precipitation rates at (L) 0000 and (R) 1200 UTC

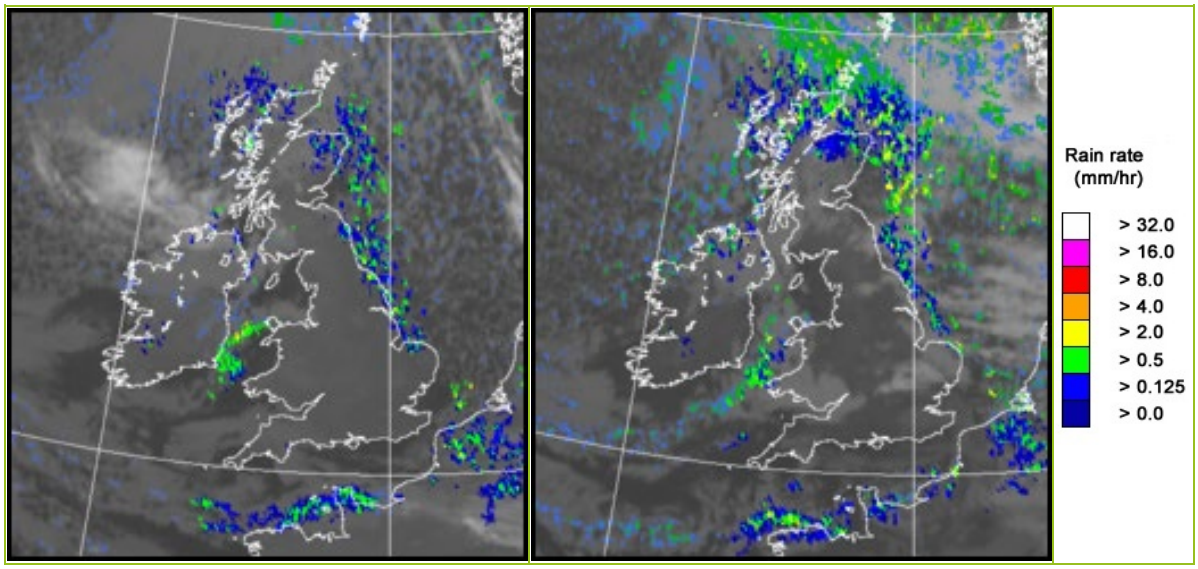

UK wind speed and direction at (L) 0000 and (R) 1200 UTC

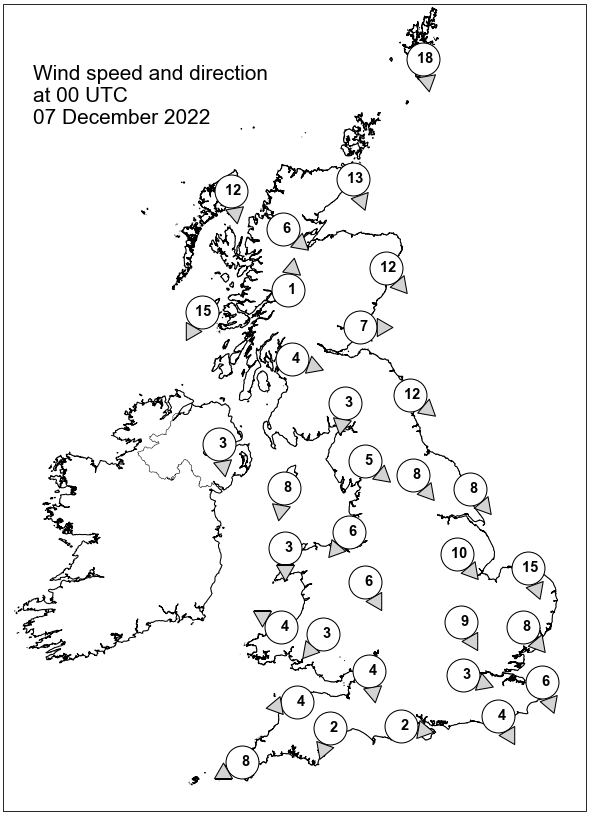

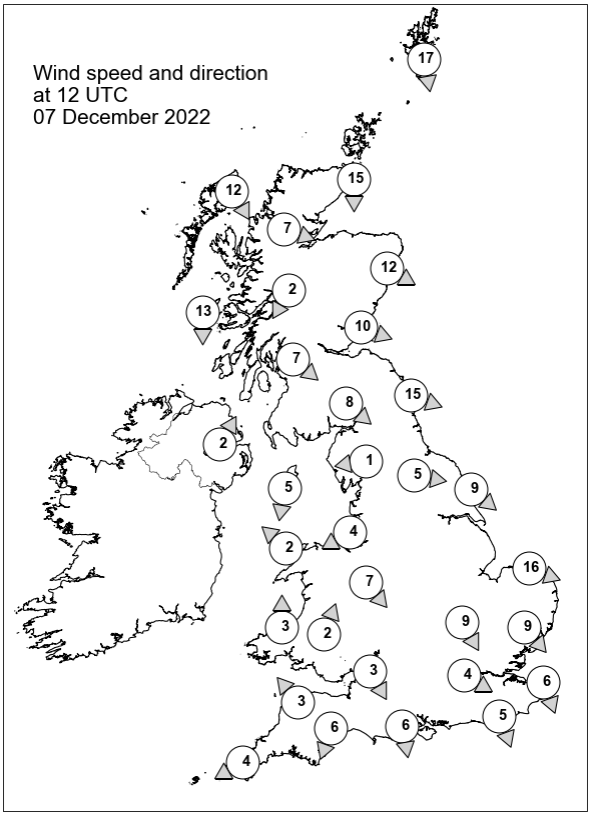

Daily Weather Summary for Wednesday 07 December 2022

Selected UK readings at (L) 0000 and (R) 1200 UTC

STATIONS		0000 UTC						1200 UTC					
NO	SITE	PRESS	WDIR	WSPD	CLOUD	TEMP	TDEW	PRESS	WDIR	WSPD	CLOUD	TEMP	TDEW
1	Lerwick	1023.6	N	18	8	1.4	-1.3	1017.9	N	17	8	0.0	-1.2
2	Wick	1026.3	NNW	13	8	3.1	-0.5	1020.5	N	15	8	3.1	1.2
3	Stornoway	1029.8	N	12	4	3.7	0.1	1024.3	NNW	12	8	3.4	1.7
4	Loch Glascarnoch	1029.4	NW	6	8	0.8	-1.0	1023.7	WNW	7	8	0.7	0.3
5	Aviemore	1028.0	-	-	8	1.7	-1.1	1022.7	-	-	8	1.8	-0.7
6	Dyce	1025.6	NW	12	8	2.2	0.8	1020.1	WNW	12	8	3.3	1.0
7	Tulloch Bridge	1029.8	S	1	8	0.7	-0.1	1024.4	NNE	2	8	0.9	0.0
8	Tiree	1029.6	NNE	15	8	5.1	1.8	1025.0	N	13	7	6.0	2.2
9	Leuchars	1026.7	W	7	0	0.6	-1.2	1021.9	WNW	10	2	3.9	-0.9
10	Bishopton	1028.4	WNW	4	0	-1.5	-2.8	1023.7	NW	7	6	3.4	0.7
11	Machrihanish	1028.5	-	-	2	-1.3	-2.5	1024.4	-	-	8	3.2	2.0
12	Boulmer	1025.1	NW	12	8	3.3	1.9	1020.7	WNW	15	8	3.7	-0.2
13	Eskdalemuir	1027.8	N	3	4	-0.2	-2.9	1023.1	NW	8	4	2.9	-2.8
14	Aldergrove	1028.6	N	3	8	3.4	1.0	1025.5	SSW	2	8	3.2	1.9
15	Shap	1027.3	NW	5	1	-0.8	-2.0	1023.1	E	1	0	0.4	-1.9
16	Leeming	1025.5	NW	8	0	2.4	0.1	1021.6	W	5	0	3.1	-1.3
17	Ronaldsway	1027.5	N	8	0	2.9	-0.2	1024.1	N	5	1	5.9	-1.2
18	Bridlington	1023.0	NW	8	8	5.1	3.5	1019.6	NW	9	8	3.8	2.4
19	Crosby	1026.7	NE	6	8	0.8	-0.2	1023.4	ENE	4	0	3.3	0.6
20	Valley	1026.9	N	3	8	3.7	2.4	1023.9	SE	2	7	5.3	2.0
21	Waddington	1024.3	NW	10	0	1.9	1.4	-	-	-	-	-	-
22	Shawbury	1026.4	NNW	6	0	1.0	-0.3	1023.2	NW	7	0	3.4	-0.7
23	Weybourne	1021.8	NNW	15	8	7.1	2.5	1019.3	WNW	16	8	5.3	4.2
24	Bedford	1024.0	NNW	9	0	1.7	1.2	1021.7	NNW	9	8	2.8	0.4
25	Aberporth	1026.6	ESE	4	0	1.9	-0.7	1023.8	S	3	8	3.3	1.1
26	Sennybridge	1026.3	NE	3	8	2.8	0.5	1023.6	SSW	2	7	2.6	1.1
27	Wattisham	1022.7	NW	8	5	2.0	1.5	1020.4	NW	9	6	1.9	1.0
28	Almondsbury	1025.5	N	4	2	1.8	0.6	1023.5	NNW	3	8	2.9	1.3
29	Heathrow	1024.0	WNW	3	6	2.7	1.4	1022.0	WNW	4	6	4.4	0.8
30	Manston	-	NNW	6	-	5.2	4.4	-	NNW	6	-	3.6	2.3
31	Chivenor	1025.5	E	4	8	5.4	1.3	1023.3	SE	3	0	7.9	1.3
32	Exeter	1025.1	NNE	2	8	3.9	2.2	1023.2	NNE	6	8	4.7	1.6
33	Herstmonceux	1023.0	NNW	4	0	2.9	2.0	1020.9	NNW	5	2	4.6	1.9
34	Hurn	1024.5	W	2	7	1.1	0.8	1022.4	N	6	0	4.3	1.1
35	Camborne	1025.4	ENE	8	0	1.8	-1.3	1023.4	ENE	4	0	6.1	0.8

Daily Weather Summary for Wednesday 07 December 2022

Selected European readings at (L) 0000 and (R) 1200 UTC

STATIONS		0000 UTC						1200 UTC					
NO	SITE	PRESS	WDIR	WSPD	CLOUD	TEMP	TDEW	PRESS	WDIR	WSPD	CLOUD	TEMP	TDEW
1	Murmansk	1002.1	S	8	7	-3.1	-5.3	1008.0	S	2	3	-5.0	-6.6
2	Helsinki	1007.5	SSE	4	8	0.1	0.0	1005.3	E	4	8	-0.4	-0.7
3	Stockholm	1009.4	NW	4	-	-6.2	-6.8	1006.0	N	2	-	-4.4	-6.2
4	Oslo	1011.9	N	8	-	-1.5	-4.9	1009.0	SE	2	7	-3.1	-7.9
5	Reykjavik	1037.7	NNW	6	6	1.8	0.5	1036.8	ESE	1	1	-2.4	-5.3
6	Moscow	1029.7	SSE	2	7	-7.2	-14.7	1027.0	SSE	4	0	-7.6	-13.6
7	Kiev	-	-	-	-	-	-	-	-	-	-	-	-
8	Warsaw	1009.5	SW	2	8	0.5	0.4	1007.5	SW	6	8	2.5	0.7
9	Berlin	1013.3	W	10	8	2.4	1.3	1009.7	W	10	7	3.6	0.5
10	De Bilt	1018.2	W	4	5	3.4	2.8	1016.3	WSW	4	4	5.9	2.6
11	Dublin	1028.3	N	6	6	2.5	1.1	1025.2	NNW	8	2	4.6	0.1
12	Cork	1027.9	N	12	3	2.4	0.9	1025.7	NW	12	1	1.5	-0.5
13	Sofia	1018.7	E	2	7	3.2	2.5	1014.4	E	2	5	7.6	4.0
14	Belgrade	1016.7	E	2	8	6.6	6.2	1014.9	NNE	4	8	6.5	5.8
15	Budapest	1016.5	S	2	-	0.9	0.3	1015.1	W	8	-	6.8	1.9
16	Prague	1015.4	WSW	2	-	2.6	0.0	1013.4	WSW	8	6	3.4	-0.6
17	Munich	1018.6	WNW	4	8	2.2	0.5	1017.0	WNW	6	7	4.0	-2.6
18	Strasbourg	1019.9	NW	5	8	3.7	2.4	1018.5	SSW	4	8	5.9	1.0
19	Paris	1022.5	W	3	6	0.7	0.0	1020.2	N	7	4	6.6	3.4
20	Jersey	1022.7	ENE	3	8	6.5	5.8	1021.2	NE	6	6	7.1	3.5
21	Milan	1014.9	-	0	0	-0.7	-0.7	1013.8	WSW	3	0	2.1	2.1
22	Marseille	1014.7	NW	7	-	2.3	1.7	1012.6	NNW	15	-	9.4	2.3
23	Bordeaux	1017.9	NE	6	7	4.2	2.2	1016.7	NE	8	-	5.6	1.5
24	Rome	1012.9	E	2	2	9.1	8.7	1010.8	ESE	2	5	17.3	12.3
25	Ajaccio	1013.6	NE	6	-	8.6	6.4	1011.6	SW	5	-	17.3	11.3
26	Barcelona	1015.5	N	6	0	9.6	8.2	1014.1	N	6	5	13.9	7.7
27	Majorca	1015.4	NNE	2	3	11.1	10.2	1013.9	NNW	1	7	16.7	12.2
28	Madrid	1017.1	-	0	7	9.3	9.0	1014.0	NNW	3	8	11.7	9.8
29	Lisbon	1015.6	ENE	4	-	12.7	12.7	1010.2	E	6	8	12.5	12.5
30	Athens	1018.0	N	2	-	13.9	10.1	1015.3	SSE	6	4	18.2	12.2
31	Malta	1013.3	WSW	10	7	18.1	15.5	1011.4	NNW	4	0	21.3	12.7
32	Gibraltar	1016.2	WSW	3	8	15.1	13.2	1013.8	NE	8	8	16.7	13.4

Daily Weather Summary for Wednesday 07 December 2022

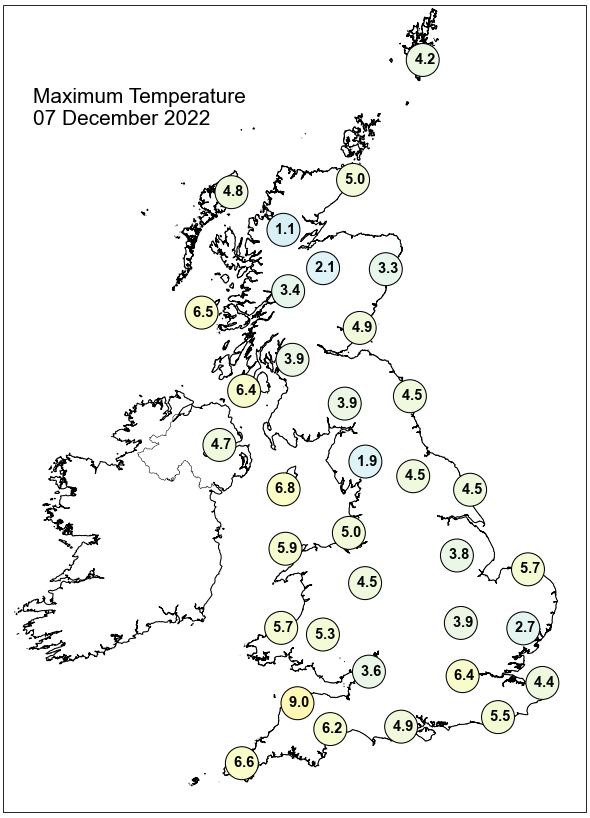

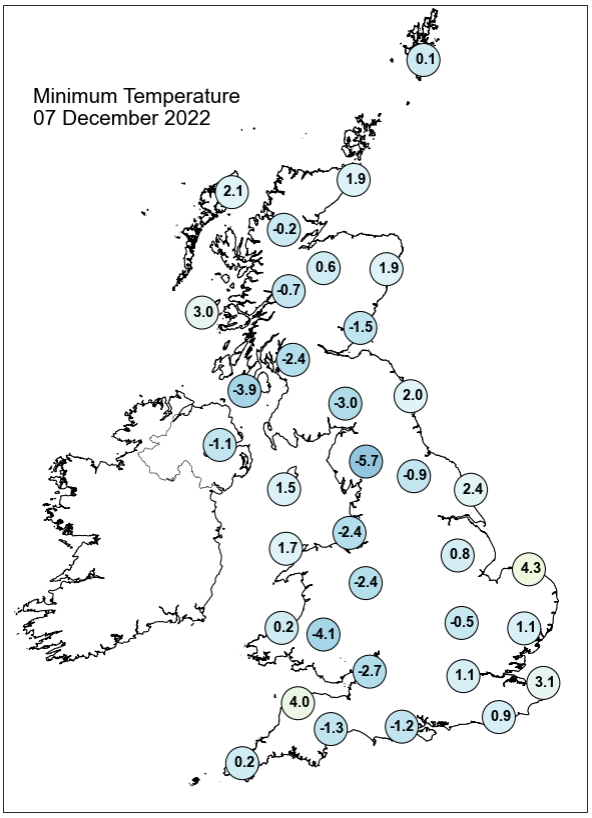

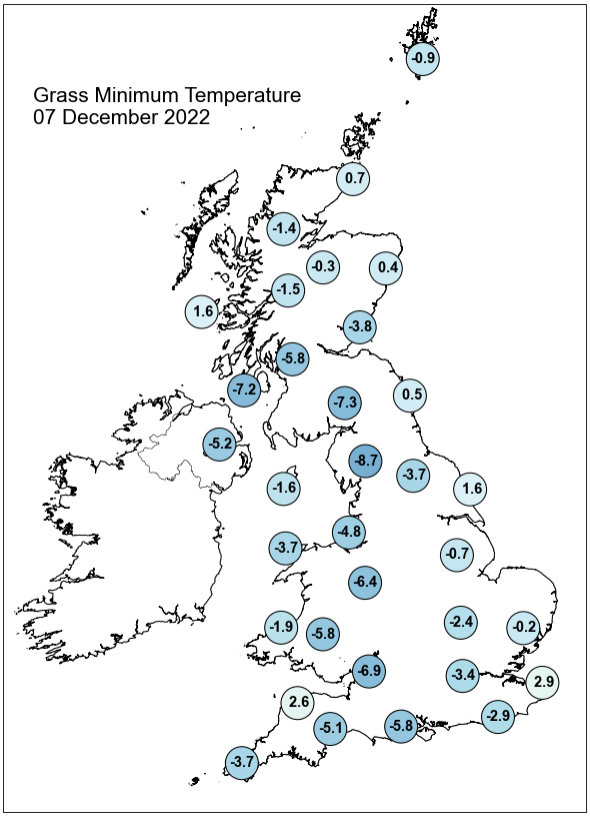

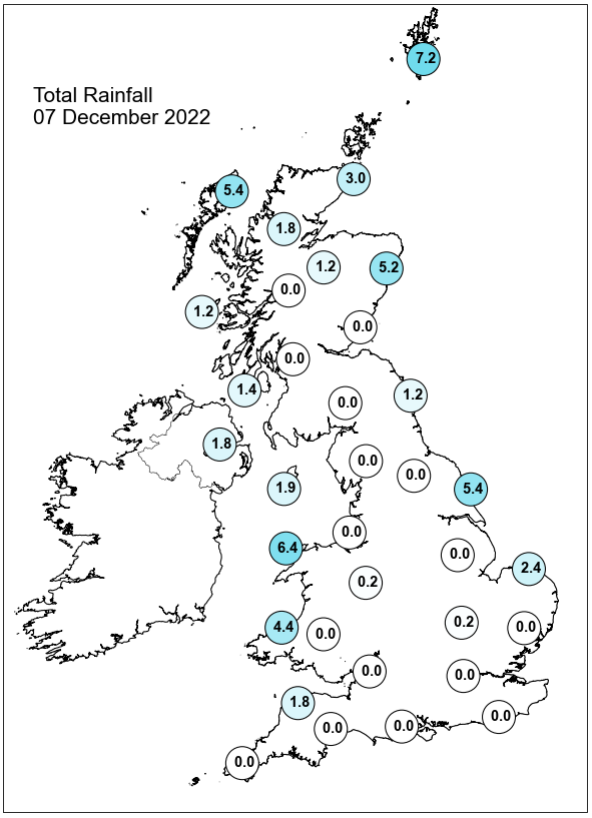

Daily Weather Summary for Wednesday 07 December 2022

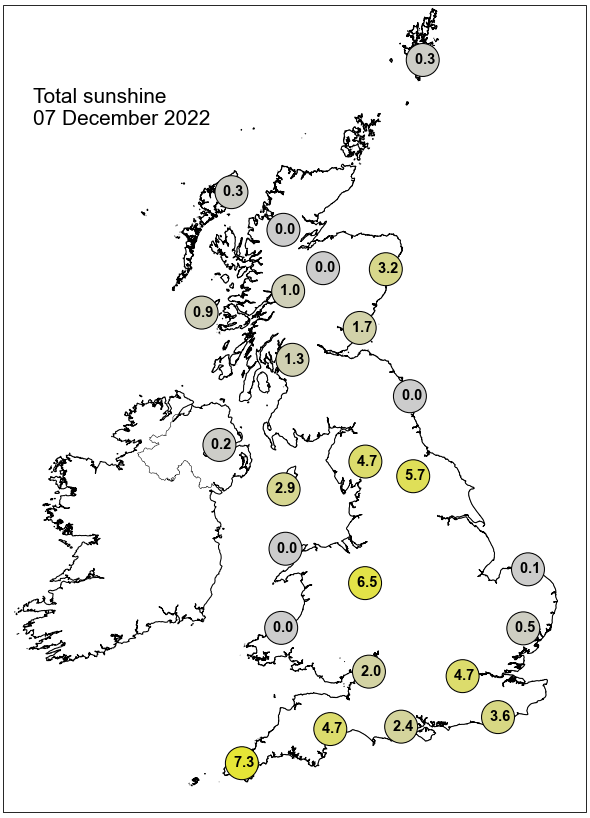

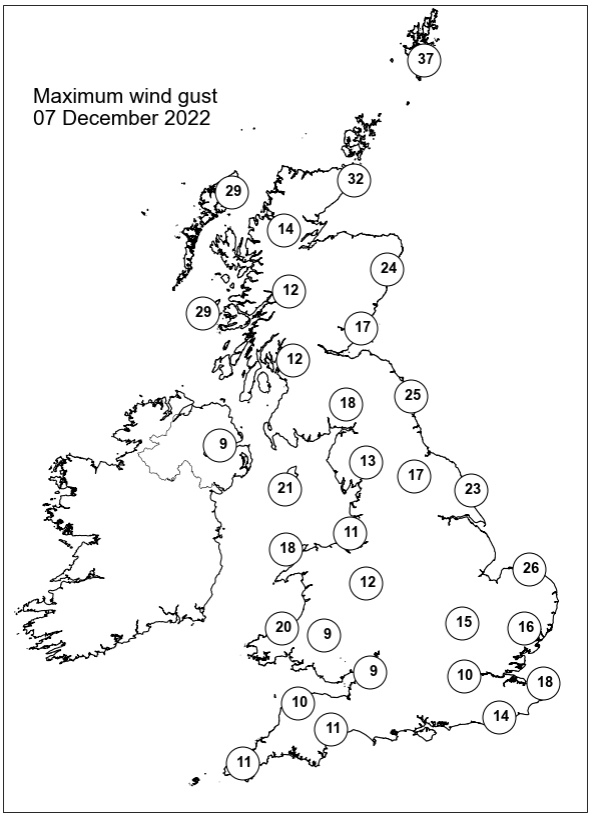

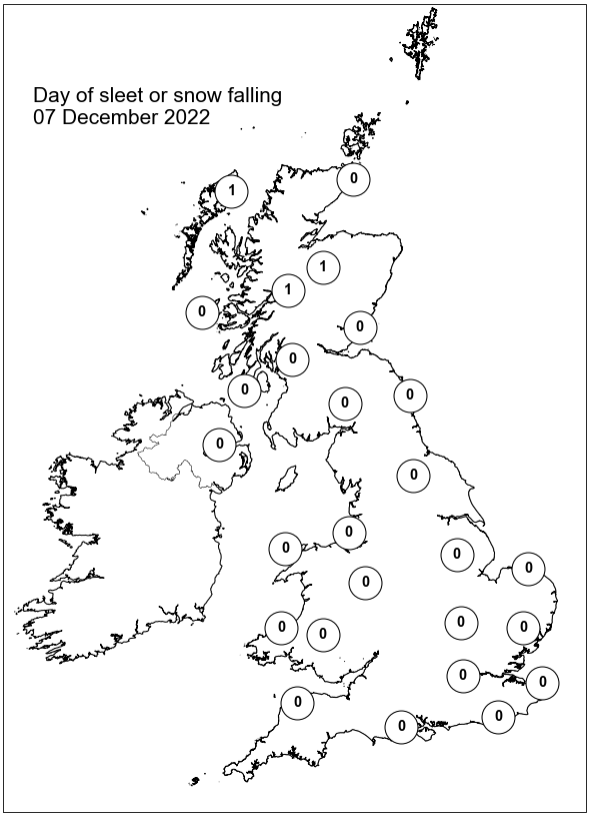

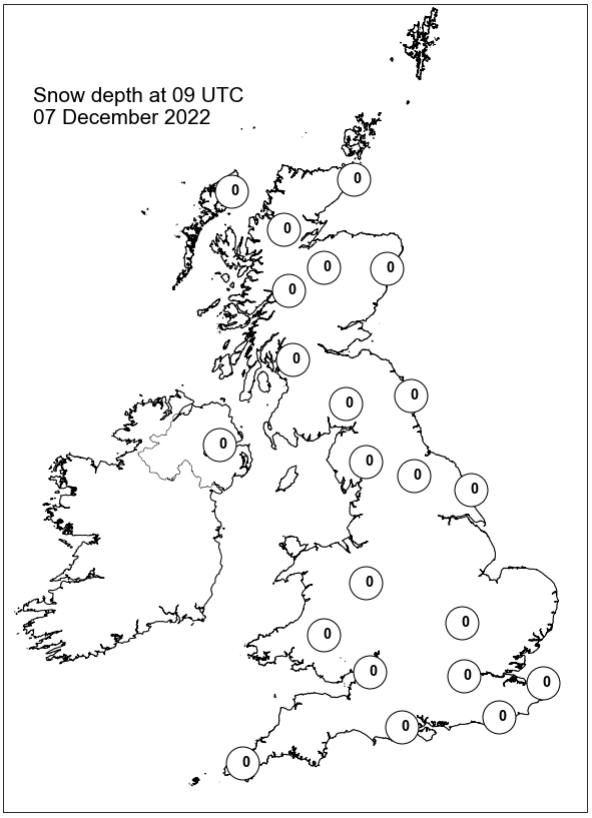

Daily Weather Summary for Thursday 08 December 2022

This day's summary created 15/12/2022 03:03

Summary of the UK Weather for Thursday 08 December 2022

A northerly flow continued to bring cold conditions to the UK in the early hours, along with showers, often wintry, across parts of northern Scotland and down the windward coasts of the northeast. Wales and parts of the southwest also saw early morning showers, where below-freezing temperatures increased the risk of ice. Yellow warnings for ice were present across most of the UK, excluding central and southern areas where it remained cold and clear. In the early morning, cloud and wintry showers were observed in the highlands of Scotland, with some showers in the north of England. After lunchtime, clouds and rain continued across the highlands of Scotland throughout. Yellow warnings for snow and ice are present over the far north, while yellow warnings for ice were in place over most parts, excluding central and southern areas that observed cold, dry and clear conditions.

Daily Extremes

Highest Maximum	**8.5°C** Scilly: St Marys Airport (Isles Of Scilly, 31mAMSL)
Lowest Maximum	**-1.4°C** Bewcastle (Cumbria, 133mAMSL)
Highest Minimum	**5.9°C** Scilly: St Marys Airport (Isles Of Scilly, 31mAMSL)
Lowest Minimum	**-8.9°C** Shap (Cumbria, 263mAMSL)
Lowest Grass Minimum	**-12.4°C** Shap (Cumbria, 263mAMSL)
Most Rainfall	**21.6mm** Poolewe (Ross & Cromarty, 6mAMSL)
Most Sunshine	**7.4hr** Yeovilton (Somerset, 20mAMSL)
Highest Gust	**45Kt 52mph** Fair Isle (Shetland, 57mAMSL)
Highest Gust (mountain)	**35Kt 40mph** Bealach Na Ba No 2 (Ross & Cromarty, 773mAMSL)
Greatest Snow Depth at 0900 UTC	**8cm** Fettercairn, Glensaugh No 2 (Kincardineshire, 171mAMSL)

mAMSL refers to station elevation in metres above mean sea level

Daily Weather Summary for Thursday 08 December 2022

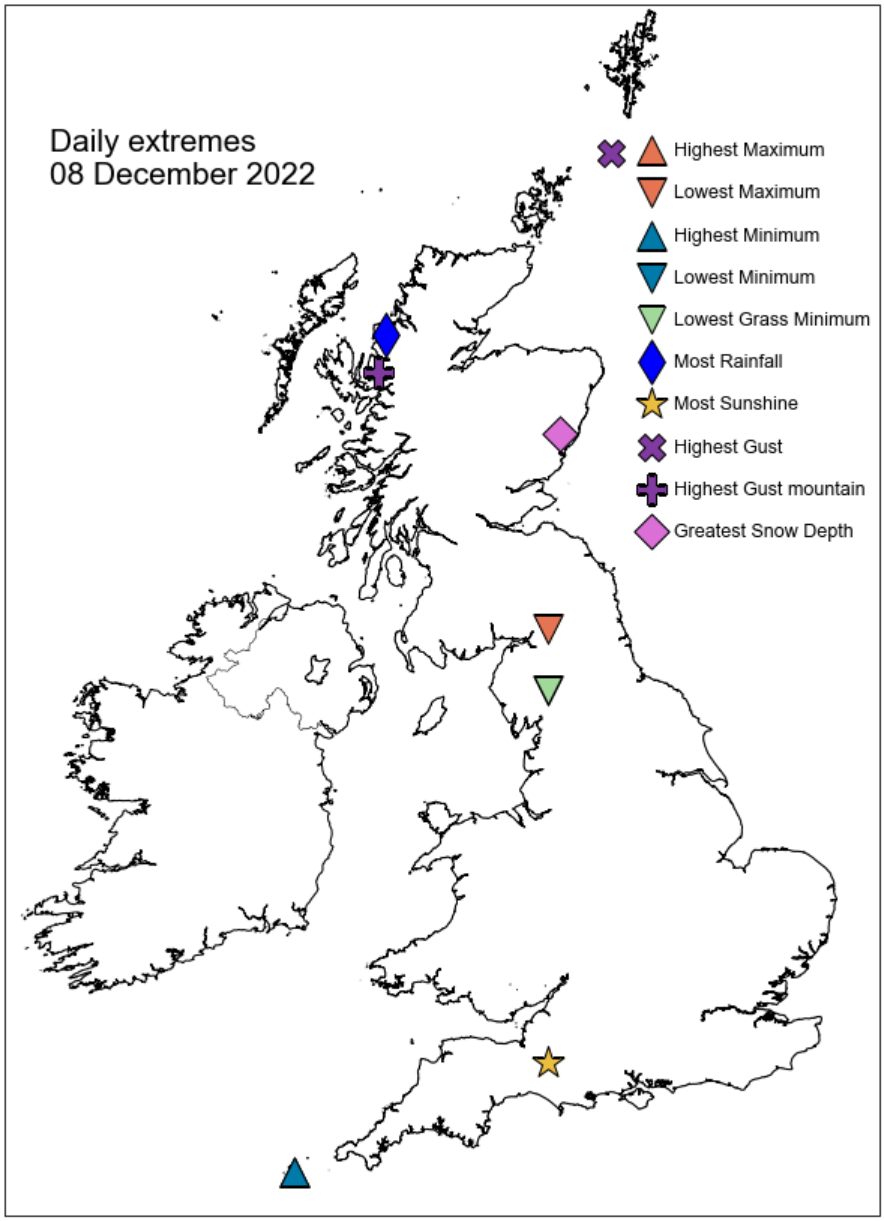

Daily Weather Summary for Thursday 08 December 2022

North Atlantic and Europe analysis charts and satellite images at 0000 UTC

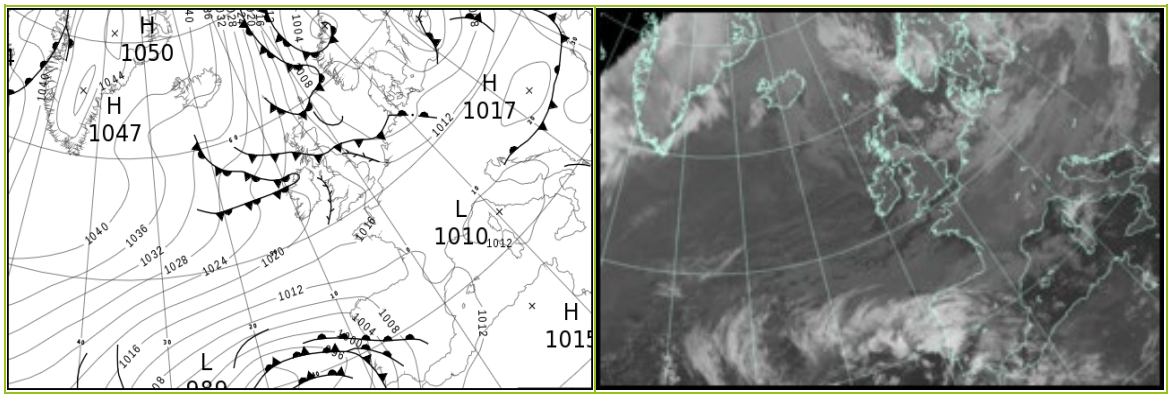

North Atlantic and Europe analysis charts and satellite images at 1200 UTC

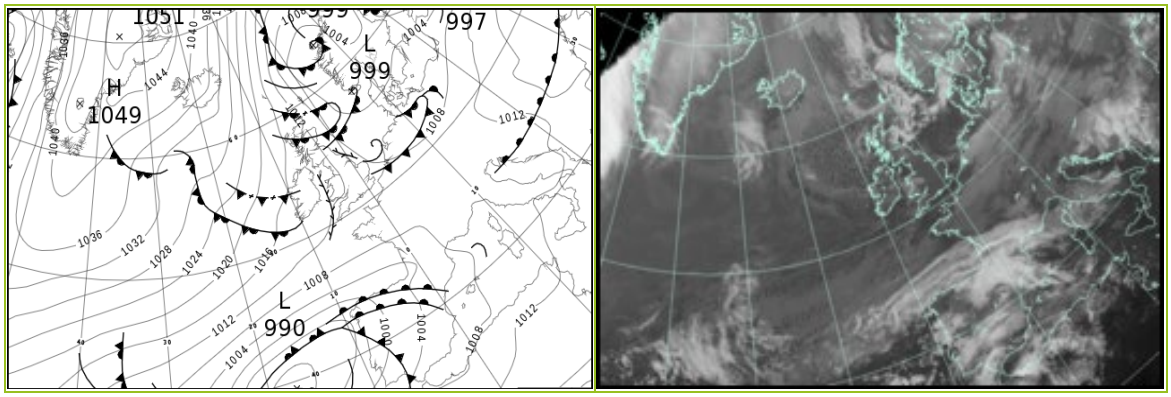

All satellite imagery copyright Met Office and EUMETSAT (European Organisation for the Exploitation of Meteorological Satellites). These show infra-red images from the geostationary MSG satellite. The rainfall rates are derived from both rain-radar and satellite data.

Daily Weather Summary for Thursday 08 December 2022

UK satellite and rain-radar precipitation rates at (L) 0000 and (R) 1200 UTC

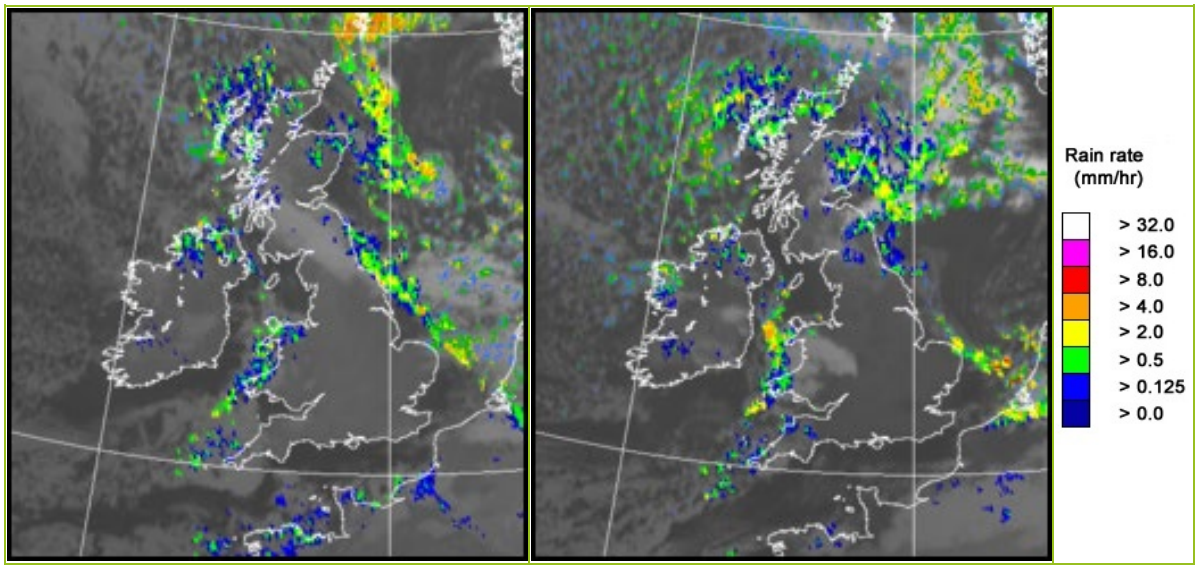

UK wind speed and direction at (L) 0000 and (R) 1200 UTC

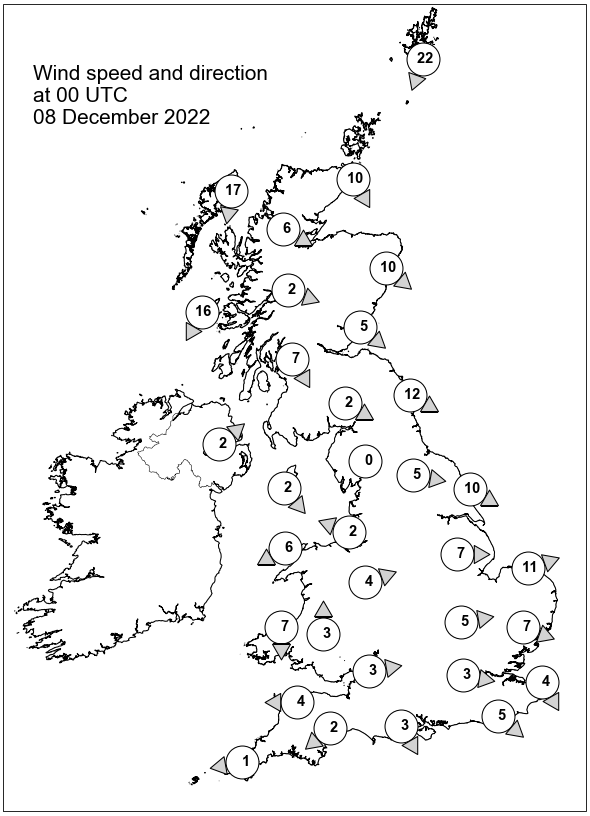

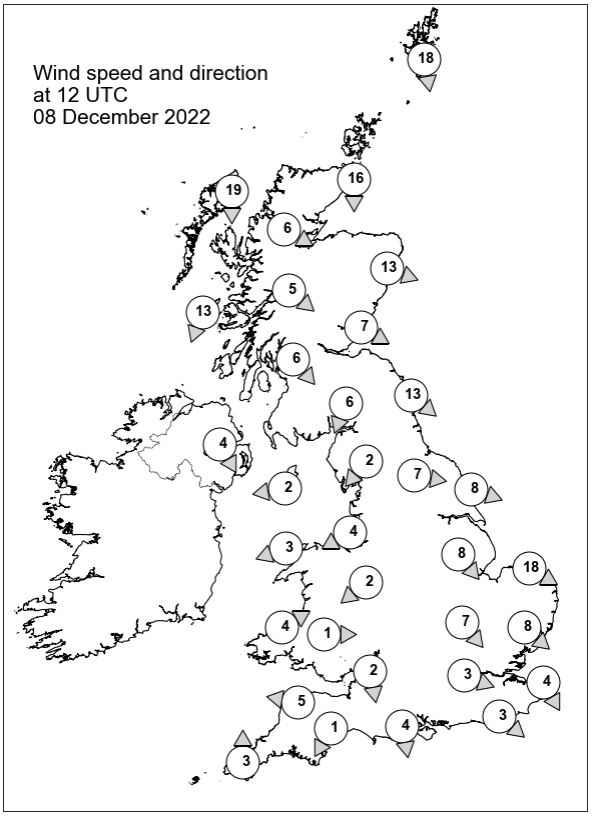

Daily Weather Summary for Thursday 08 December 2022

Selected UK readings at (L) 0000 and (R) 1200 UTC

STATIONS		0000 UTC						1200 UTC					
NO	SITE	PRESS	WDIR	WSPD	CLOUD	TEMP	TDEW	PRESS	WDIR	WSPD	CLOUD	TEMP	TDEW
1	Lerwick	1009.3	NNE	22	4	0.8	0.1	1008.2	N	18	7	2.3	0.4
2	Wick	1015.3	NNW	10	0	0.7	-1.5	1012.1	N	16	1	4.7	0.7
3	Stornoway	1019.4	N	17	-	2.2	-1.7	1016.3	N	19	6	3.3	0.9
4	Loch Glascarnoch	1019.2	WNW	6	2	-2.1	-5.0	1015.4	WNW	6	8	-0.3	-1.4
5	Aviemore	1018.0	-	-	0	-1.7	-3.6	1013.7	-	-	4	1.3	-1.5
6	Dyce	1014.7	NW	10	7	0.6	-2.3	1011.0	WNW	13	8	2.2	0.7
7	Tulloch Bridge	1019.3	WNW	2	8	-1.1	-4.4	1015.0	NW	5	8	0.5	-2.6
8	Tiree	1018.6	NNE	16	8	4.1	0.9	1014.9	NNE	13	8	5.0	1.7
9	Leuchars	1016.1	NW	5	6	1.5	-2.3	1012.0	WNW	7	1	3.9	-0.5
10	Bishopton	1017.1	NNW	7	8	1.4	-0.9	-	NW	6	8	-	-
11	Machrihanish	1017.3	-	-	1	-1.9	-3.1	1014.0	-	-	2	2.9	-2.2
12	Boulmer	1014.4	WNW	12	8	1.7	0.7	1010.1	NW	13	7	2.7	1.0
13	Eskdalemuir	1016.7	WNW	2	8	0.0	-2.4	1012.6	NNE	6	8	0.2	-1.8
14	Aldergrove	1018.5	SW	2	8	1.0	0.5	1014.5	NNW	4	0	1.8	0.4
15	Shap	1017.2	-	0	0	-7.1	-8.1	1012.8	NE	2	4	-1.5	-3.7
16	Leeming	1015.1	W	5	3	-2.3	-4.5	1010.9	W	7	8	2.4	-2.5
17	Ronaldsway	1016.7	NW	2	2	2.4	1.7	1012.9	E	2	1	5.5	-2.1
18	Bridlington	1012.7	WNW	10	8	1.2	-1.6	1009.1	WNW	8	0	2.3	-2.1
19	Crosby	1016.3	ESE	2	1	-2.0	-3.3	1012.4	ENE	4	0	2.3	-0.9
20	Valley	1017.2	ENE	6	8	3.7	2.2	1012.4	ENE	3	8	5.2	1.0
21	Waddington	1014.9	W	7	0	-0.5	-2.7	1010.7	NW	8	0	1.8	-3.8
22	Shawbury	1016.7	WSW	4	0	-2.5	-3.7	1012.6	NE	2	8	0.5	-0.5
23	Weybourne	1013.2	WSW	11	8	1.6	-0.1	1008.8	WNW	18	7	3.8	1.1
24	Bedford	1015.6	W	5	0	-2.1	-3.1	1011.1	NW	7	0	1.7	-1.7
25	Aberporth	1017.4	N	7	8	5.0	2.1	1012.1	WSW	4	8	3.6	2.0
26	Sennybridge	1018.4	S	3	2	-3.0	-3.5	1012.7	W	1	8	-1.1	-1.1
27	Wattisham	1014.5	WNW	7	0	-1.3	-2.9	1010.0	NW	8	1	1.4	-1.5
28	Almondsbury	1017.4	W	3	0	-2.0	-3.0	1012.0	N	2	0	3.0	0.4
29	Heathrow	1016.2	W	3	0	-1.3	-2.9	1011.3	WNW	3	0	2.7	-0.9
30	Manston	-	NNW	4	-	1.8	0.6	-	NNW	4	-	2.5	0.8
31	Chivenor	1017.7	E	4	6	2.2	0.4	1011.6	E	5	6	3.9	1.6
32	Exeter	1017.7	NE	2	0	-3.7	-4.1	1011.9	NNE	1	4	2.3	1.6
33	Herstmonceux	1015.6	NW	5	8	-0.2	-0.8	1010.6	NW	3	0	2.1	-0.4
34	Hurn	1016.7	NNW	3	0	-4.0	-4.5	1011.5	N	4	0	2.1	0.0
35	Camborne	1018.2	E	1	8	3.3	0.4	1011.9	S	3	5	6.1	3.5

Daily Weather Summary for Thursday 08 December 2022

Selected European readings at (L) 0000 and (R) 1200 UTC

STATIONS		0000 UTC						1200 UTC					
NO	SITE	PRESS	WDIR	WSPD	CLOUD	TEMP	TDEW	PRESS	WDIR	WSPD	CLOUD	TEMP	TDEW
1	Murmansk	1013.2	S	2	6	-4.1	-5.5	1017.3	N	6	8	-3.5	-4.5
2	Helsinki	999.5	ESE	6	8	-3.4	-4.1	998.0	E	4	8	-1.1	-1.4
3	Stockholm	1002.2	WNW	4	-	-7.8	-9.4	1002.7	W	4	-	-5.6	-7.1
4	Oslo	1003.2	NNE	3	-	-8.5	-10.3	1001.3	NE	6	9	-5.7	-7.4
5	Reykjavik	1036.9	ESE	6	2	-4.6	-8.1	1037.0	NNE	15	2	-2.0	-9.0
6	Moscow	1023.5	SSE	4	8	-8.3	-11.2	1020.7	SSE	6	8	-7.0	-9.1
7	Kiev	-	-	-	-	-	-	-	-	-	-	-	-
8	Warsaw	1008.5	SSW	6	7	0.9	-1.8	1011.0	SSE	6	7	1.5	-0.3
9	Berlin	1009.5	WSW	6	8	0.5	-0.4	1005.7	SW	6	8	3.3	2.1
10	De Bilt	1010.7	SW	6	8	4.0	2.2	1007.2	SW	4	8	2.7	1.5
11	Dublin	1018.9	WNW	10	6	1.4	0.3	1013.9	WNW	8	6	2.0	1.0
12	Cork	1020.5	NW	8	1	0.2	-0.5	1014.0	NNW	4	2	3.5	0.7
13	Sofia	1016.7	SSW	2	2	1.5	1.2	1014.7	-	0	6	8.1	4.3
14	Belgrade	1016.4	NE	2	7	4.6	3.5	1011.6	SE	2	8	7.5	5.8
15	Budapest	1016.9	SSE	2	-	-1.3	-1.7	1013.4	E	4	-	3.3	0.0
16	Prague	1012.7	SW	4	-	1.8	-0.9	1009.9	WSW	6	3	4.0	-1.5
17	Munich	1014.5	W	2	8	1.5	-1.0	1010.2	NE	2	8	3.1	-0.9
18	Strasbourg	1015.6	-	0	-	-1.2	-1.6	1011.0	SSW	2	8	3.4	1.1
19	Paris	1015.9	S	2	8	2.8	2.2	1011.0	WSW	3	8	3.0	0.6
20	Jersey	1016.0	ENE	4	8	4.1	2.5	1010.5	NE	9	4	6.5	-1.0
21	Milan	1013.3	N	2	7	2.6	2.6	1011.3	WSW	3	5	5.3	3.8
22	Marseille	1012.4	S	2	-	-0.1	-1.0	1009.1	N	3	8	6.2	3.9
23	Bordeaux	1012.1	NNE	4	8	3.2	1.4	1005.2	NE	8	8	5.5	2.5
24	Rome	1011.0	SE	2	5	10.7	10.7	1011.3	SSW	9	7	16.4	11.1
25	Ajaccio	1012.3	NNE	8	6	7.5	5.3	1010.4	NE	2	8	14.7	6.3
26	Barcelona	1011.4	N	6	7	11.8	8.3	1007.6	N	5	8	14.0	9.4
27	Majorca	1011.9	N	4	6	11.6	11.1	1007.8	SSE	5	7	17.2	13.9
28	Madrid	1011.5	NW	2	8	6.5	6.2	1002.4	SSE	11	8	11.2	10.5
29	Lisbon	1001.1	SW	8	-	14.1	14.1	998.6	SW	14	-	17.9	13.1
30	Athens	1016.2	-	0	-	14.1	11.8	1016.0	S	4	2	19.6	14.9
31	Malta	1013.1	NNW	6	0	13.6	13.1	1014.5	NW	7	0	19.3	11.9
32	Gibraltar	1010.0	ENE	13	8	16.7	13.9	1006.7	SW	12	8	19.2	13.6

Daily Weather Summary for Thursday 08 December 2022

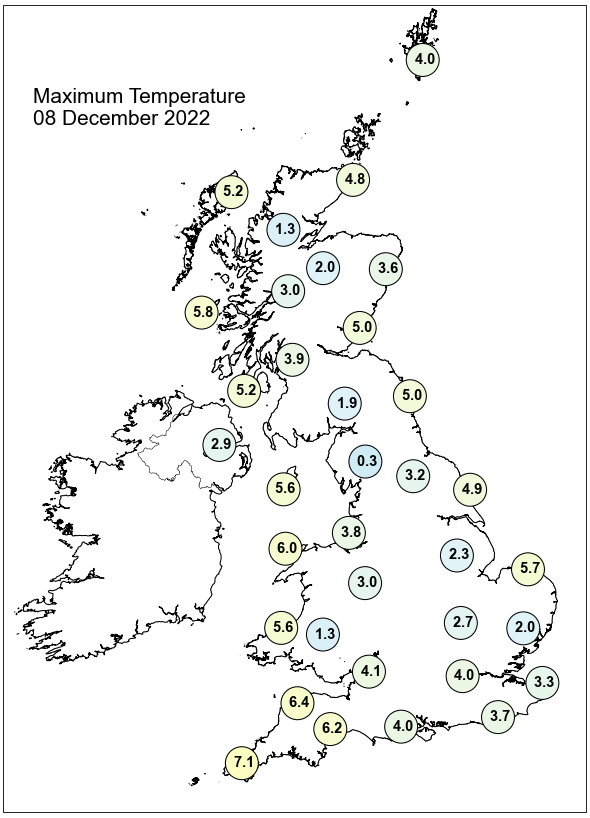

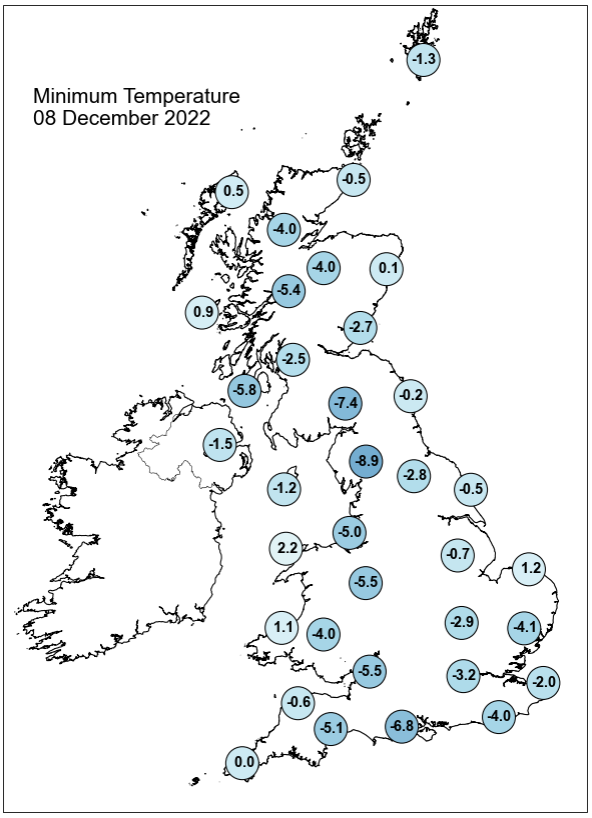

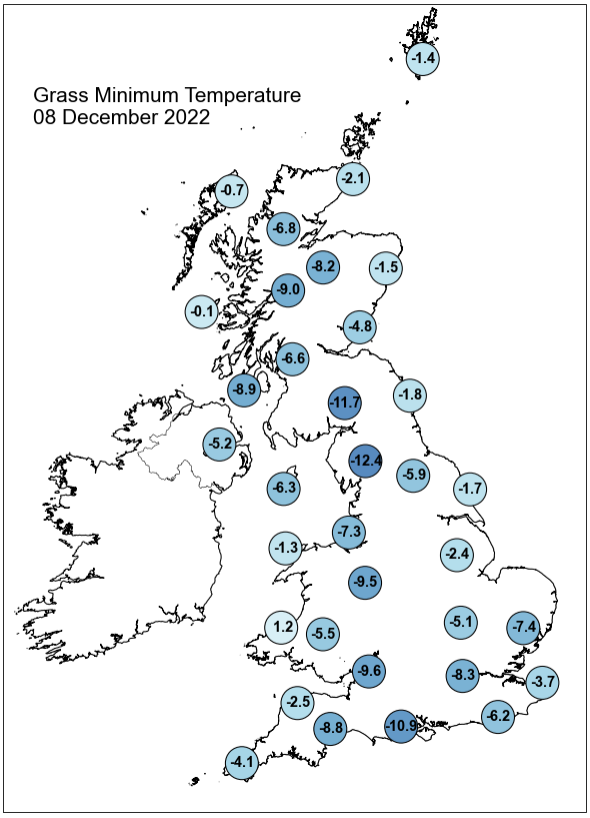

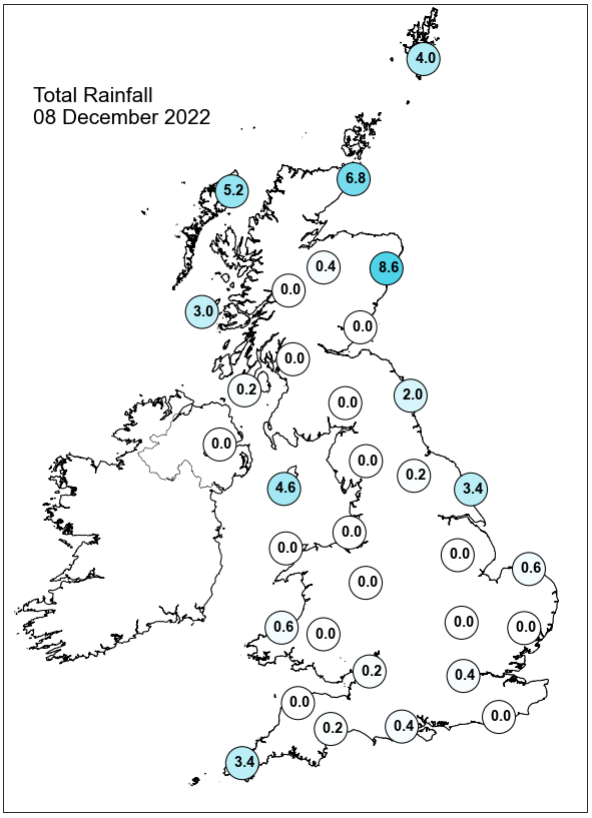

Daily Weather Summary for Thursday 08 December 2022

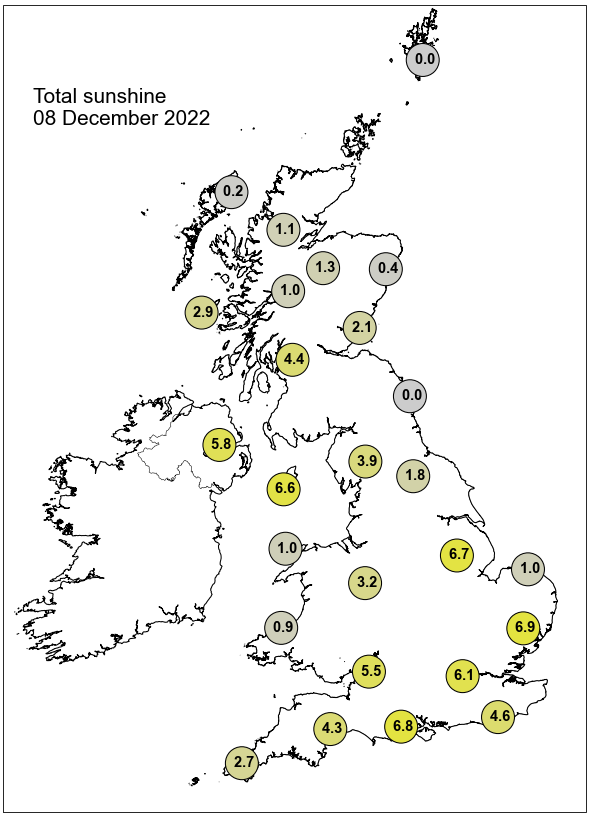

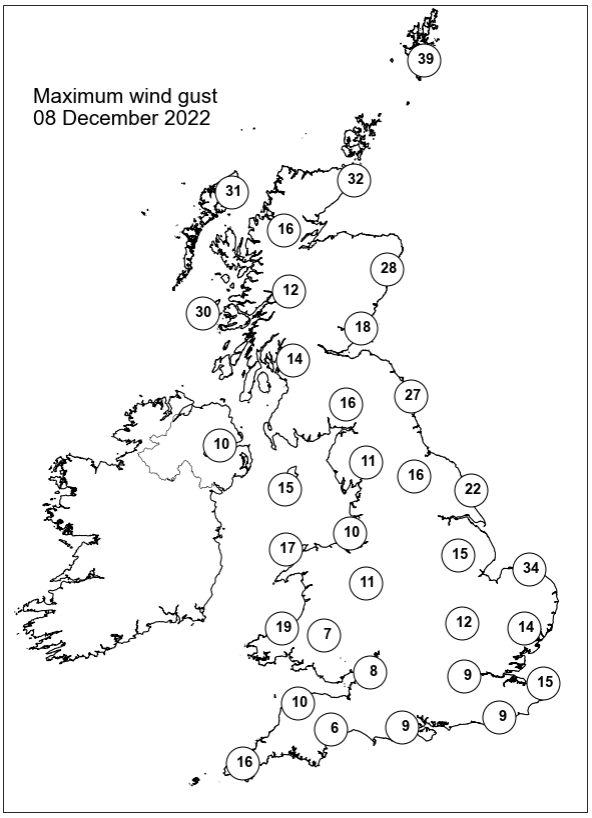

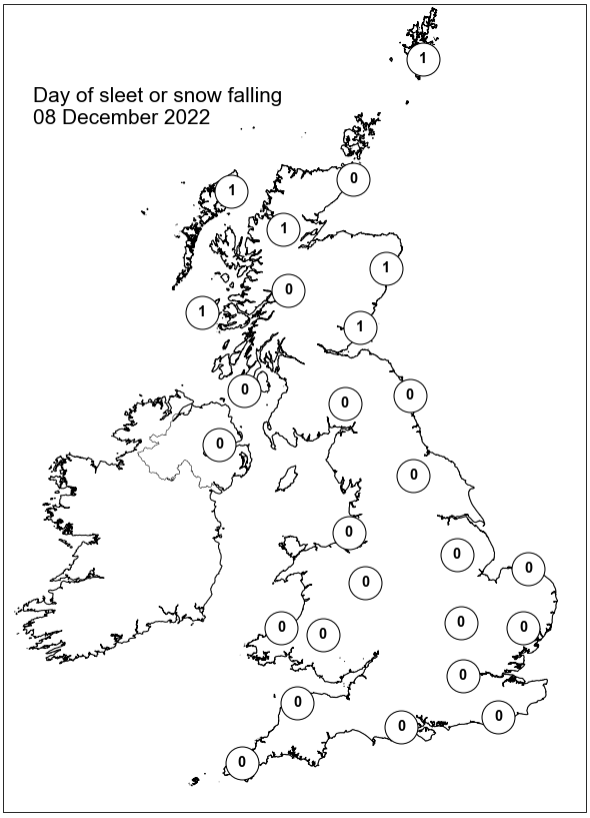

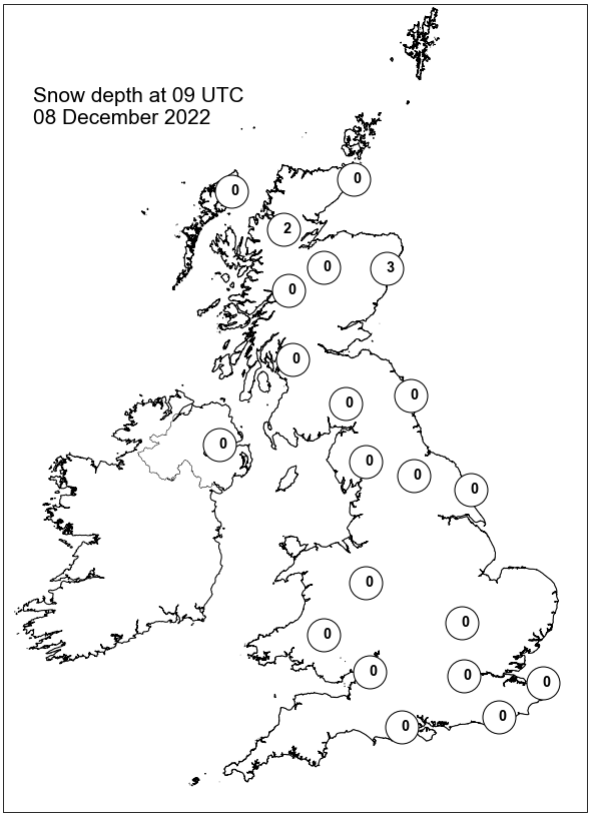

Daily Weather Summary for Friday 09 December 2022

This day's summary created 16/12/2022 03:03

Summary of the UK Weather for Friday 09 December 2022

A significant low pressure centre over Scandinavia continued to draw down a northerly flow over the UK, bringing a cold start to the morning for all. Exposed areas of northern Scotland and the northeast began the day with showers, with snow accumulation particularly on Scottish hills. Yellow warnings for ice remained in these areas throughout the morning. It remained largely clear across central and southeastern areas, with light winds. Low pressure remained over the North Sea for the rest of the day, bringing an occluded system to north and east Scotland. This resulted in showers for these areas for much of the day, falling as snow in many places here. There were also some showers in the far northwest of England and in the north of Wales. For the rest of the UK, it was a dry, crisp, and sunny day, with a hard frost in the morning, and staying cold throughout.

Daily Extremes

Highest Maximum	**6.6°C** Gt Cumbrae: Millport (Buteshire, 5mAMSL) also Scilly: St Marys Airport (Isles Of Scilly, 31mAMSL) also Machrihanish (Argyll (in Strathclyde Region), 10mAMSL)
Lowest Maximum	**-0.6°C** Spadeadam No 2 (Cumbria, 285mAMSL)
Highest Minimum	**4.6°C** Scilly: St Marys Airport (Isles Of Scilly, 31mAMSL)
Lowest Minimum	**-9.0°C** Benson (Oxfordshire, 57mAMSL)
Lowest Grass Minimum	**-13.8°C** Whitechurch (Dyfed, 129mAMSL)
Most Rainfall	**25.8mm** Prestatyn (Clwyd, 4mAMSL)
Most Sunshine	**7.0hr** Camborne (Cornwall, 87mAMSL)
Highest Gust	**38Kt 44mph** Lerwick (Shetland, 82mAMSL)
Highest Gust (mountain)	**32Kt 37mph** Bealach Na Ba No 2 (Ross & Cromarty, 773mAMSL)
Greatest Snow Depth at 0900 UTC	**7cm** Loch Glascarnoch (Ross & Cromarty, 269mAMSL)

mAMSL refers to station elevation in metres above mean sea level

Daily Weather Summary for Friday 09 December 2022

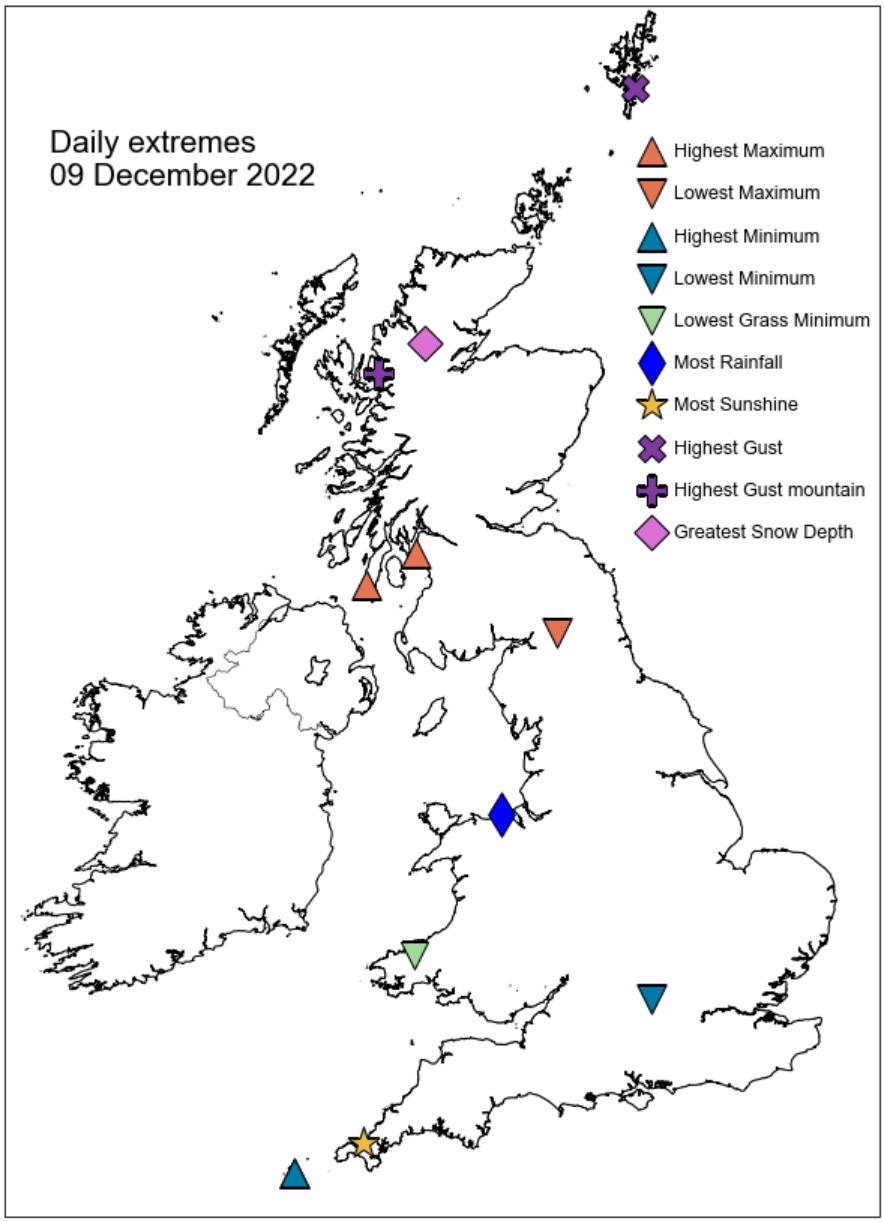

Daily Weather Summary for Friday 09 December 2022

North Atlantic and Europe analysis charts and satellite images at 0000 UTC

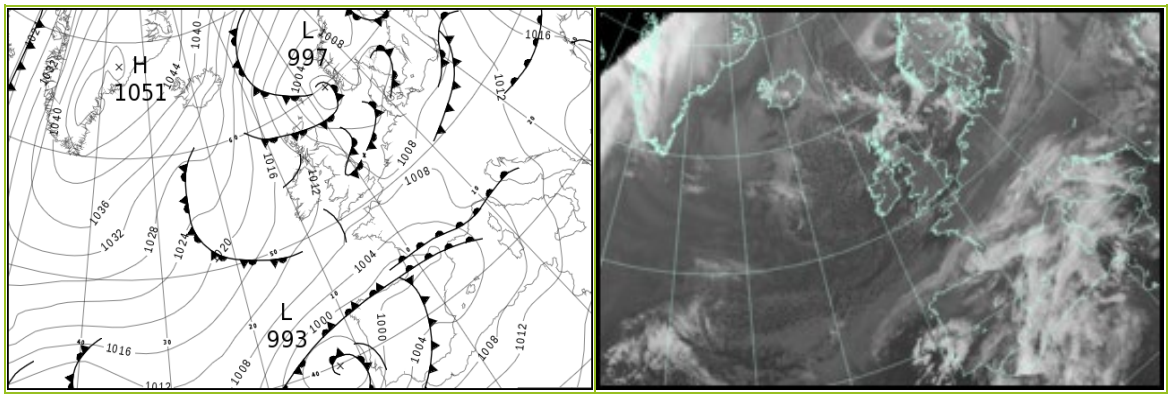

North Atlantic and Europe analysis charts and satellite images at 1200 UTC

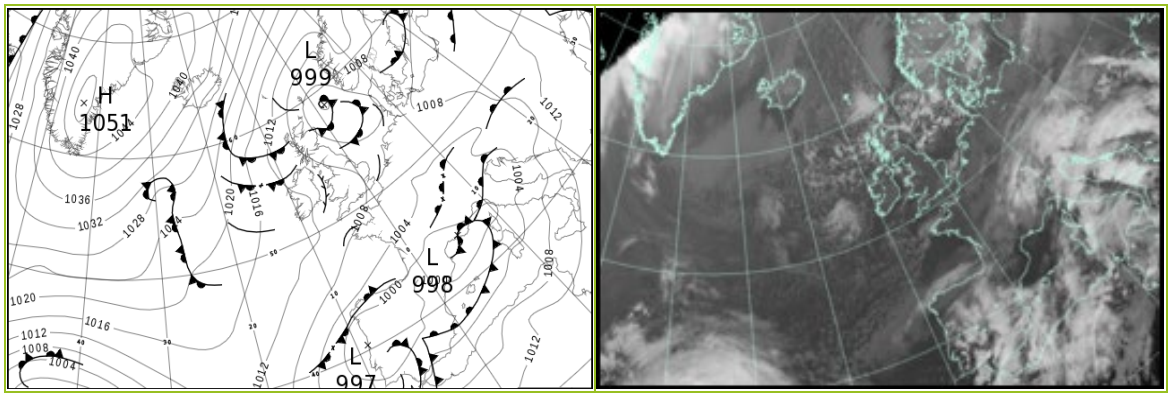

All satellite imagery copyright Met Office and EUMETSAT (European Organisation for the Exploitation of Meteorological Satellites). These show infra-red images from the geostationary MSG satellite. The rainfall rates are derived from both rain-radar and satellite data.

Daily Weather Summary for Friday 09 December 2022

UK satellite and rain-radar precipitation rates at (L) 0000 and (R) 1200 UTC

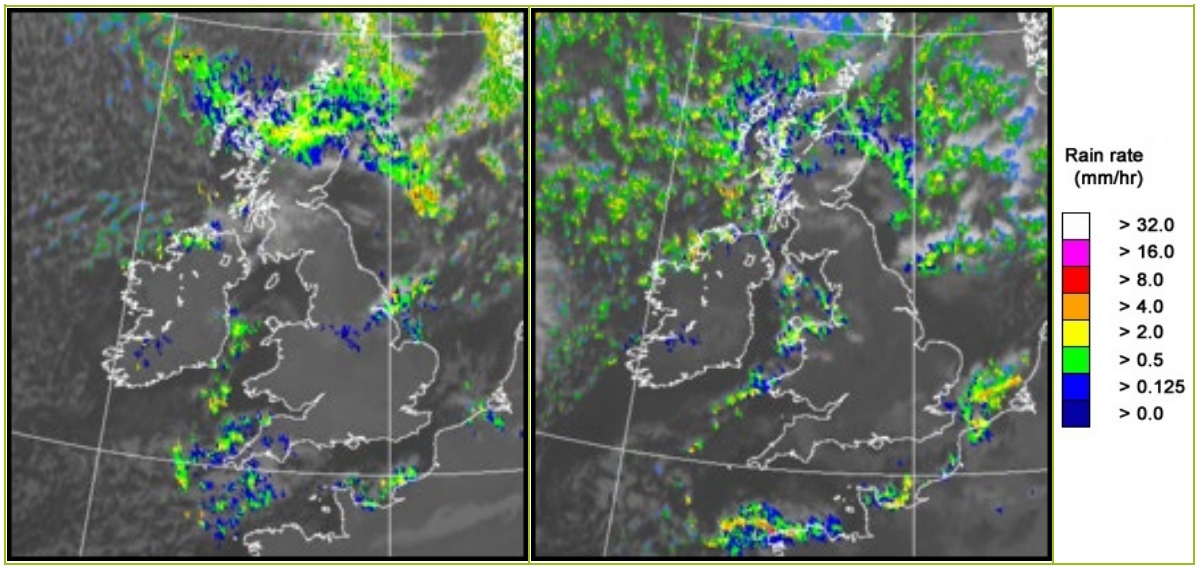

UK wind speed and direction at (L) 0000 and (R) 1200 UTC

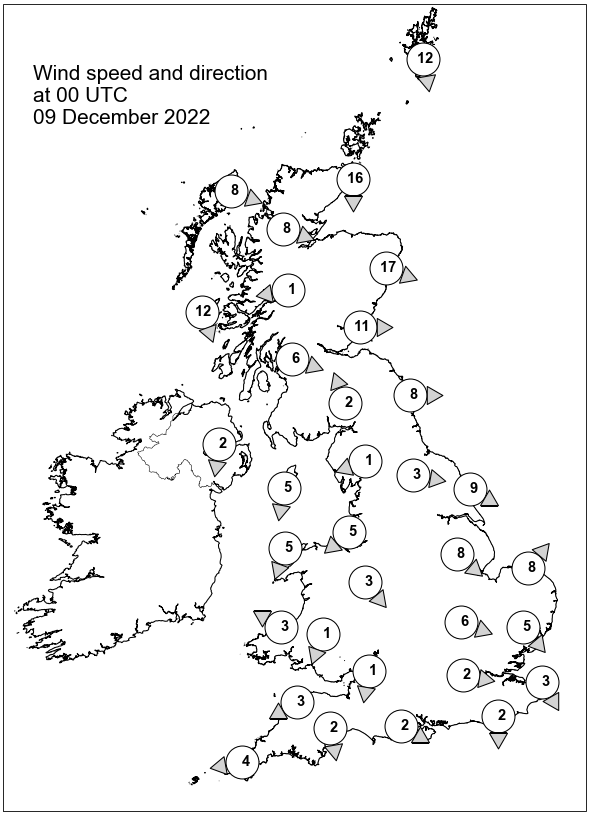

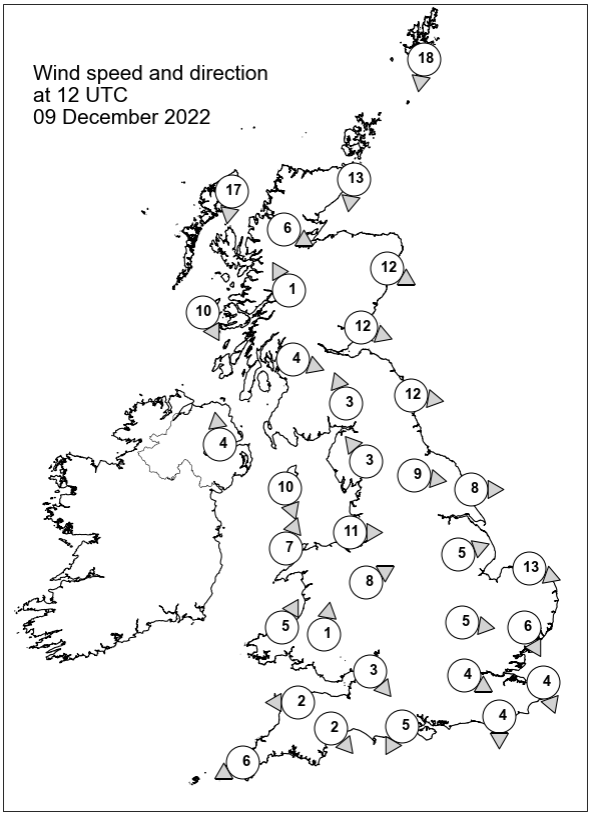

Daily Weather Summary for Friday 09 December 2022

Selected UK readings at (L) 0000 and (R) 1200 UTC

STATIONS		0000 UTC						1200 UTC					
NO	SITE	PRESS	WDIR	WSPD	CLOUD	TEMP	TDEW	PRESS	WDIR	WSPD	CLOUD	TEMP	TDEW
1	Lerwick	1002.8	N	12	7	2.2	0.9	1004.3	N	18	8	1.8	0.0
2	Wick	1006.0	N	16	8	4.2	2.2	1004.7	N	13	8	3.8	1.5
3	Stornoway	1010.5	WNW	8	8	2.2	0.7	1008.4	N	17	8	3.6	1.1
4	Loch Glascarnoch	1010.5	WNW	8	8	0.2	-0.2	1007.6	WNW	6	8	0.2	-0.3
5	Aviemore	1009.1	-	-	8	0.4	-2.2	1006.3	-	-	6	0.5	-1.2
6	Dyce	1005.8	WNW	17	0	1.6	-1.8	1004.3	WNW	12	0	1.6	-0.3
7	Tulloch Bridge	1011.9	E	1	8	-3.4	-3.7	1008.4	SSE	1	8	0.1	0.0
8	Tiree	1012.5	NNW	12	4	3.8	-1.2	1008.6	NNW	10	0	3.7	-0.6
9	Leuchars	1008.4	W	11	1	1.9	-3.5	1005.3	WNW	12	7	3.9	-2.1
10	Bishopton	1011.3	WNW	6	8	0.6	-3.7	1007.6	WNW	4	0	4.1	-0.2
11	Machrihanish	1012.1	-	-	8	-2.2	-4.1	1008.3	-	-	7	4.6	1.0
12	Boulmer	1008.8	W	8	1	1.2	-2.4	1005.5	W	12	0	3.8	-1.3
13	Eskdalemuir	1011.7	SSE	2	2	-6.2	-7.2	1007.7	SSE	3	0	0.6	-2.6
14	Aldergrove	1013.1	N	2	0	-2.5	-3.0	1010.0	S	4	8	-	-
15	Shap	1011.9	ENE	1	0	-6.2	-7.2	1008.1	SE	3	0	0.7	-2.3
16	Leeming	1009.9	W	3	0	-1.3	-2.6	1006.8	W	9	0	3.2	-1.2
17	Ronaldsway	1011.5	N	5	1	1.1	-1.2	1008.8	NNW	10	6	3.0	0.8
18	Bridlington	1008.0	WNW	9	6	1.7	0.6	1006.1	W	8	0	3.1	-1.8
19	Crosby	1011.0	NE	5	0	-1.4	-3.0	1008.3	W	11	8	5.3	2.1
20	Valley	1011.2	NNE	5	5	0.8	-1.0	1009.6	SSW	7	1	2.9	0.8
21	Waddington	1009.3	NW	8	3	-0.1	-0.6	1007.8	WSW	5	0	1.1	-1.9
22	Shawbury	1011.0	NW	3	8	-2.2	-3.8	1009.3	WSW	8	0	1.6	-1.0
23	Weybourne	1007.4	SW	8	0	1.3	0.4	1006.8	WNW	13	0	4.9	-0.8
24	Bedford	1009.3	WNW	6	1	-2.9	-4.4	1008.3	W	5	0	2.2	-1.5
25	Aberporth	1010.9	ESE	3	0	0.5	-3.9	1010.3	SSW	5	7	2.4	-0.4
26	Sennybridge	1011.9	NNE	1	0	-6.9	-7.4	1009.7	S	1	0	2.9	0.0
27	Wattisham	1008.6	NW	5	0	-2.2	-4.0	1008.0	NNW	6	6	-0.5	-0.8
28	Almondsbury	1010.6	N	1	0	-6.3	-7.2	1009.8	NW	3	0	2.2	-0.4
29	Heathrow	1009.6	W	2	0	-2.2	-3.6	1008.6	WNW	4	8	1.8	0.2
30	Manston	-	NNW	3	-	-0.3	-2.1	-	NNW	4	-	2.7	2.5
31	Chivenor	1010.1	ENE	3	8	0.6	-1.4	1010.2	E	2	4	2.5	-1.3
32	Exeter	1010.1	N	2	6	-1.6	-2.8	1009.8	NW	2	8	1.5	-0.3
33	Herstmonceux	1008.9	N	2	0	-3.7	-4.4	1007.8	N	4	8	0.8	0.5
34	Hurn	1009.9	WNW	2	6	-5.2	-5.8	1009.1	NNE	5	5	1.3	0.4
35	Camborne	1009.2	E	4	8	1.9	0.4	1010.1	ENE	6	0	3.6	-2.0

Daily Weather Summary for Friday 09 December 2022

Selected European readings at (L) 0000 and (R) 1200 UTC

STATIONS		0000 UTC						1200 UTC					
NO	SITE	PRESS	WDIR	WSPD	CLOUD	TEMP	TDEW	PRESS	WDIR	WSPD	CLOUD	TEMP	TDEW
1	Murmansk	1020.2	NE	6	7	-3.5	-7.1	1025.6	ENE	6	7	-5.3	-11.0
2	Helsinki	1005.6	ESE	2	2	-8.2	-9.1	1007.7	NNW	2	0	-8.2	-9.2
3	Stockholm	1005.6	-	0	-	-8.3	-9.2	1006.6	NNW	2	-	-3.7	-4.8
4	Oslo	1004.4	N	5	-	-4.3	-8.0	1009.4	NNE	8	6	-4.3	-8.9
5	Reykjavik	1036.1	NNE	9	4	-1.6	-8.1	1036.4	N	7	2	-0.5	-6.5
6	Moscow	1022.7	SSE	2	8	-4.2	-5.8	1019.1	SE	4	8	-3.7	-5.5
7	Kiev	-	-	-	-	-	-	-	-	-	-	-	-
8	Warsaw	1010.2	SSE	4	4	-0.8	-1.4	1009.5	-	0	4	1.3	0.0
9	Berlin	1008.2	SSW	2	7	-0.9	-1.1	1008.4	E	4	8	-1.1	-1.4
10	De Bilt	1006.8	ENE	4	8	1.2	0.8	1006.4	W	4	8	1.6	-0.3
11	Dublin	1012.6	W	8	6	0.1	-0.3	1011.2	W	8	3	-1.4	-2.0
12	Cork	1013.1	N	10	7	-1.7	-1.8	1012.5	NW	10	1	0.6	-1.4
13	Sofia	1016.6	N	4	5	4.6	3.7	1013.4	ENE	2	6	8.9	5.5
14	Belgrade	1012.5	-	0	5	7.0	6.4	1007.1	SSE	10	8	12.4	9.4
15	Budapest	1012.3	E	2	-	1.9	0.9	1007.4	E	6	-	4.2	3.9
16	Prague	1010.1	S	4	-	-1.1	-3.7	1006.6	NE	2	8	0.6	-2.1
17	Munich	1008.9	-	0	8	-1.5	-2.2	1002.9	E	6	7	0.0	-2.4
18	Strasbourg	1008.6	SSW	2	7	-4.1	-4.4	1003.8	NNW	5	8	1.6	-1.0
19	Paris	1007.7	-	0	8	1.4	0.1	1006.3	N	6	1	2.6	-1.0
20	Jersey	1007.9	NE	6	1	3.1	-1.9	1007.8	ENE	9	0	5.4	-1.0
21	Milan	1010.0	ENE	1	6	4.8	4.8	1003.0	NNW	3	8	4.4	4.2
22	Marseille	1001.8	ESE	13	8	12.8	11.7	998.0	W	6	7	15.5	13.0
23	Bordeaux	1000.6	NE	7	8	5.0	4.1	1001.7	N	7	8	4.8	3.3
24	Rome	1009.3	SE	8	7	14.2	12.5	1004.5	SSE	14	8	17.4	16.1
25	Ajaccio	1007.2	NE	5	8	12.5	8.6	1001.9	NE	3	8	15.2	13.2
26	Barcelona	1000.6	W	2	4	13.2	12.1	999.4	W	14	2	19.7	9.9
27	Majorca	1003.1	SW	8	7	16.0	13.3	1001.7	WSW	15	6	18.9	15.2
28	Madrid	1002.7	S	6	6	9.7	8.8	1000.0	NNE	2	8	10.0	9.5
29	Lisbon	998.7	SSW	4	-	13.6	13.6	998.7	WNW	7	4	17.3	14.3
30	Athens	1018.2	-	0	-	15.0	14.2	1017.2	SSE	5	5	20.0	16.5
31	Malta	1015.4	SSW	10	2	17.2	15.3	1013.3	SSW	12	7	20.0	15.8
32	Gibraltar	1005.6	SW	13	8	17.9	14.9	1004.2	SW	18	8	17.7	15.4

Daily Weather Summary for Friday 09 December 2022

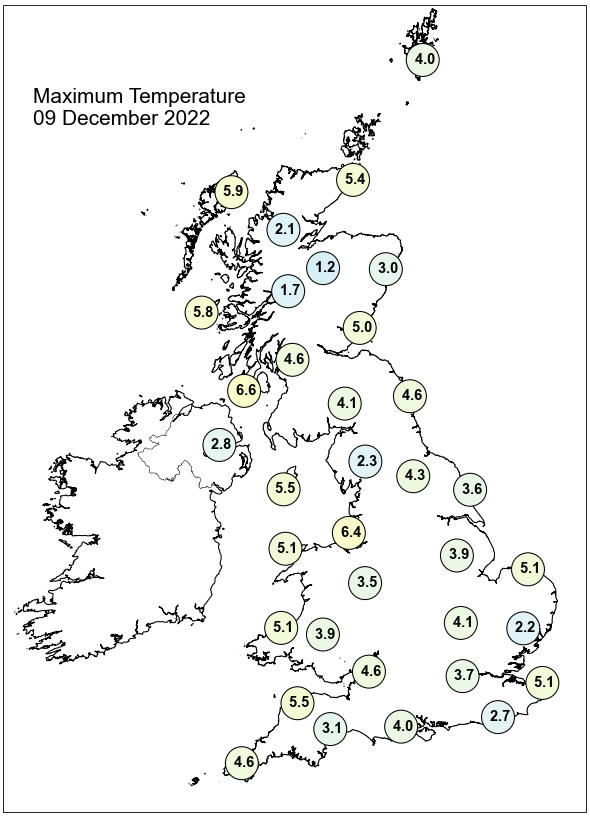

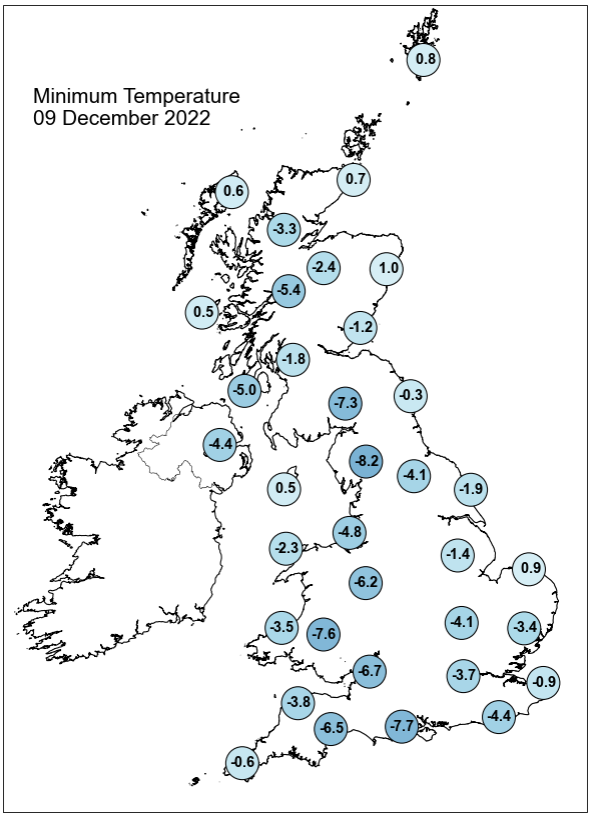

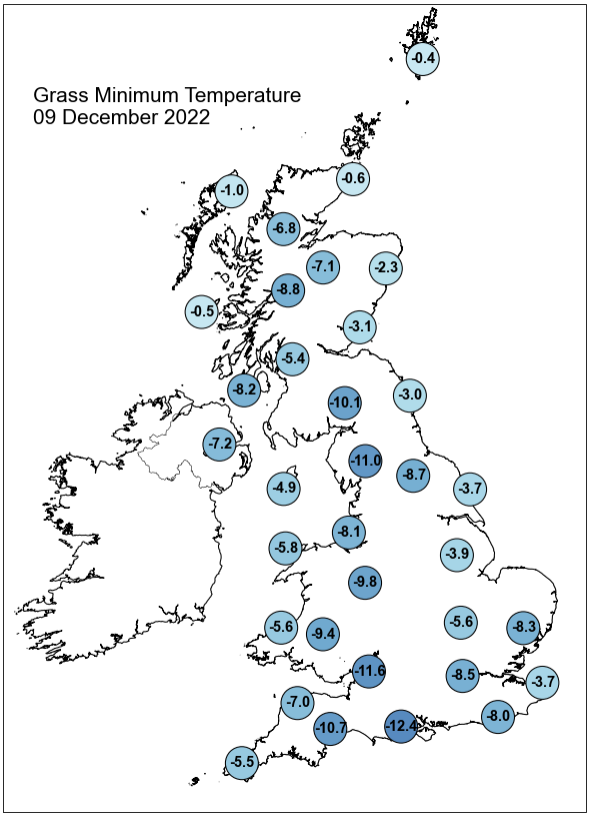

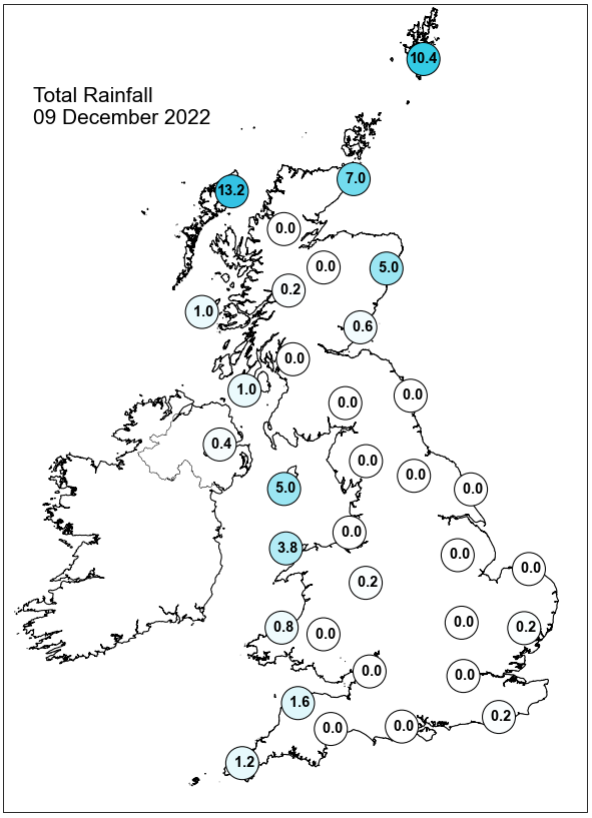

Daily Weather Summary for Friday 09 December 2022

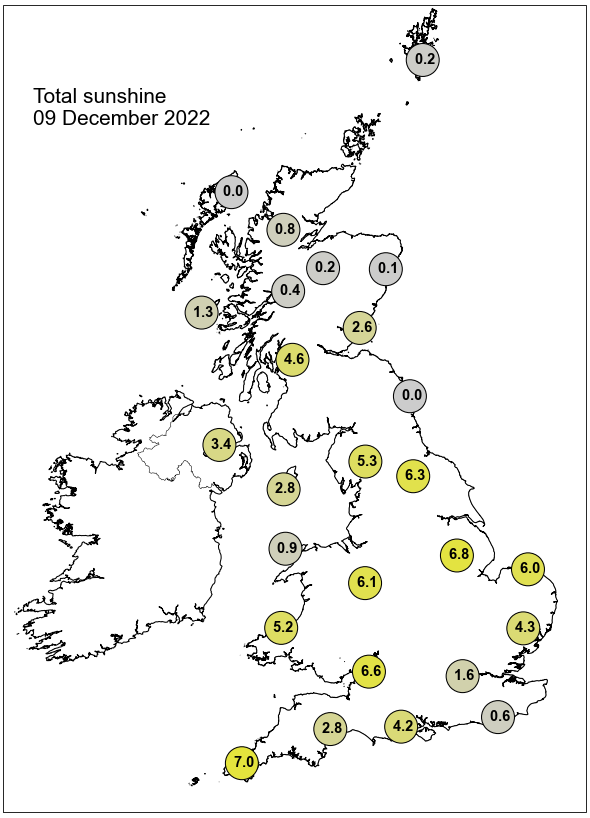

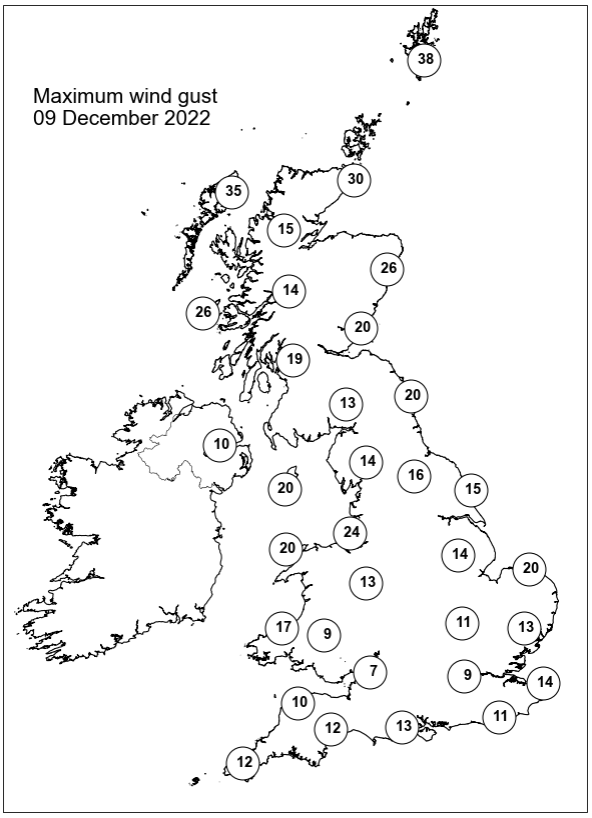

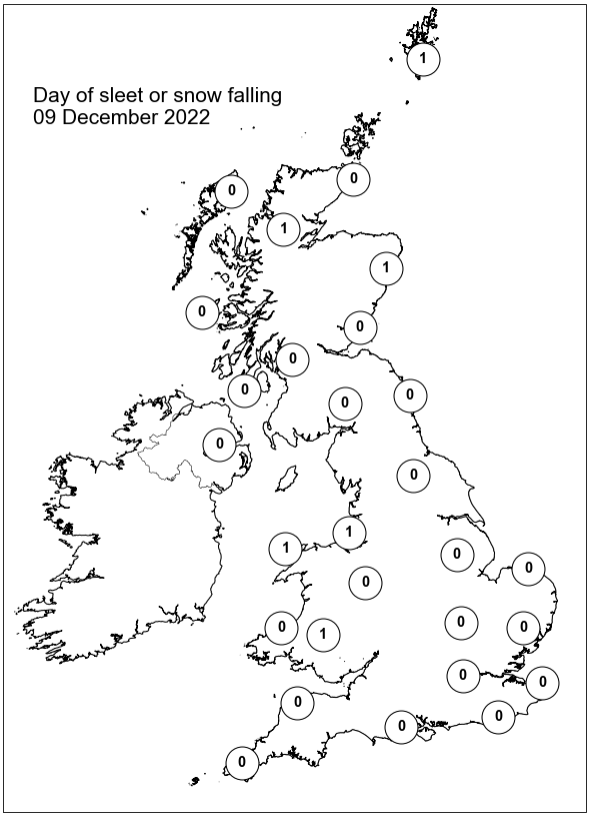

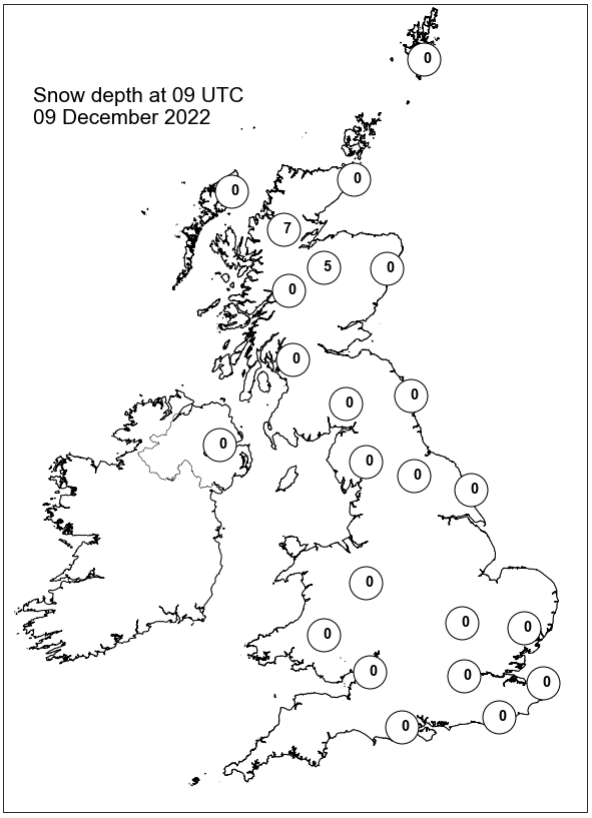

Daily Weather Summary for Saturday 10 December 2022

This day's summary created 17/12/2022 03:05

Summary of the UK Weather for Saturday 10 December 2022

An occlusion associated with a low pressure centred off northeast Scotland cast wintry showers of rain, snow, and hail across the region. Further areas of rain and hail showers have affected coastal areas of Northern Ireland, northwest England, south Wales and the southwest. Clear skies over most of central and southern England have caused a sharp frost in these areas. Freezing fog was widespread in the early hours and was slow to clear in place. Winds in the south remained light throughout the period, with stronger gusts in the north. Cloud and wintry showers continued to affect the highlands of Scotland, and the north and southwest of England. The showers became widespread later in the period. Yellow warnings for snow and ice were in force in North Scotland, Northern Ireland, Wales, northwest England and parts of the South West. The temperature was generally cold with widespread frost, and freezing fog affecting areas without cloud cover.

Daily Extremes

Highest Maximum	**8.2°C** Scilly: St Marys Airport (Isles Of Scilly, 31mAMSL)
Lowest Maximum	**-1.0°C** Brampton No 3 (Cumbria, 117mAMSL)
Highest Minimum	**4.1°C** Scilly: St Marys Airport (Isles Of Scilly, 31mAMSL)
Lowest Minimum	**-9.2°C** Eskdalemuir (Dumfriesshire, 236mAMSL)
Lowest Grass Minimum	**-12.4°C** Threave (Kirkcudbrightshire, 73mAMSL)
Most Rainfall	**22.5mm** Parkham (Devon, 90mAMSL)
Most Sunshine	**7.2hr** Wellesbourne (Warwickshire, 47mAMSL)
Highest Gust	**35Kt 40mph** Wick Airport (Caithness, 36mAMSL)
Highest Gust (mountain)	**39Kt 45mph** Bealach Na Ba No 2 (Ross & Cromarty, 773mAMSL)
Greatest Snow Depth at 0900 UTC	**7cm** Aviemore (Inverness-shire, 228mAMSL)

mAMSL refers to station elevation in metres above mean sea level

Daily Weather Summary for Saturday 10 December 2022

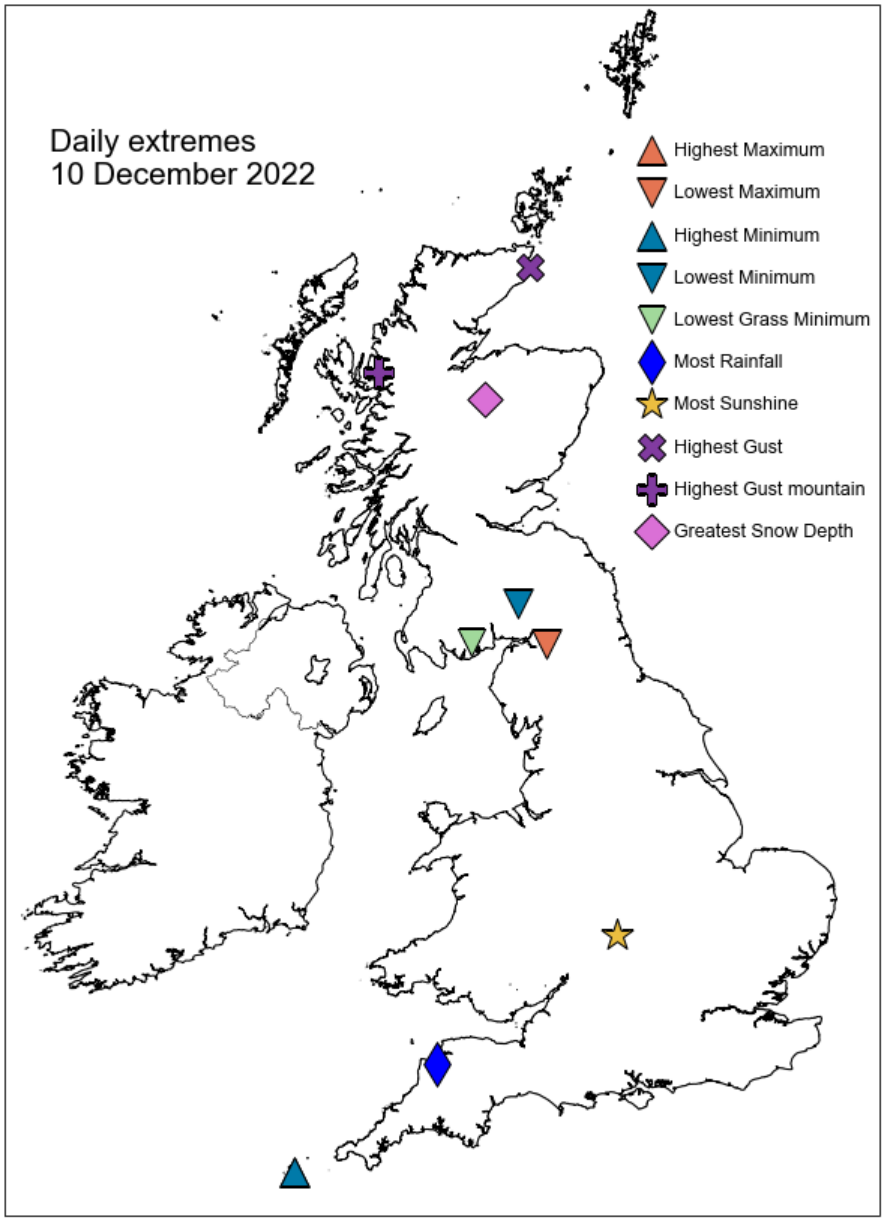

Daily Weather Summary for Saturday 10 December 2022

North Atlantic and Europe analysis charts and satellite images at 0000 UTC

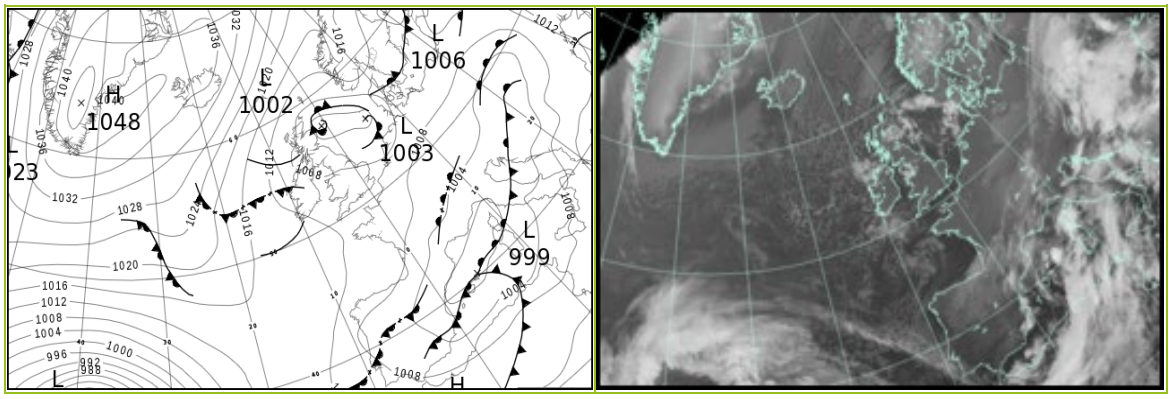

North Atlantic and Europe analysis charts and satellite images at 1200 UTC

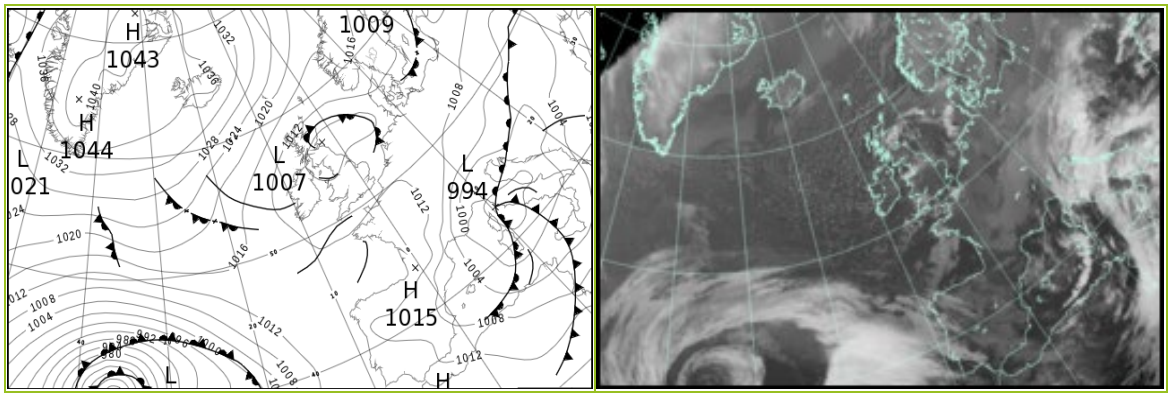

All satellite imagery copyright Met Office and EUMETSAT (European Organisation for the Exploitation of Meteorological Satellites). These show infra-red images from the geostationary MSG satellite. The rainfall rates are derived from both rain-radar and satellite data.

Daily Weather Summary for Saturday 10 December 2022

UK satellite and rain-radar precipitation rates at (L) 0000 and (R) 1200 UTC



UK wind speed and direction at (L) 0000 and (R) 1200 UTC

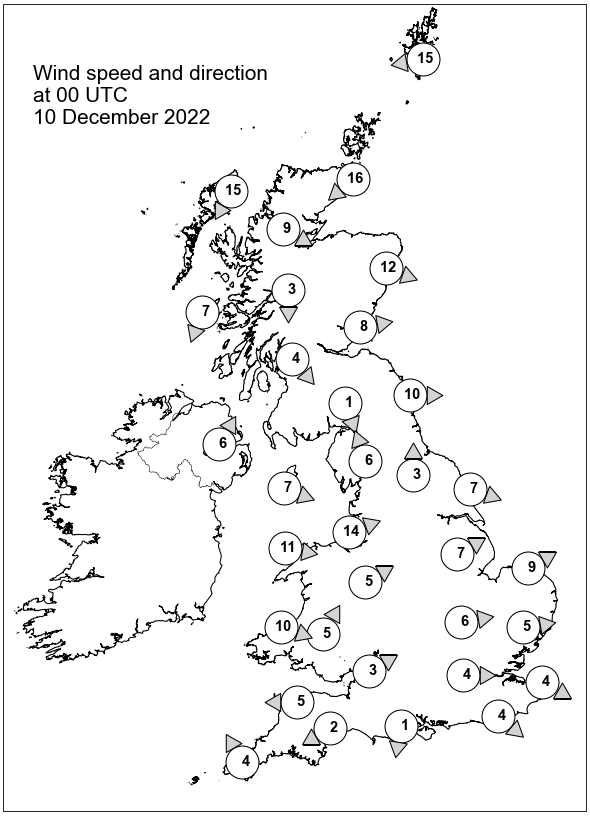

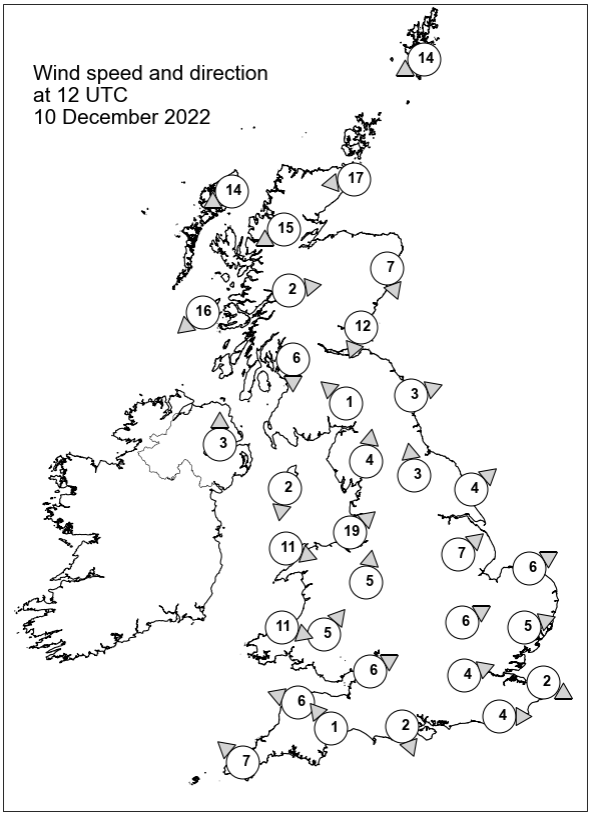

Daily Weather Summary for Saturday 10 December 2022

Selected UK readings at (L) 0000 and (R) 1200 UTC

STATIONS		0000 UTC						1200 UTC					
NO	SITE	PRESS	WDIR	WSPD	CLOUD	TEMP	TDEW	PRESS	WDIR	WSPD	CLOUD	TEMP	TDEW
1	Lerwick	1009.3	E	15	8	3.0	1.0	1014.1	ENE	14	8	3.8	-2.0
2	Wick	1006.3	NE	16	1	3.9	1.3	1011.8	E	17	3	4.8	-0.6
3	Stornoway	1008.4	NNE	15	7	4.9	1.1	1012.5	ENE	14	8	6.0	1.6
4	Loch Glascarnoch	1008.5	WNW	9	5	-1.4	-2.2	1011.9	ENE	15	8	1.1	-0.1
5	Aviemore	1006.3	-	-	7	0.7	-1.3	1009.8	-	-	8	1.4	0.2
6	Dyce	1003.8	WNW	12	8	2.1	0.9	1008.5	NNW	7	6	1.8	0.9
7	Tulloch Bridge	1008.1	N	3	8	-1.2	-1.6	1010.4	W	2	8	0.5	-0.4
8	Tiree	1007.4	NNE	7	7	4.2	1.3	1009.1	NE	16	3	5.2	1.1
9	Leuchars	1005.1	W	8	8	0.7	-2.5	1006.8	NNE	12	8	3.1	1.8
10	Bishopton	1006.6	NW	4	0	-3.0	-3.9	1007.5	N	6	8	2.9	-0.3
11	Machrihanish	1006.6	-	-	6	-1.9	-3.2	1007.6	-	-	4	3.6	-1.0
12	Boulmer	1005.3	W	10	0	0.0	-2.6	1007.2	WSW	3	8	2.0	-0.8
13	Eskdalemuir	1007.7	NNW	1	1	-6.3	-7.2	1007.8	SE	1	3	-1.1	-2.6
14	Aldergrove	1008.1	SSW	6	8	0.3	-0.1	1008.5	S	3	8	0.2	0.2
15	Shap	1007.2	SSE	6	8	-0.3	-1.3	1007.5	S	4	2	1.0	-0.4
16	Leeming	1007.1	S	3	0	-2.9	-3.8	1007.8	S	3	3	0.4	-0.4
17	Ronaldsway	1007.3	WNW	7	3	4.4	1.3	1007.1	N	2	1	4.6	2.3
18	Bridlington	1006.3	WNW	7	0	-1.5	-3.3	1007.8	SW	4	8	1.1	0.4
19	Crosby	1007.9	WSW	14	8	4.2	2.3	1007.5	SW	19	8	2.6	1.5
20	Valley	1008.8	W	11	6	4.0	0.9	1007.7	WNW	11	6	4.7	1.7
21	Waddington	1008.1	WSW	7	0	-1.0	-1.5	1008.6	SW	7	5	2.0	-0.4
22	Shawbury	1008.9	WSW	5	0	-1.1	-1.7	1008.4	S	5	0	2.2	-0.5
23	Weybourne	1007.6	WSW	9	0	-0.2	-0.9	1009.4	WSW	6	8	-0.6	-0.7
24	Bedford	1009.0	W	6	4	-1.6	-2.3	1009.5	WSW	6	0	1.3	-0.8
25	Aberporth	1009.7	WNW	10	6	4.3	-1.1	1008.7	WNW	11	7	5.0	0.1
26	Sennybridge	1010.8	SSW	5	1	-2.5	-2.8	1009.6	SW	5	6	0.9	0.4
27	Wattisham	1008.9	W	5	0	-3.9	-4.7	1009.9	WSW	5	0	0.4	-1.0
28	Almondsbury	1010.4	WSW	3	0	-3.3	-4.0	1010.0	WSW	6	1	3.9	1.1
29	Heathrow	1009.8	W	4	0	-1.4	-2.8	1010.4	WSW	4	0	2.6	-0.5
30	Manston	-	WNW	4	-	-2.3	-3.2	-	WNW	2	-	2.2	-0.5
31	Chivenor	1011.1	E	5	8	-1.7	-2.7	1010.9	ESE	6	8	1.9	1.0
32	Exeter	1011.4	ENE	2	0	-5.8	-6.4	1010.9	SE	1	8	1.2	1.1
33	Herstmonceux	1009.6	NW	4	0	-1.6	-2.8	1010.7	W	4	1	3.3	0.6
34	Hurn	1010.8	N	1	6	-6.1	-6.6	1010.7	NNW	2	8	3.1	0.7
35	Camborne	1011.8	SSE	4	0	-0.6	-3.2	1011.0	SE	7	8	3.7	1.3

Daily Weather Summary for Saturday 10 December 2022

Selected European readings at (L) 0000 and (R) 1200 UTC

STATIONS		0000 UTC						1200 UTC					
NO	SITE	PRESS	WDIR	WSPD	CLOUD	TEMP	TDEW	PRESS	WDIR	WSPD	CLOUD	TEMP	TDEW
1	Murmansk	1027.6	E	4	3	-9.2	-13.6	1028.6	NW	2	7	-8.1	-12.0
2	Helsinki	1008.8	E	8	8	-6.9	-7.8	1010.4	SSE	12	8	-2.2	-2.9
3	Stockholm	1009.0	NNW	2	-	-5.2	-5.7	1010.6	WNW	4	-	-3.1	-4.5
4	Oslo	1013.3	NNE	4	-	-5.6	-9.7	1015.1	N	5	3	-5.0	-9.8
5	Reykjavik	1035.9	E	5	0	-2.4	-7.7	1036.0	NE	3	1	-5.6	-10.8
6	Moscow	1016.4	SE	2	8	-3.6	-4.5	1013.7	-	0	8	-1.8	-2.5
7	Kiev	-	-	-	-	-	-	-	-	-	-	-	-
8	Warsaw	1007.3	NNE	6	8	0.1	-0.5	1007.5	NNE	12	8	0.7	-0.5
9	Berlin	1009.1	NE	4	8	-2.0	-3.2	1010.2	N	6	8	-0.9	-3.0
10	De Bilt	1007.9	SSW	8	8	-0.6	-1.6	1010.3	S	6	9	-1.1	-1.4
11	Dublin	1009.7	WSW	12	7	-1.2	-1.2	1009.3	W	10	8	-0.3	-0.7
12	Cork	1012.0	WNW	8	1	0.2	-3.0	1010.6	W	6	2	3.6	-0.2
13	Sofia	1010.3	NNW	4	5	8.1	5.5	1005.1	N	2	6	13.9	10.0
14	Belgrade	1002.5	SSE	10	8	14.4	8.1	998.0	SSE	8	4	18.1	9.5
15	Budapest	1000.6	-	0	-	5.5	5.5	1001.8	N	2	-	4.9	4.0
16	Prague	1006.0	W	2	-	0.5	-1.3	1007.3	NNW	4	8	1.0	-1.6
17	Munich	1005.2	N	4	8	0.4	-0.5	1006.4	N	4	8	0.1	-0.8
18	Strasbourg	1006.3	NNW	4	8	1.5	0.2	1009.9	N	2	8	0.9	0.2
19	Paris	1009.1	NW	3	4	-1.0	-2.1	1012.8	W	3	5	3.9	-0.1
20	Jersey	1011.1	N	6	7	1.9	1.1	1011.5	SW	6	6	6.4	1.9
21	Milan	1001.4	W	3	7	4.5	3.5	998.8	WSW	5	-	5.1	4.1
22	Marseille	1000.3	-	0	8	8.9	8.8	1003.1	NW	22	-	7.7	1.5
23	Bordeaux	1008.6	N	7	8	0.2	-1.4	1015.0	NE	4	-	1.9	-0.5
24	Rome	1002.4	S	5	6	17.2	15.4	994.1	S	7	-	17.2	16.0
25	Ajaccio	1000.7	NNE	4	8	14.0	12.9	997.6	SSW	3	8	13.7	12.3
26	Barcelona	999.6	N	7	8	13.9	10.1	1004.5	N	7	7	14.7	7.7
27	Majorca	999.6	W	8	5	16.6	14.1	1005.8	ENE	7	6	15.7	9.1
28	Madrid	1004.1	S	2	8	8.1	7.9	1010.1	SSE	4	6	11.1	8.3
29	Lisbon	1008.5	-	-	-	13.5	12.6	1014.1	NW	2	-	15.5	8.7
30	Athens	1015.8	N	3	-	17.1	16.4	1012.2	SSE	7	7	18.8	15.8
31	Malta	1010.2	SSW	11	5	20.0	16.0	1004.7	WSW	22	8	20.5	16.7
32	Gibraltar	1008.1	WSW	18	8	17.8	13.7	1014.3	W	15	8	18.0	12.7

Daily Weather Summary for Saturday 10 December 2022

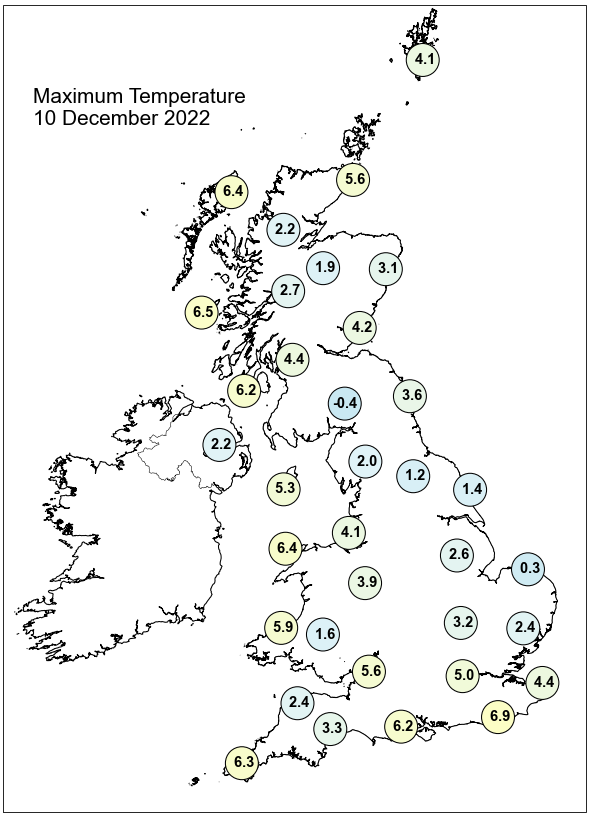

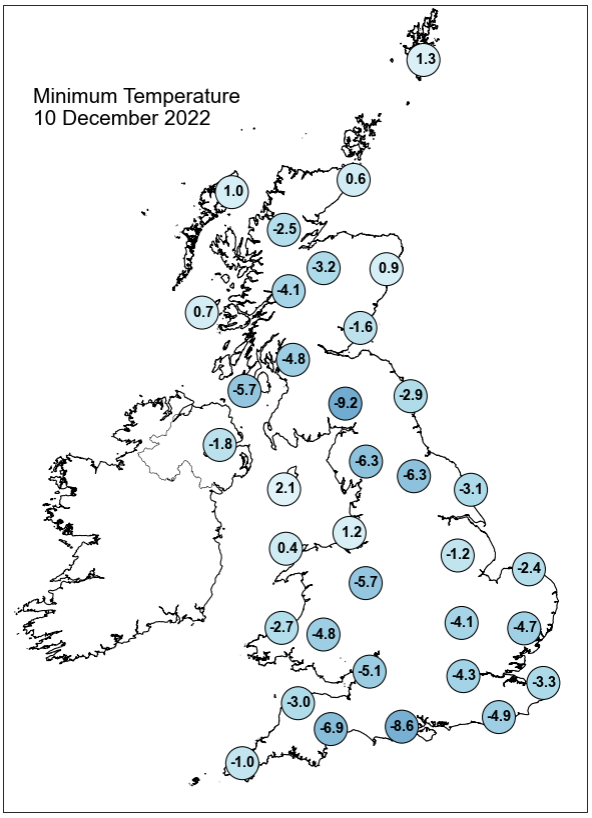

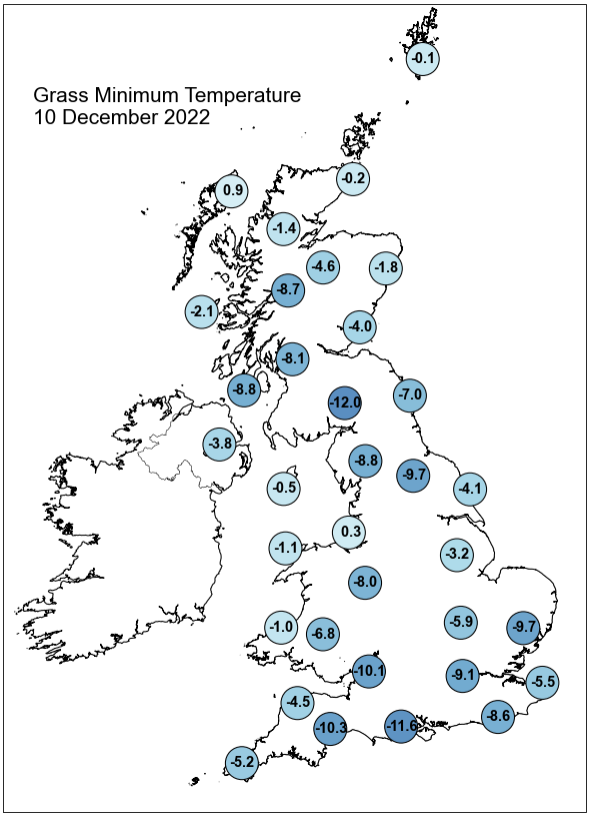

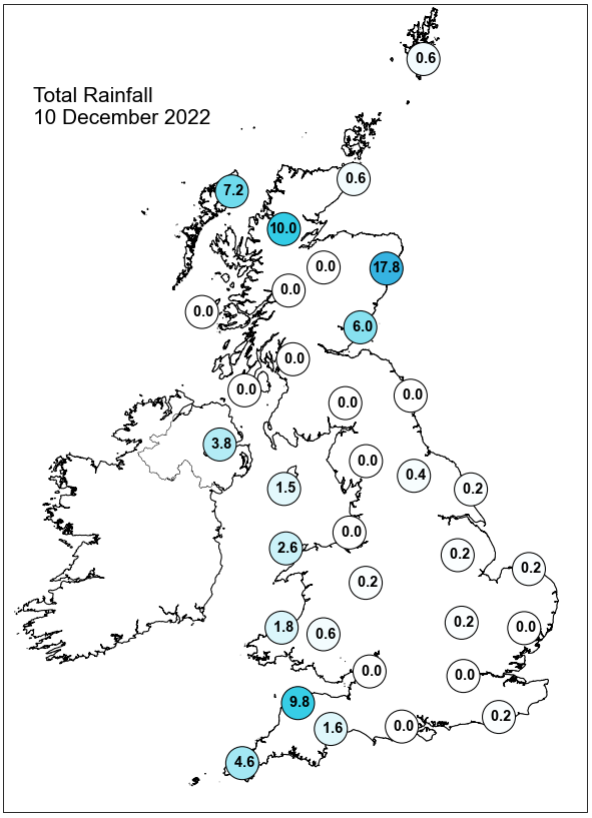

Daily Weather Summary for Saturday 10 December 2022

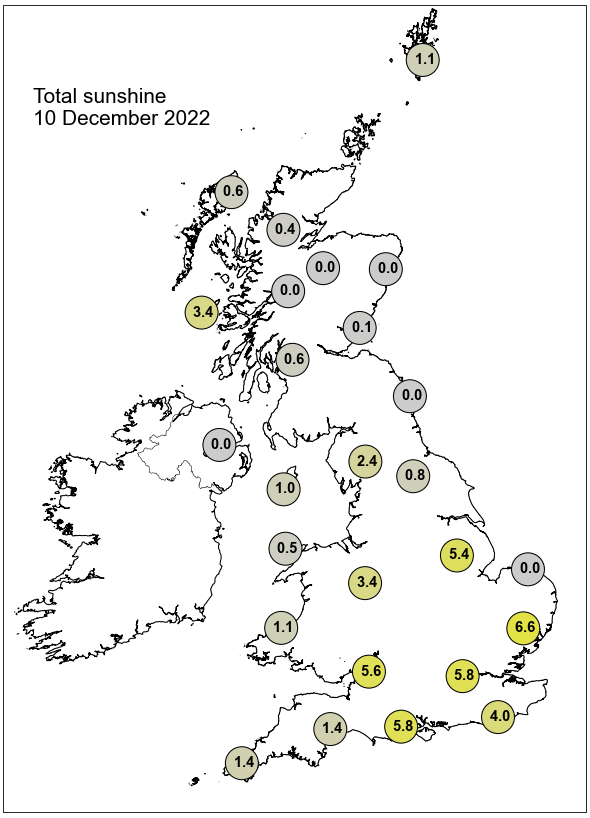

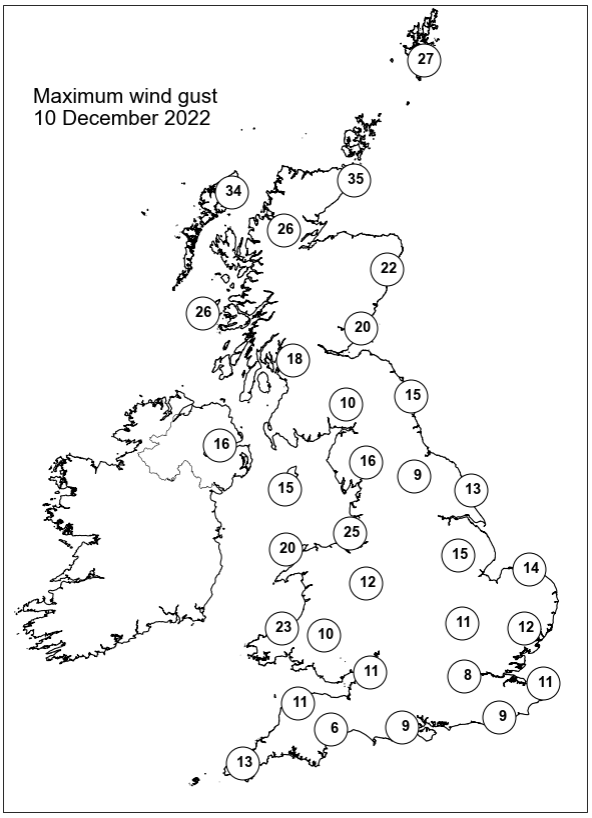

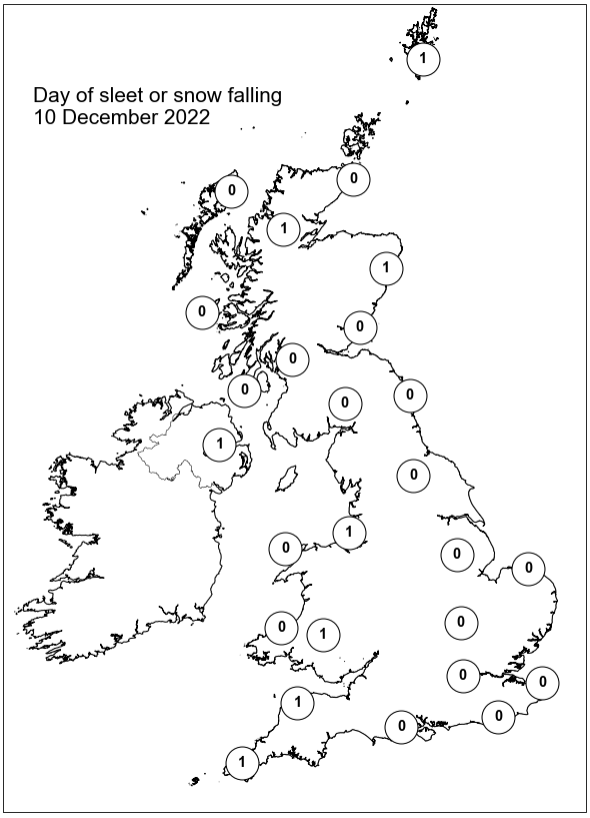

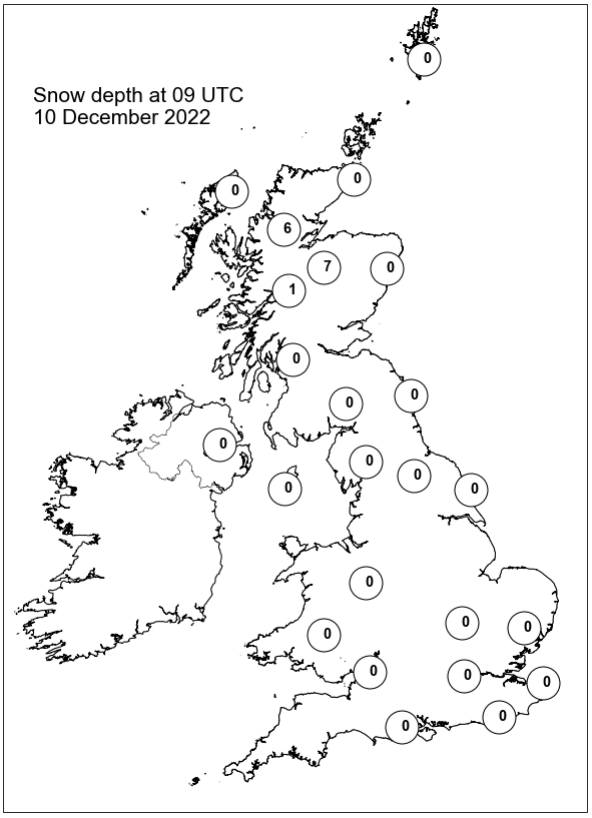

Daily Weather Summary for Sunday 11 December 2022

This day's summary created 20/12/2022 12:14

Summary of the UK Weather for Sunday 11 December 2022

Widespread freezing fog affected the UK. A band of wintry showers progressed slowly southward along the coast of northeast Scotland reaching central Scotland by the end of the period. South Wales and parts of the southwest saw wintry showers, falling as snow at higher levels. Parts of southeast England also saw some wintry showers. The night was cold with widespread frost covering England. Freezing fog was seen in many places this morning across the UK which in some places was slow to clear, especially in the south of England. In Scotland and northern England, bands of winter showers moved south over the region with snowy and sleety conditions seen on higher ground. These showers fizzled out through the afternoon but left behind icy conditions. Wintry showers were also experienced in the southeast of England, as well as parts of the Southwest. These showers saw snow reaching lower ground in places. Freezing fog returned in many parts of the UK the evening, with the densest of this being seen in the Midlands.

Daily Extremes

Highest Maximum	**8.2°C** Treknow (Cornwall, 100mAMSL)
Lowest Maximum	**-2.1°C** Warcop Range (Cumbria, 227mAMSL)
Highest Minimum	**4.4°C** Scilly: St Marys Airport (Isles Of Scilly, 31mAMSL)
Lowest Minimum	**-8.6°C** Marham (Norfolk, 21mAMSL)
Lowest Grass Minimum	**-12.5°C** Marham (Norfolk, 21mAMSL)
Most Rainfall	**34.0mm** Denge Beach (Kent, 4mAMSL)
Most Sunshine	**5.9hr** Glasgow, Bishopton (Renfrewshire, 59mAMSL) also Thomastown (Fermanagh, 72mAMSL)
Highest Gust	**32Kt 37mph** Inverbervie No 2 (Kincardineshire, 134mAMSL)
Highest Gust (mountain)	**28Kt 32mph** Bealach Na Ba No 2 (Ross & Cromarty, 773mAMSL)
Greatest Snow Depth at 0900 UTC	**10cm** Floors Castle (Roxburghshire, 59mAMSL)

mAMSL refers to station elevation in metres above mean sea level

Daily Weather Summary for Sunday 11 December 2022

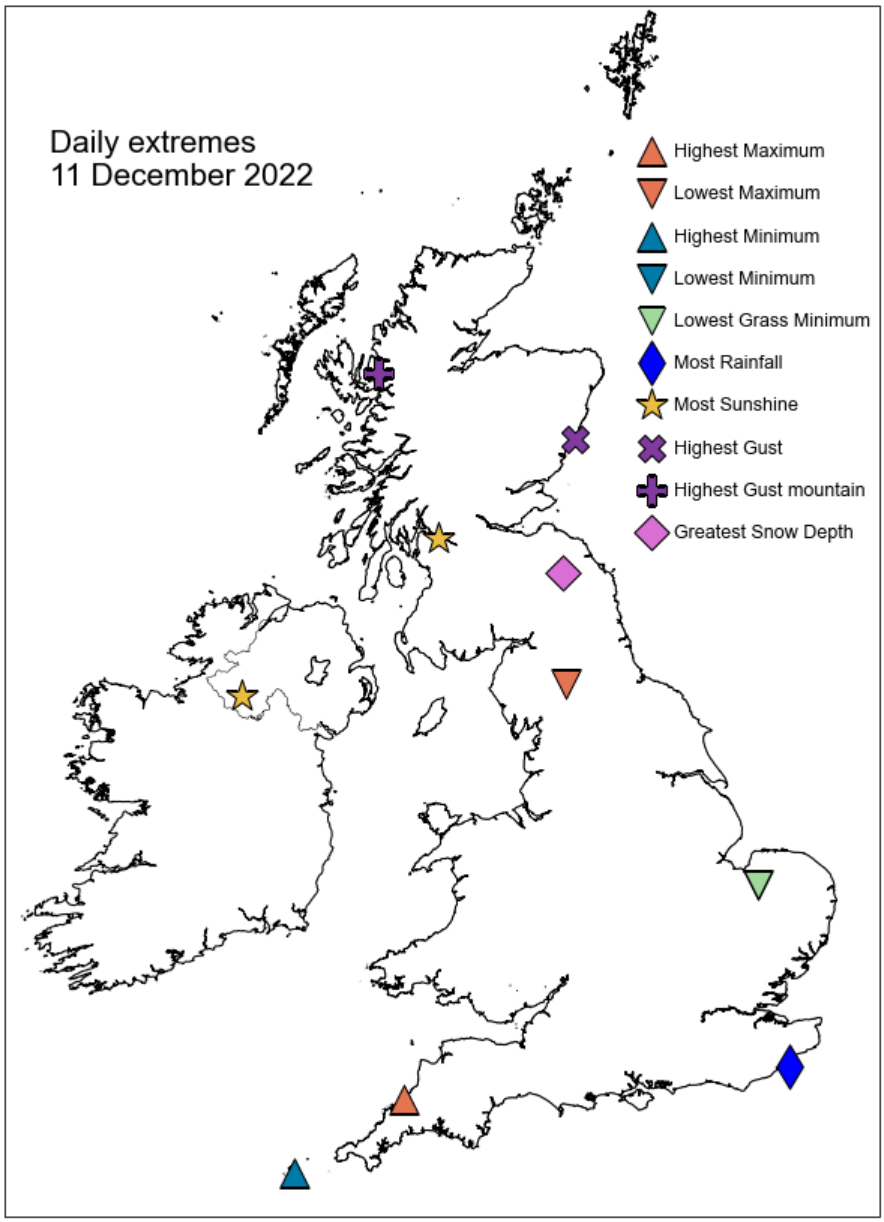

Daily Weather Summary for Sunday 11 December 2022

North Atlantic and Europe analysis charts and satellite images at 0000 UTC

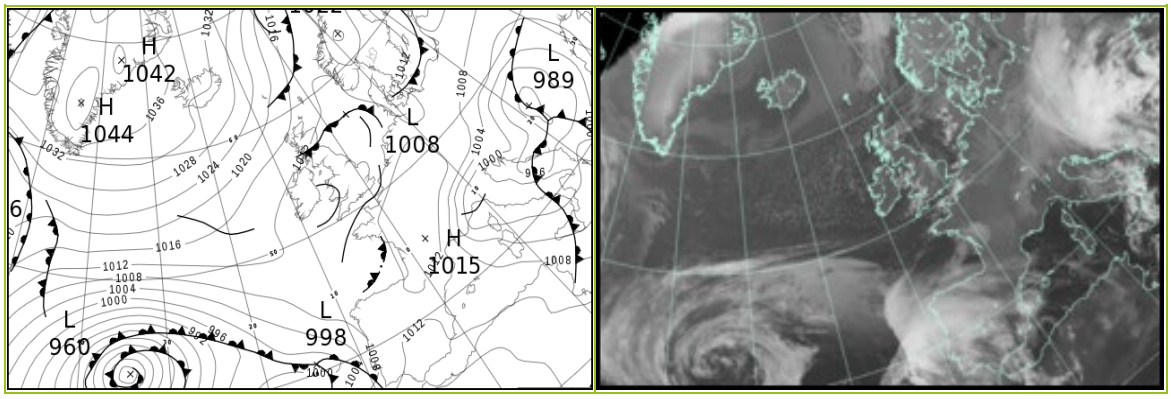

North Atlantic and Europe analysis charts and satellite images at 1200 UTC

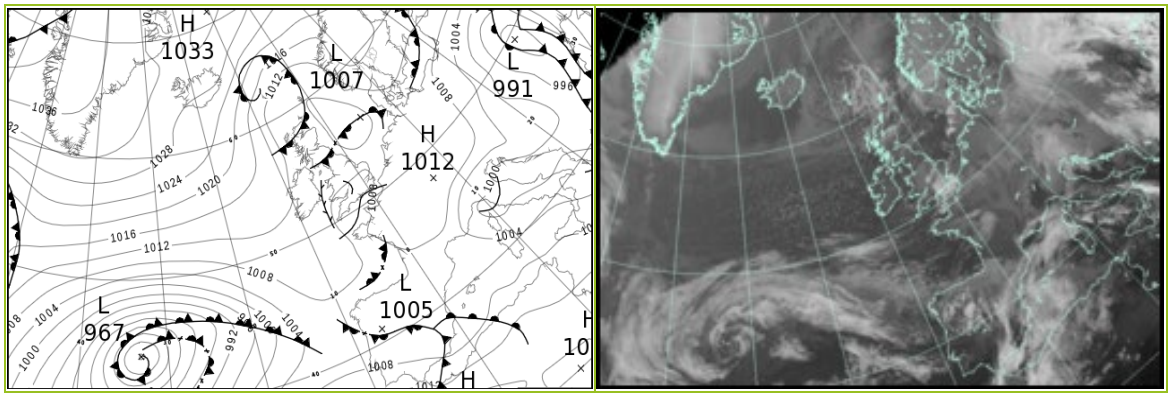

All satellite imagery copyright Met Office and EUMETSAT (European Organisation for the Exploitation of Meteorological Satellites). These show infra-red images from the geostationary MSG satellite. The rainfall rates are derived from both rain-radar and satellite data.

Daily Weather Summary for Sunday 11 December 2022

UK satellite and rain-radar precipitation rates at (L) 0000 and (R) 1200 UTC

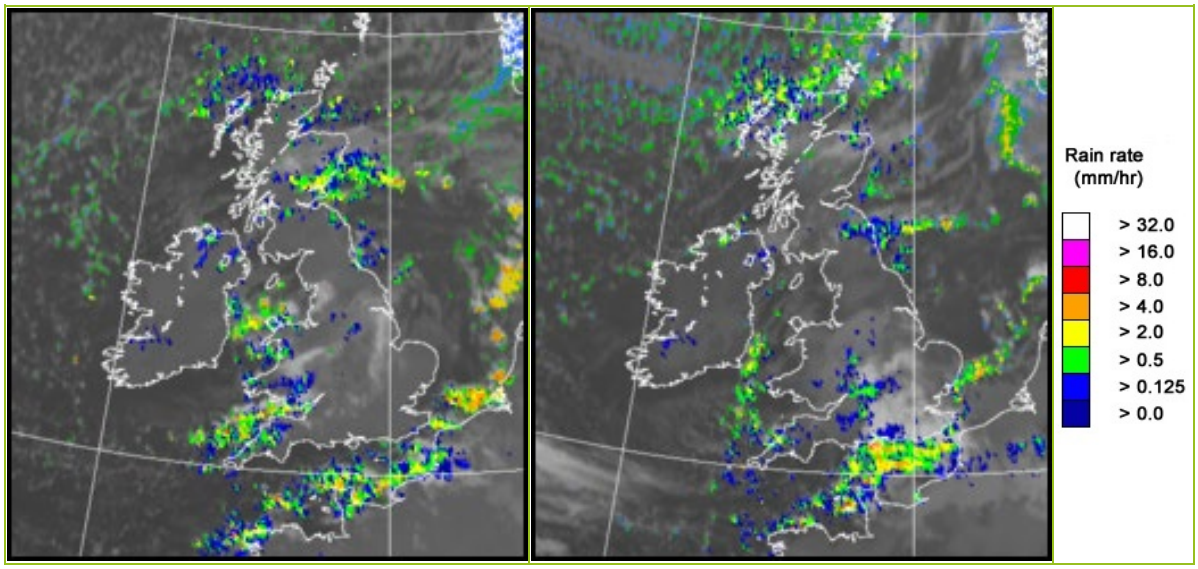

UK wind speed and direction at (L) 0000 and (R) 1200 UTC

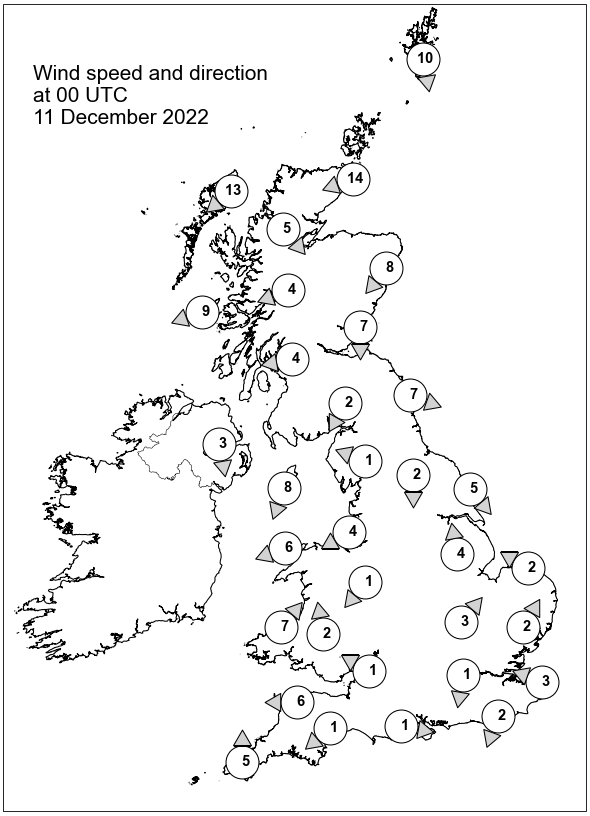

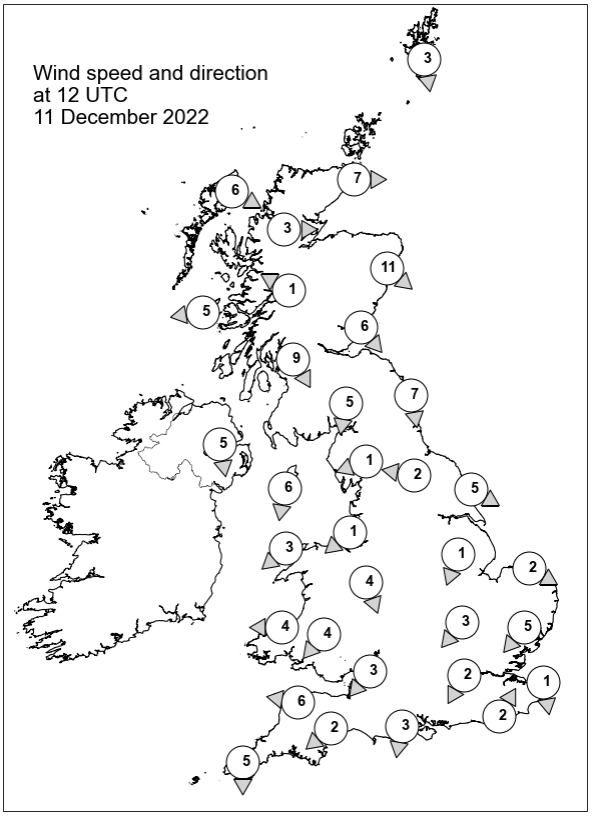

Daily Weather Summary for Sunday 11 December 2022

Selected UK readings at (L) 0000 and (R) 1200 UTC

STATIONS		0000 UTC						1200 UTC					
NO	SITE	PRESS	WDIR	WSPD	CLOUD	TEMP	TDEW	PRESS	WDIR	WSPD	CLOUD	TEMP	TDEW
1	Lerwick	1014.1	N	10	0	0.8	-0.9	1007.7	N	3	8	1.4	0.0
2	Wick	1014.2	ENE	14	1	2.5	0.2	1008.8	W	7	7	1.2	0.4
3	Stornoway	1015.8	NE	13	8	3.9	1.6	1010.6	WNW	6	8	1.5	0.6
4	Loch Glascarnoch	1015.4	NW	5	0	-2.2	-4.6	1011.4	W	3	4	-4.1	-5.2
5	Aviemore	1013.3	-	-	8	0.7	-0.6	1010.6	-	-	7	0.7	-1.0
6	Dyce	1012.0	NE	8	8	2.6	1.1	1009.3	NW	11	5	2.2	-0.1
7	Tulloch Bridge	1013.6	ENE	4	7	1.7	-1.5	1012.5	ESE	1	0	-4.1	-4.4
8	Tiree	1013.3	ENE	9	7	3.3	-0.4	1011.1	E	5	0	4.5	0.1
9	Leuchars	1010.9	N	7	8	2.2	1.2	1009.4	NW	6	0	2.7	-1.5
10	Bishopton	1011.3	E	4	8	2.5	-0.6	1010.0	NNW	9	0	3.1	-2.8
11	Machrihanish	1011.1	-	-	6	2.3	0.0	1010.6	-	-	7	2.9	-0.4
12	Boulmer	1009.6	WNW	7	1	0.0	-1.2	1008.2	N	7	8	3.6	2.0
13	Eskdalemuir	1010.9	NNE	2	8	-1.6	-2.8	1009.4	N	5	8	1.2	0.5
14	Aldergrove	1010.5	N	3	7	0.1	-0.2	1010.5	N	5	8	2.5	1.7
15	Shap	1010.7	ESE	1	8	-3.8	-4.1	1009.5	ENE	1	4	-2.5	-2.9
16	Leeming	1010.0	N	2	8	-0.5	-0.7	1008.7	E	2	8	1.1	0.1
17	Ronaldsway	1009.0	NNE	8	1	1.0	-0.5	1009.3	N	6	2	3.7	-0.7
18	Bridlington	1009.2	NW	5	8	0.4	-0.4	1007.7	WNW	5	0	3.6	-1.2
19	Crosby	1008.9	ENE	4	8	0.6	0.2	1008.8	NE	1	0	2.5	0.6
20	Valley	1008.6	ENE	6	8	1.5	0.6	1008.7	NE	3	8	2.3	1.0
21	Waddington	1009.3	S	4	8	-0.9	-1.2	1008.7	NNE	1	8	-0.9	-0.9
22	Shawbury	1009.1	NE	1	8	-3.5	-4.0	1008.6	NNW	4	8	0.4	0.0
23	Weybourne	1009.9	ESE	2	4	-3.8	-4.3	1008.3	WNW	2	8	-0.5	-0.8
24	Bedford	1009.6	SW	3	6	-2.9	-3.3	1008.2	NE	3	8	-2.2	-2.3
25	Aberporth	1008.2	SW	7	5	-0.4	-0.9	1008.1	E	4	0	2.0	-0.5
26	Sennybridge	1008.7	S	2	8	0.2	0.1	1008.1	NE	4	8	-0.5	-1.0
27	Wattisham	1009.8	SSW	2	0	-0.9	-1.5	1007.7	NE	5	1	-1.0	-1.5
28	Almondsbury	1009.1	ESE	1	8	-2.5	-2.8	1007.5	NE	3	8	0.2	0.0
29	Heathrow	1009.9	N	1	1	-2.6	-3.4	1007.7	NNE	2	8	-1.8	-2.1
30	Manston	-	ESE	3	-	1.2	0.7	-	N	1	-	0.7	0.7
31	Chivenor	1008.9	E	6	8	1.0	0.4	1007.2	E	6	8	0.8	0.2
32	Exeter	1009.3	NE	1	8	-4.2	-4.5	1007.2	NE	2	8	-1.0	-1.0
33	Herstmonceux	1009.4	NNE	2	0	-1.4	-1.7	1007.0	SSW	2	8	0.3	0.2
34	Hurn	1009.5	W	1	6	-5.5	-5.9	1006.7	N	3	8	-0.7	-0.8
35	Camborne	1009.0	S	5	0	2.9	0.5	1007.3	N	5	8	5.4	1.4

Daily Weather Summary for Sunday 11 December 2022

Selected European readings at (L) 0000 and (R) 1200 UTC

STATIONS		0000 UTC						1200 UTC					
NO	SITE	PRESS	WDIR	WSPD	CLOUD	TEMP	TDEW	PRESS	WDIR	WSPD	CLOUD	TEMP	TDEW
1	Murmansk	1031.6	NNE	2	6	-10.7	-16.0	1032.0	S	4	7	-12.5	-15.2
2	Helsinki	1013.3	SE	12	8	-3.5	-4.4	1016.6	E	8	8	-3.7	-5.8
3	Stockholm	1012.3	NW	4	-	-4.9	-5.4	1014.9	NNW	4	-	-5.9	-6.7
4	Oslo	1015.6	NE	2	-	-10.2	-12.7	1016.5	NNE	7	6	-7.4	-10.4
5	Reykjavik	1032.4	E	2	0	-5.3	-11.3	1028.1	ESE	3	0	-3.2	-8.8
6	Moscow	1008.5	-	0	8	-0.3	-0.8	1013.2	NNE	4	8	-1.2	-2.3
7	Kiev	-	-	-	-	-	-	-	-	-	-	-	-
8	Warsaw	1007.8	N	8	8	-1.2	-1.9	1002.8	NW	12	8	-3.1	-4.5
9	Berlin	1011.5	NW	6	8	-2.1	-4.7	1009.9	NW	8	8	-2.1	-4.9
10	De Bilt	1010.9	S	6	8	1.1	0.5	1009.5	S	6	8	1.8	-0.3
11	Dublin	1009.7	WNW	8	7	0.2	-0.1	1010.0	NNW	8	3	1.1	-0.4
12	Cork	1011.1	NW	8	8	-0.3	-0.4	1011.1	NNW	12	4	0.3	-0.8
13	Sofia	995.1	WNW	4	6	9.7	8.5	994.5	SW	2	7	14.7	9.0
14	Belgrade	993.2	WSW	10	8	5.2	4.5	1002.6	W	6	8	3.6	1.2
15	Budapest	995.4	NW	8	-	3.9	3.5	1000.4	NW	10	-	2.3	-1.3
16	Prague	1009.1	NNW	6	-	-0.9	-3.6	1008.9	NW	6	7	-1.7	-7.4
17	Munich	1011.0	WNW	6	7	-1.9	-3.1	1010.7	W	8	7	-2.5	-6.1
18	Strasbourg	1013.4	WNW	2	-	-4.4	-4.9	1011.7	SSE	3	8	-1.1	-2.4
19	Paris	1013.8	SSW	5	8	-1.5	-2.1	1011.6	SSW	6	7	-1.3	-3.7
20	Jersey	1010.0	WSW	13	6	4.9	2.3	1007.1	SSW	13	8	4.3	3.1
21	Milan	997.9	WSW	3	6	2.0	2.0	1001.8	SE	6	0	5.4	-0.5
22	Marseille	1006.5	NW	12	-	2.4	-2.7	1005.8	NNW	6	-	5.2	-2.9
23	Bordeaux	1013.7	ESE	3	-	-2.5	-3.2	1007.8	E	7	-	2.9	-2.8
24	Rome	998.3	N	2	4	12.4	12.0	1000.6	W	17	2	13.8	6.7
25	Ajaccio	1002.9	NNE	2	-	7.3	5.8	1003.4	W	12	-	13.5	3.3
26	Barcelona	1009.8	N	11	3	5.5	-2.8	1007.6	N	8	8	8.7	2.2
27	Majorca	1009.9	NE	2	5	7.2	6.0	1007.8	W	2	8	10.9	9.5
28	Madrid	1010.9	SSW	10	-	9.0	5.0	1005.7	N	5	8	6.8	6.5
29	Lisbon	1007.1	S	6	-	13.8	13.8	1008.2	W	13	-	18.7	15.9
30	Athens	1006.6	SSE	8	-	18.7	16.2	1001.9	SSE	7	7	19.2	17.0
31	Malta	1006.2	W	9	3	16.2	13.2	1010.0	WNW	14	5	17.1	12.2
32	Gibraltar	1014.7	SW	11	8	17.5	15.0	1010.6	WSW	24	8	20.1	16.8

Daily Weather Summary for Sunday 11 December 2022

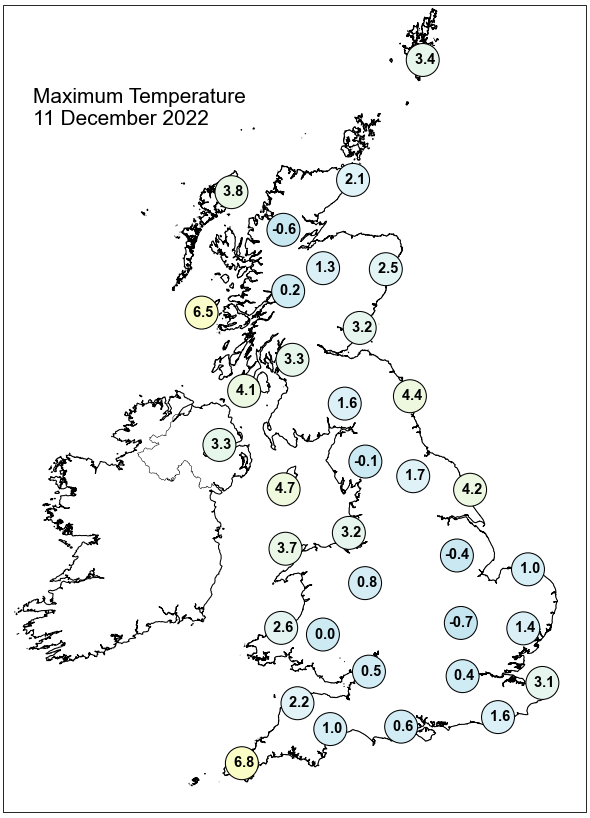

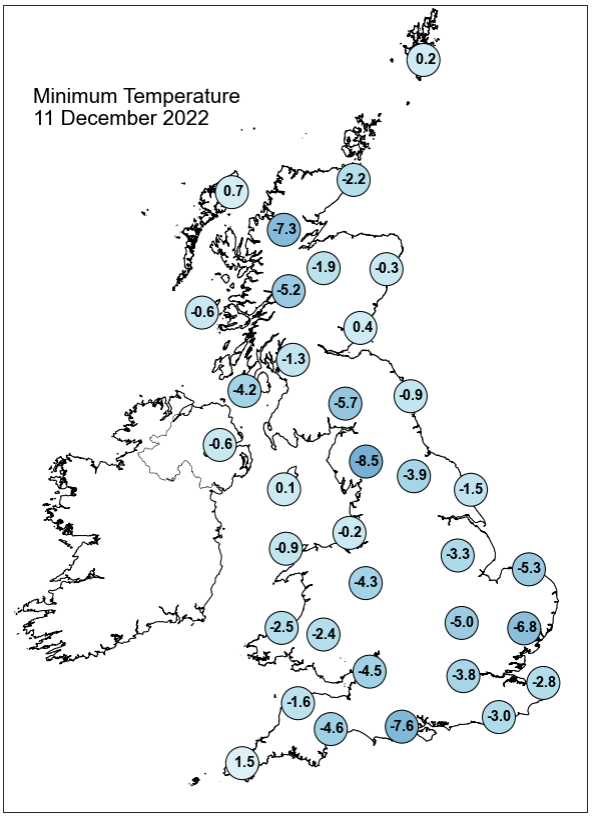

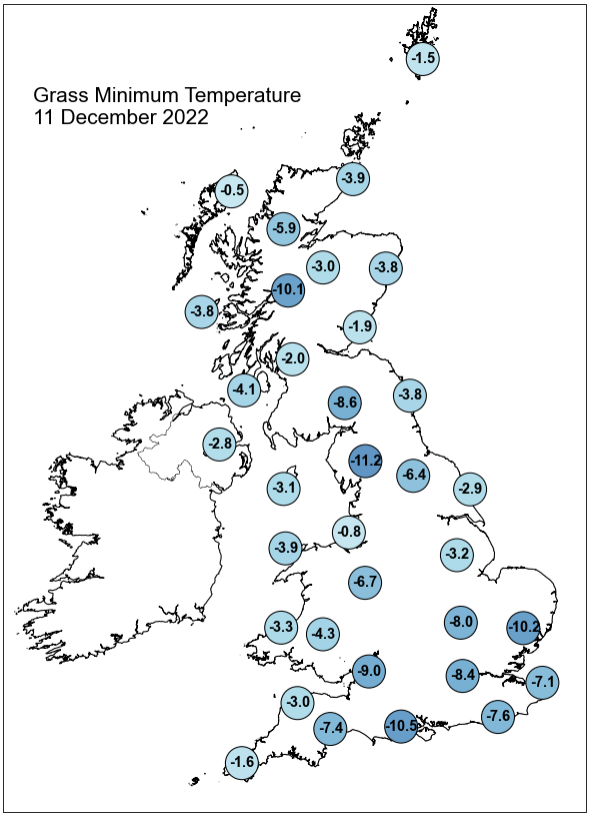

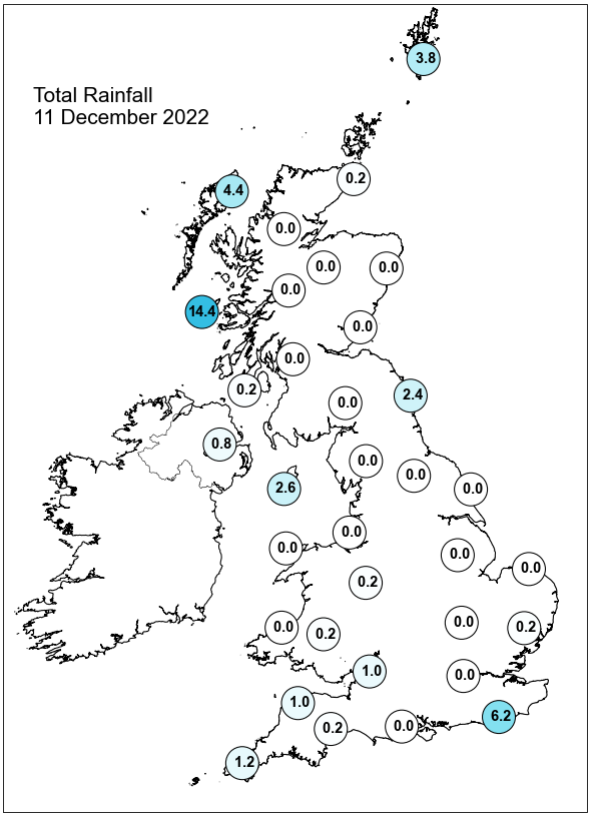

Daily Weather Summary for Sunday 11 December 2022

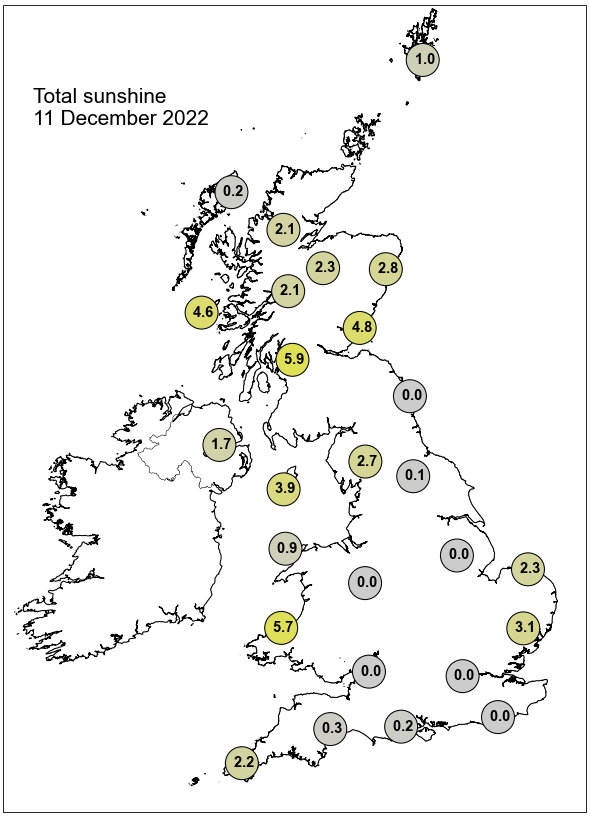

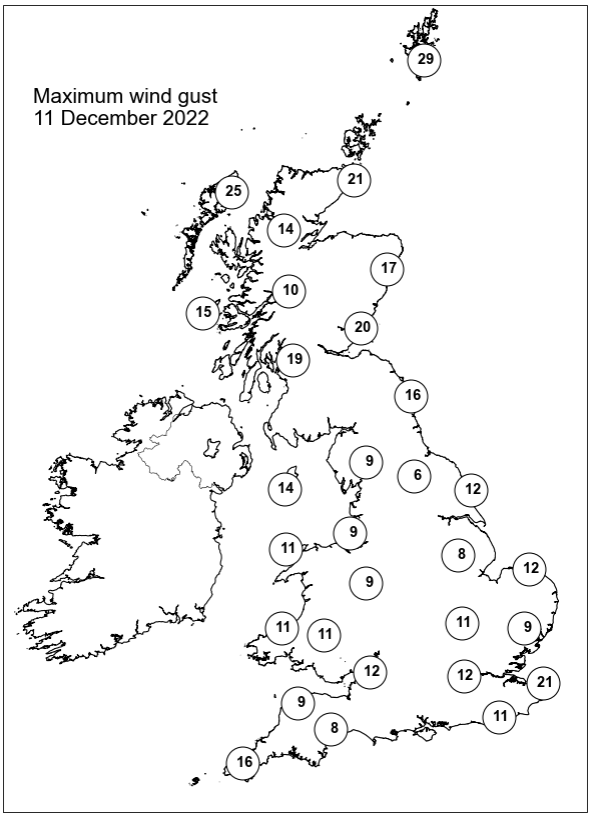

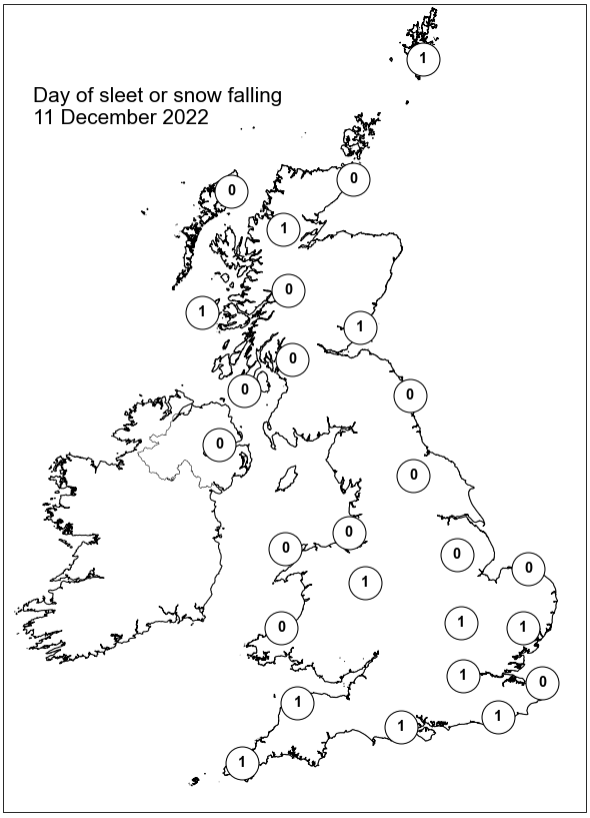

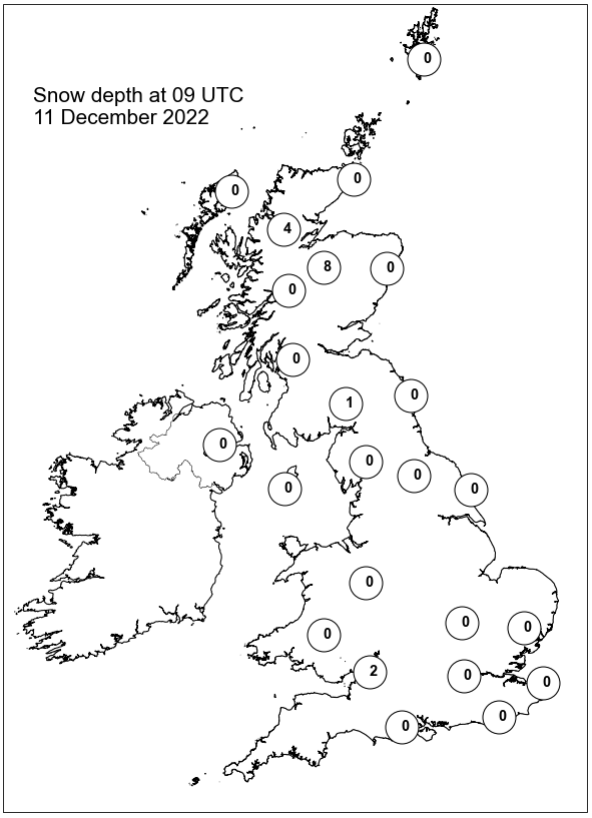

Daily Weather Summary for Monday 12 December 2022

This day's summary created 19/12/2022 03:03

Summary of the UK Weather for Monday 12 December 2022

Cloud and snow were observed to start in highlands of Scotland, northern and southern England and eastern parts of Scotland, while cold, clear and dry conditions were exhibited in remaining parts of the UK. Snow continued here until early morning in the highlands of Scotland and southeastern parts of England, with many yellow warnings in places over these parts. Snow settled across much of the southeast and over the highlands of Scotland, while elsewhere it remained a generally cloudy day throughout, staying very cold with light winds. Any showers faded throughout the day, with some lingering over the Irish Sea and across the Northern Isles, which began to push south into the late evening.

Daily Extremes

Highest Maximum	**8.2°C** Scilly: St Marys Airport (Isles Of Scilly, 31mAMSL)
Lowest Maximum	**-9.3°C** Braemar No 2 (Aberdeenshire, 327mAMSL)
Highest Minimum	**4.6°C** Scilly: St Marys Airport (Isles Of Scilly, 31mAMSL)
Lowest Minimum	**-15.7°C** Braemar No 2 (Aberdeenshire, 327mAMSL)
Lowest Grass Minimum	**-14.9°C** Tulloch Bridge (Inverness-shire, 249mAMSL)
Most Rainfall	**24.0mm** Lerwick (Shetland, 82mAMSL)
Most Sunshine	**6.5hr** Aberporth (Dyfed, 133mAMSL)
Highest Gust	**43Kt 49mph** Fair Isle (Shetland, 57mAMSL)
Highest Gust (mountain)	**21Kt 24mph** Aonach Mor (Inverness-shire, 1130mAMSL)
Greatest Snow Depth at 0900 UTC	**10cm** Floors Castle (Roxburghshire, 59mAMSL)

mAMSL refers to station elevation in metres above mean sea level

Daily Weather Summary for Monday 12 December 2022

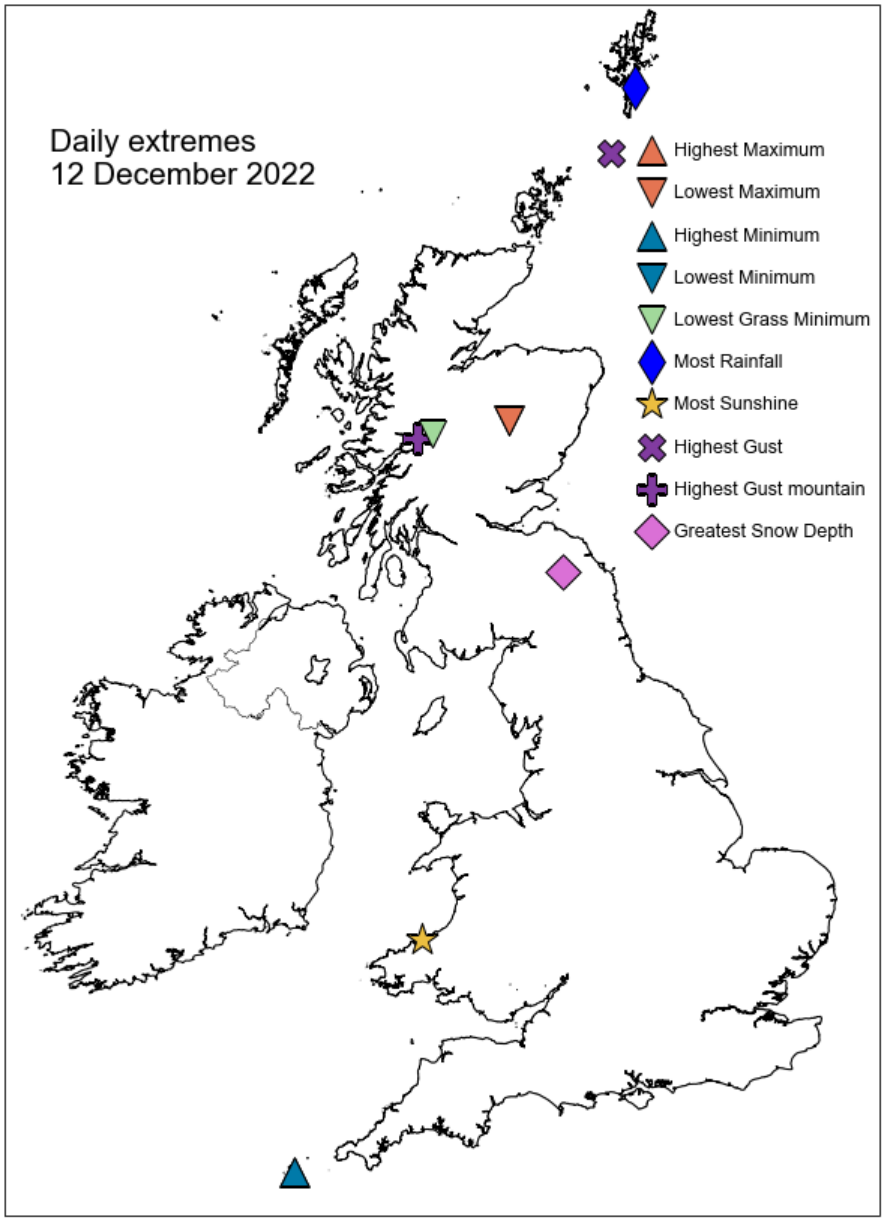

Daily Weather Summary for Monday 12 December 2022

North Atlantic and Europe analysis charts and satellite images at 0000 UTC

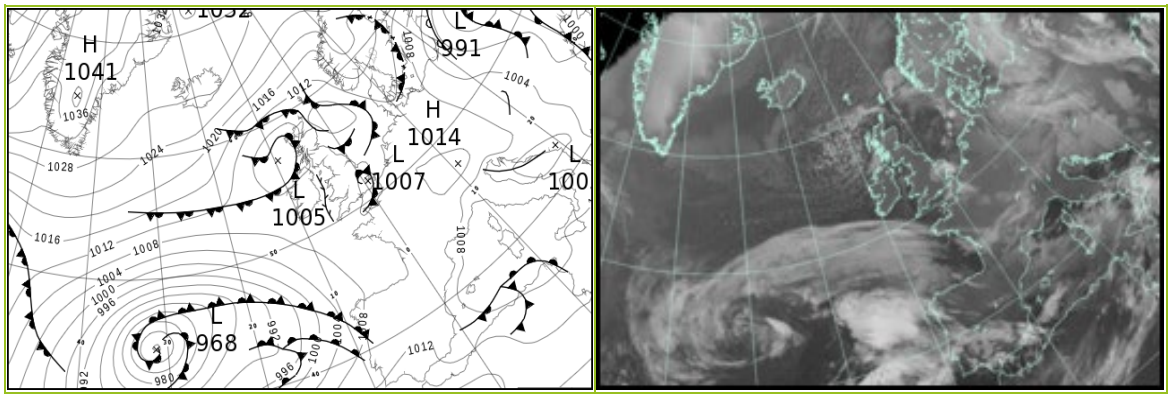

North Atlantic and Europe analysis charts and satellite images at 1200 UTC

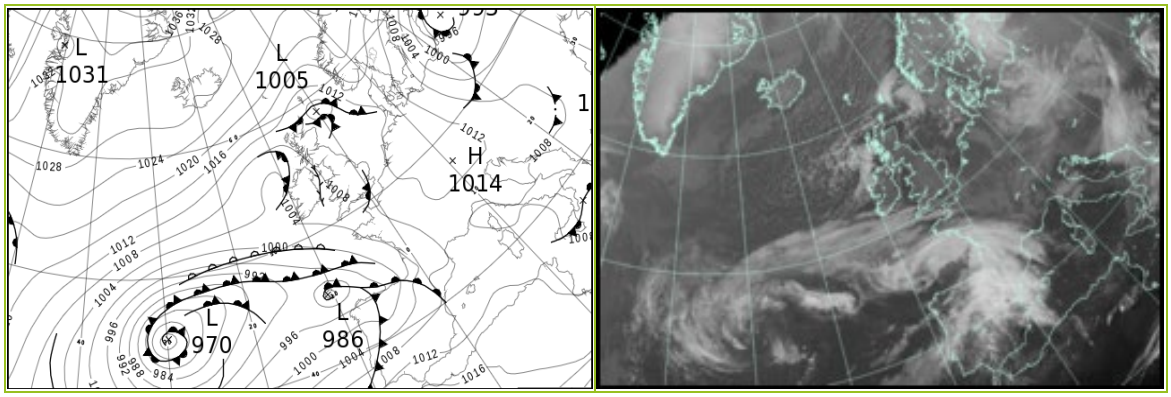

All satellite imagery copyright Met Office and EUMETSAT (European Organisation for the Exploitation of Meteorological Satellites). These show infra-red images from the geostationary MSG satellite. The rainfall rates are derived from both rain-radar and satellite data.

Daily Weather Summary for Monday 12 December 2022

UK satellite and rain-radar precipitation rates at (L) 0000 and (R) 1200 UTC



UK wind speed and direction at (L) 0000 and (R) 1200 UTC

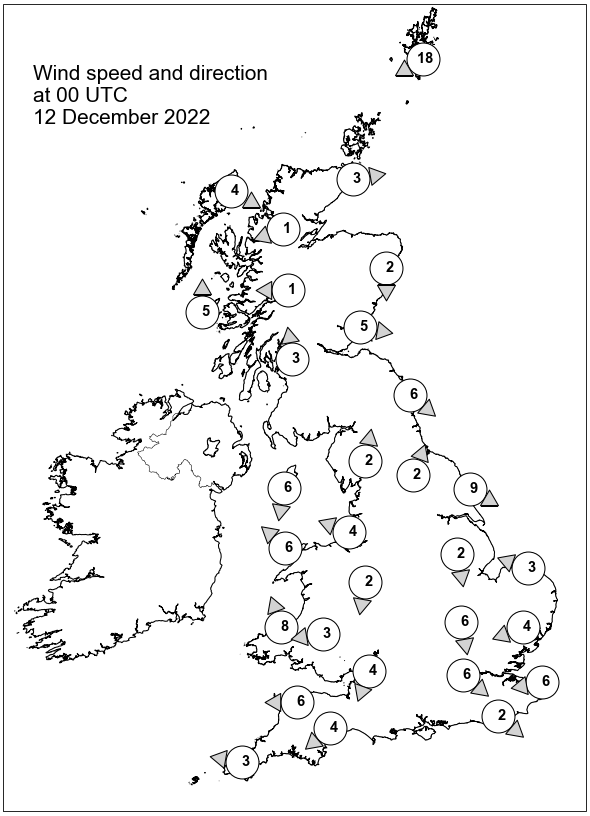

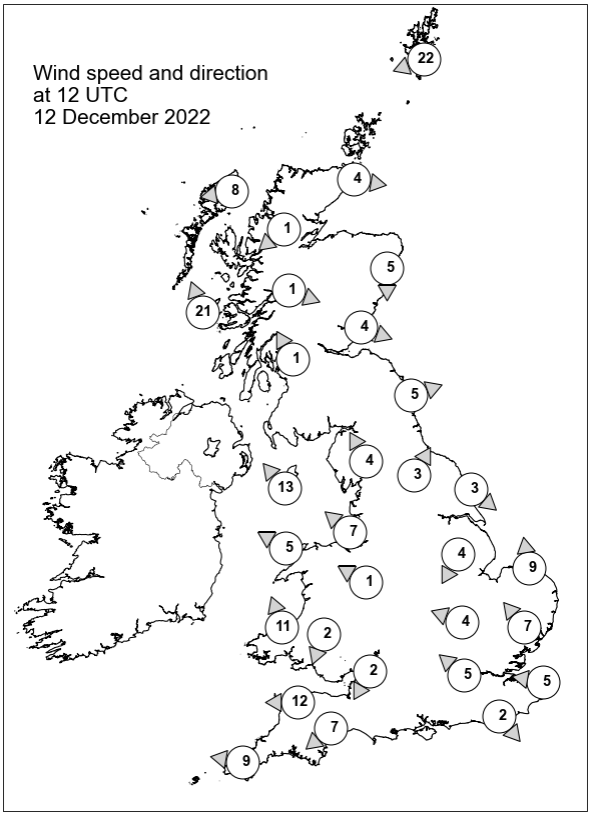

Daily Weather Summary for Monday 12 December 2022

Selected UK readings at (L) 0000 and (R) 1200 UTC

STATIONS		0000 UTC						1200 UTC					
NO	SITE	PRESS	WDIR	WSPD	CLOUD	TEMP	TDEW	PRESS	WDIR	WSPD	CLOUD	TEMP	TDEW
1	Lerwick	1009.7	ENE	18	8	2.9	-0.4	1009.1	ENE	22	8	0.3	0.0
2	Wick	1008.2	W	3	3	-3.0	-3.7	1008.9	W	4	2	-1.3	-1.7
3	Stornoway	1006.7	WNW	4	8	0.3	-0.4	1009.1	E	8	0	4.3	0.3
4	Loch Glascarnoch	1008.5	ENE	1	8	-4.0	-4.4	1011.1	NE	1	0	-8.3	-9.0
5	Aviemore	1009.6	-	-	0	-8.7	-10.3	1011.1	-	-	0	-7.8	-9.2
6	Dyce	1008.9	N	2	0	-5.3	-6.0	1009.7	N	5	0	-3.9	-5.7
7	Tulloch Bridge	1009.9	E	1	0	-7.3	-8.1	1011.0	WNW	1	0	-5.1	-5.4
8	Tiree	1005.9	S	5	8	3.1	1.9	1006.6	SSE	21	2	5.5	-0.6
9	Leuchars	1008.9	W	5	0	-3.9	-5.2	1009.8	WNW	4	0	-1.9	-3.8
10	Bishopton	1008.9	S	3	0	-4.0	-4.8	1009.9	SSE	1	0	-3.0	-5.0
11	Machrihanish	1007.6	-	-	7	1.0	0.1	1007.3	-	-	5	2.8	1.3
12	Boulmer	1008.5	NW	6	8	0.7	-0.2	1009.4	WSW	5	7	0.8	-0.2
13	Eskdalemuir	1010.2	-	-	0	-6.3	-7.1	1010.1	-	-	7	-1.7	-3.9
14	Aldergrove	1008.8	-	-	6	-1.6	-1.7	1007.6	-	-	8	-	-
15	Shap	1010.0	S	2	7	-6.2	-6.8	1009.7	SSE	4	0	-2.3	-3.1
16	Leeming	1009.2	SSW	2	8	-0.7	-1.7	1010.3	SSW	3	8	-1.7	-2.5
17	Ronaldsway	1008.5	N	6	0	-1.1	-2.8	1007.7	SE	13	6	4.8	1.2
18	Bridlington	1008.6	WNW	9	0	-3.6	-4.2	1009.4	NW	3	0	0.9	-0.2
19	Crosby	1009.2	ESE	4	0	-1.7	-3.0	1009.3	SE	7	8	-2.1	-2.5
20	Valley	1008.7	SE	6	5	0.8	-0.9	1007.8	ESE	5	0	3.4	-1.1
21	Waddington	1009.6	N	2	8	-3.4	-3.7	1009.9	NNE	4	8	-1.3	-1.3
22	Shawbury	1009.6	N	2	0	-3.2	-3.7	1009.5	ESE	1	8	-1.6	-2.1
23	Weybourne	1008.2	ESE	3	3	-0.8	-1.4	1009.7	S	9	8	2.8	1.4
24	Bedford	1008.4	N	6	8	-1.5	-1.6	1009.3	ESE	4	8	-0.3	-0.4
25	Aberporth	1009.3	SSE	8	0	-2.5	-3.7	1007.4	SSE	11	0	0.6	-1.7
26	Sennybridge	1009.8	E	3	8	-1.7	-3.3	1009.4	NNE	2	8	-4.1	-4.4
27	Wattisham	1007.9	ENE	4	8	0.6	0.4	1009.6	SE	7	1	3.0	-0.5
28	Almondsbury	1009.4	NNE	4	8	0.3	-0.8	1008.9	NNE	2	8	-0.5	-1.5
29	Heathrow	1007.4	NW	6	8	-0.1	-1.0	1009.5	SE	5	8	-0.2	-1.1
30	Manston	-	E	6	-	2.0	1.4	-	E	5	-	2.2	1.0
31	Chivenor	1009.1	E	6	0	-1.8	-2.5	1007.7	E	12	8	-0.9	-1.9
32	Exeter	1009.0	NE	4	0	-1.3	-1.4	1008.0	NE	7	8	-1.0	-1.3
33	Herstmonceux	1007.1	NW	2	8	0.1	-0.1	1008.9	NW	2	8	-0.3	-0.8
34	Hurn	1008.8	-	-	8	-0.8	-0.9	1008.4	-	-	8	-0.4	-1.4
35	Camborne	1009.2	E	3	3	0.3	-2.3	1005.7	E	9	5	3.1	1.6

Daily Weather Summary for Monday 12 December 2022

Selected European readings at (L) 0000 and (R) 1200 UTC

STATIONS		0000 UTC						1200 UTC					
NO	SITE	PRESS	WDIR	WSPD	CLOUD	TEMP	TDEW	PRESS	WDIR	WSPD	CLOUD	TEMP	TDEW
1	Murmansk	1029.3	S	10	5	-14.7	-17.3	1027.4	S	10	2	-17.2	-19.4
2	Helsinki	1014.6	NE	14	8	-5.4	-7.4	1005.9	NNE	17	8	-8.5	-13.0
3	Stockholm	1013.8	N	8	-	-4.3	-5.5	1009.8	N	10	-	-2.9	-5.2
4	Oslo	1018.3	N	5	-	-8.7	-11.9	1018.0	NNE	5	5	-6.0	-10.6
5	Reykjavik	1028.2	ENE	4	0	-3.6	-9.4	1028.6	E	3	1	-5.0	-7.6
6	Moscow	1003.3	SE	4	8	2.1	1.3	1003.5	SSE	6	8	3.0	1.9
7	Kiev	-	-	-	-	-	-	-	-	-	-	-	-
8	Warsaw	1001.7	W	6	8	-4.0	-5.0	1000.8	W	8	8	0.0	-1.9
9	Berlin	1009.1	WNW	6	8	-1.6	-2.9	1011.1	NW	12	8	-0.7	-3.9
10	De Bilt	1010.4	SSE	4	8	0.6	-1.6	1012.2	SE	4	0	-0.1	-2.9
11	Dublin	1009.5	W	6	8	-0.7	-0.8	1007.3	N	2	7	-0.9	-0.9
12	Cork	1010.3	NNW	6	8	-2.5	-2.6	1006.0	NE	4	8	-2.3	-2.5
13	Sofia	1004.4	WNW	2	8	2.3	1.0	1007.0	ENE	2	6	4.7	3.1
14	Belgrade	1006.1	WNW	4	7	2.3	0.6	1012.1	NW	2	8	1.3	-4.0
15	Budapest	1005.6	NW	6	-	-1.1	-3.0	1009.8	W	10	-	-0.8	-6.5
16	Prague	1009.5	W	4	-	-4.4	-7.4	1011.2	W	6	8	-2.4	-4.6
17	Munich	1011.7	W	6	8	-3.6	-6.4	1013.9	WNW	4	0	-2.2	-9.5
18	Strasbourg	1012.7	SW	4	8	-2.8	-4.2	1014.5	S	3	7	-1.3	-4.8
19	Paris	1010.9	SSE	3	8	-2.1	-3.2	1011.0	E	6	7	-1.8	-4.1
20	Jersey	1007.5	N	5	5	2.6	1.0	1006.6	ESE	10	8	3.4	2.3
21	Milan	1006.7	NNE	3	5	2.8	2.7	1010.2	SSW	2	2	3.6	-0.7
22	Marseille	1007.9	SE	2	7	-2.0	-3.7	1009.2	WNW	2	-	5.0	-0.2
23	Bordeaux	1010.3	S	1	8	-2.6	-3.6	1004.6	ESE	10	8	2.2	-2.0
24	Rome	1004.9	NNE	3	0	7.0	4.1	1008.0	E	5	0	11.9	2.6
25	Ajaccio	1006.0	NNE	8	-	5.5	3.5	1008.7	SSW	4	-	15.2	4.8
26	Barcelona	1008.7	N	5	7	9.2	4.0	1009.6	N	3	7	11.0	4.4
27	Majorca	1007.6	SSW	2	4	10.8	10.3	1010.8	SW	10	6	16.2	10.0
28	Madrid	1010.5	SSW	8	5	9.7	8.6	1005.0	S	14	8	13.5	12.5
29	Lisbon	1010.7	SW	9	-	17.3	17.3	1008.5	SW	19	-	18.3	18.3
30	Athens	1006.6	N	4	-	15.9	8.9	1007.6	W	2	6	18.6	11.5
31	Malta	1009.1	SW	12	5	17.3	13.2	1008.0	W	17	4	20.0	16.2
32	Gibraltar	1014.2	W	10	0	18.3	15.3	1015.2	WSW	19	8	20.9	16.5

Daily Weather Summary for Monday 12 December 2022

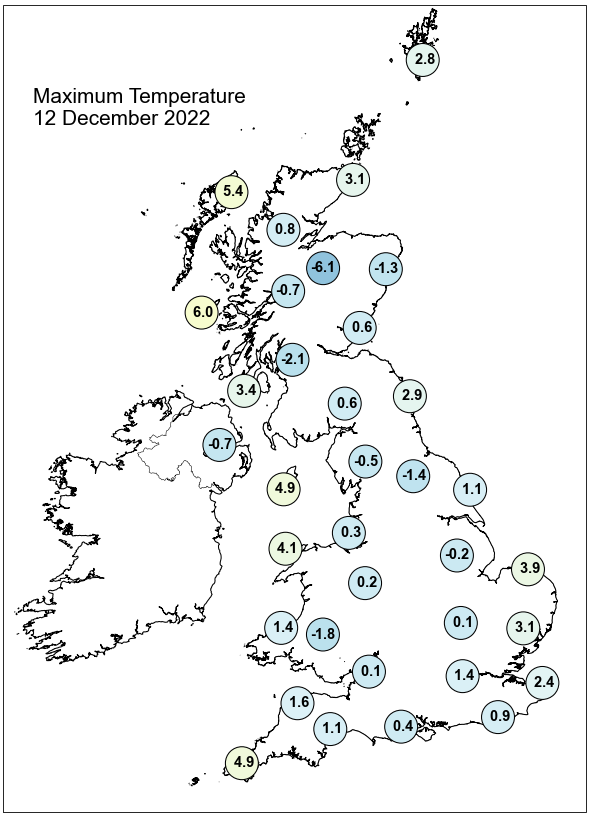

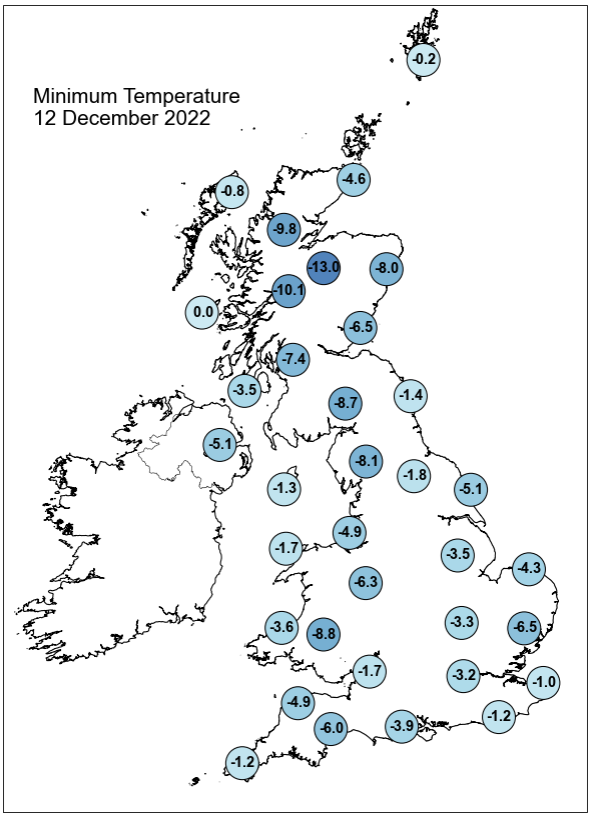

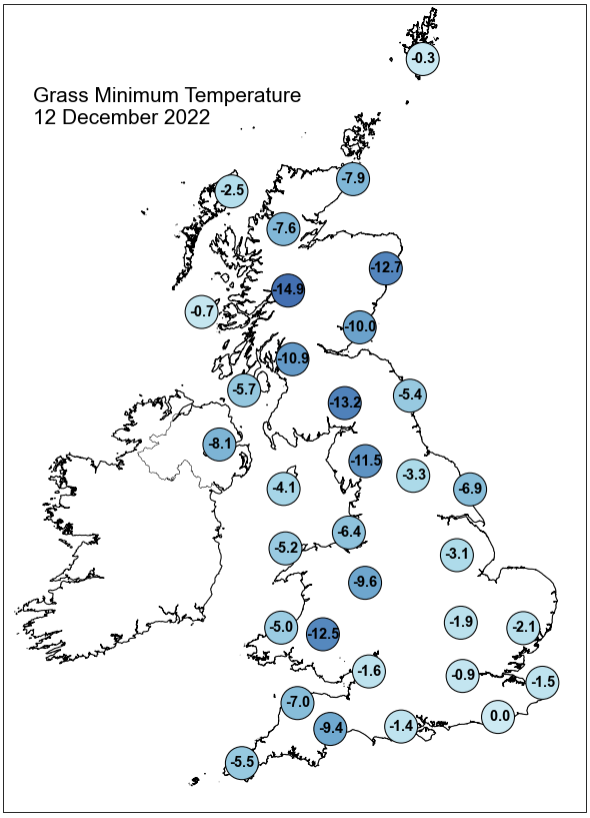

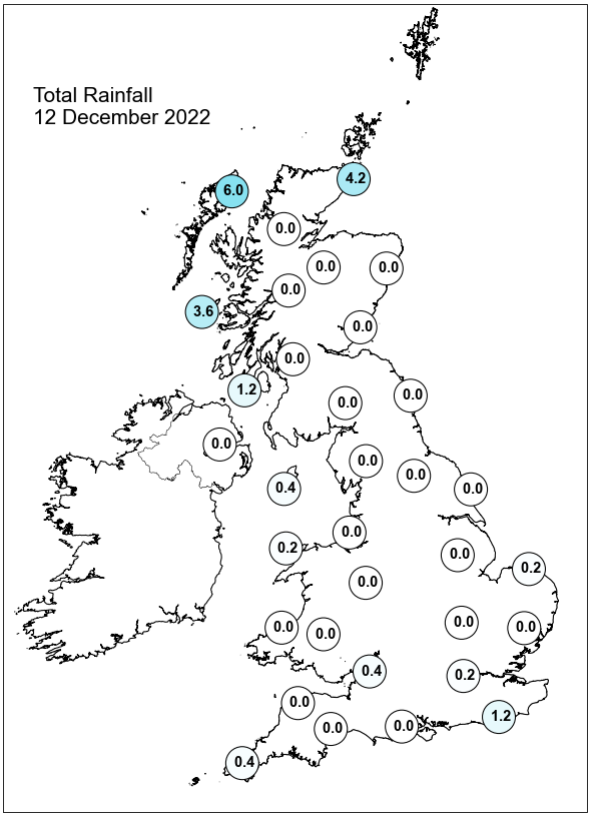

Daily Weather Summary for Monday 12 December 2022

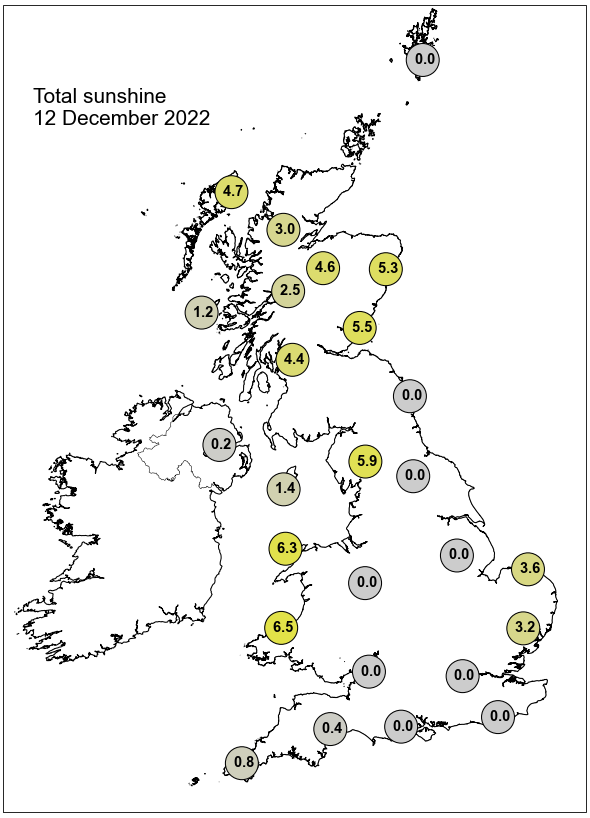

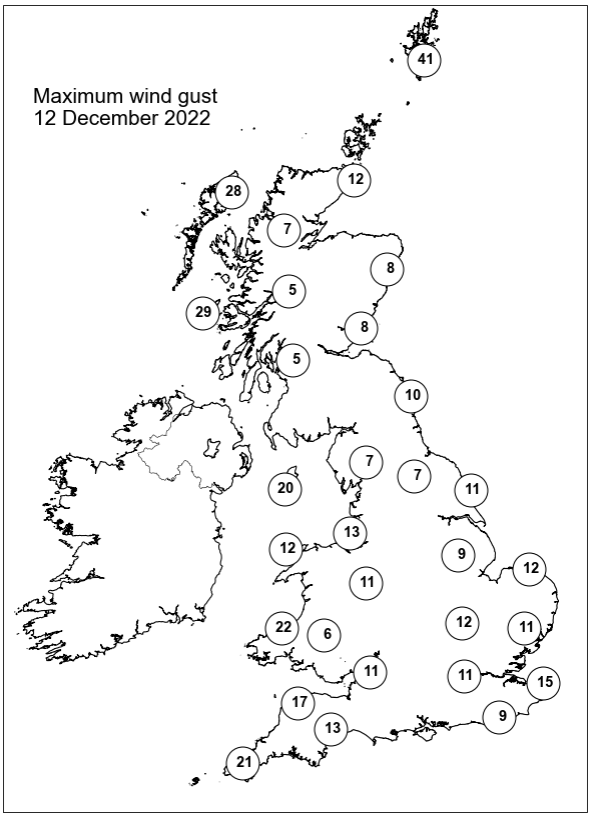

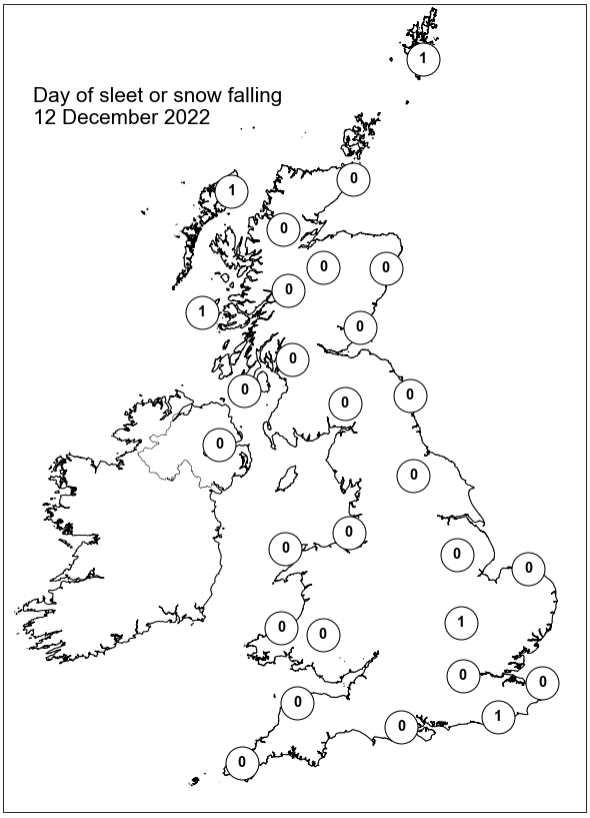

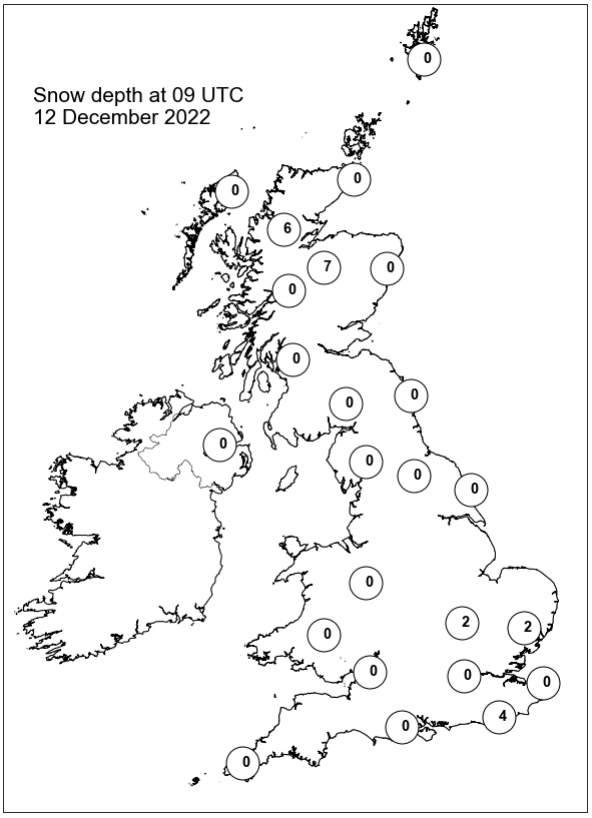

Daily Weather Summary for Tuesday 13 December 2022

This day's summary created 28/12/2022 10:44

Summary of the UK Weather for Tuesday 13 December 2022

In the early hours of the morning, cloud, rain and snow were observed in the far north of Scotland. The rest of the country remained clear and dry. Snow in the far north of Scotland moved southwards during the morning and mostly disappeared except a few scattered showers by the afternoon. The clear and dry conditions elsewhere remained for most during the morning with a band of light rain and snow moving across the southwest of the country throughout the afternoon and into the evening. Most of this cleared away through the night with only a couple showers in the far southwest and far north of Scotland. Winds were light and variable throughout.

Daily Extremes

Highest Maximum	**8.3°C** Scilly: St Marys Airport (Isles Of Scilly, 31mAMSL)
Lowest Maximum	**-6.0°C** Dawyck Botanic Garden (Peebleshire, 183mAMSL)
Highest Minimum	**6.2°C** Scilly: St Marys Airport (Isles Of Scilly, 31mAMSL)
Lowest Minimum	**-17.3°C** Braemar No 2 (Aberdeenshire, 327mAMSL)
Lowest Grass Minimum	**-17.2°C** Tulloch Bridge (Inverness-shire, 249mAMSL)
Most Rainfall	**6.9mm** Orkney: Loch Of Hundland (Orkney, 28mAMSL)
Most Sunshine	**6.4hr** Charterhall (Berwickshire, 112mAMSL)
Highest Gust	**41Kt 47mph** Fair Isle (Shetland, 57mAMSL) also Scilly: St Marys Airport (Isles Of Scilly, 31mAMSL)
Highest Gust (mountain)	**43Kt 49mph** Bealach Na Ba No 2 (Ross & Cromarty, 773mAMSL)
Greatest Snow Depth at 0900 UTC	**9cm** Aviemore (Inverness-shire, 228mAMSL)

mAMSL refers to station elevation in metres above mean sea level

Daily Weather Summary for Tuesday 13 December 2022

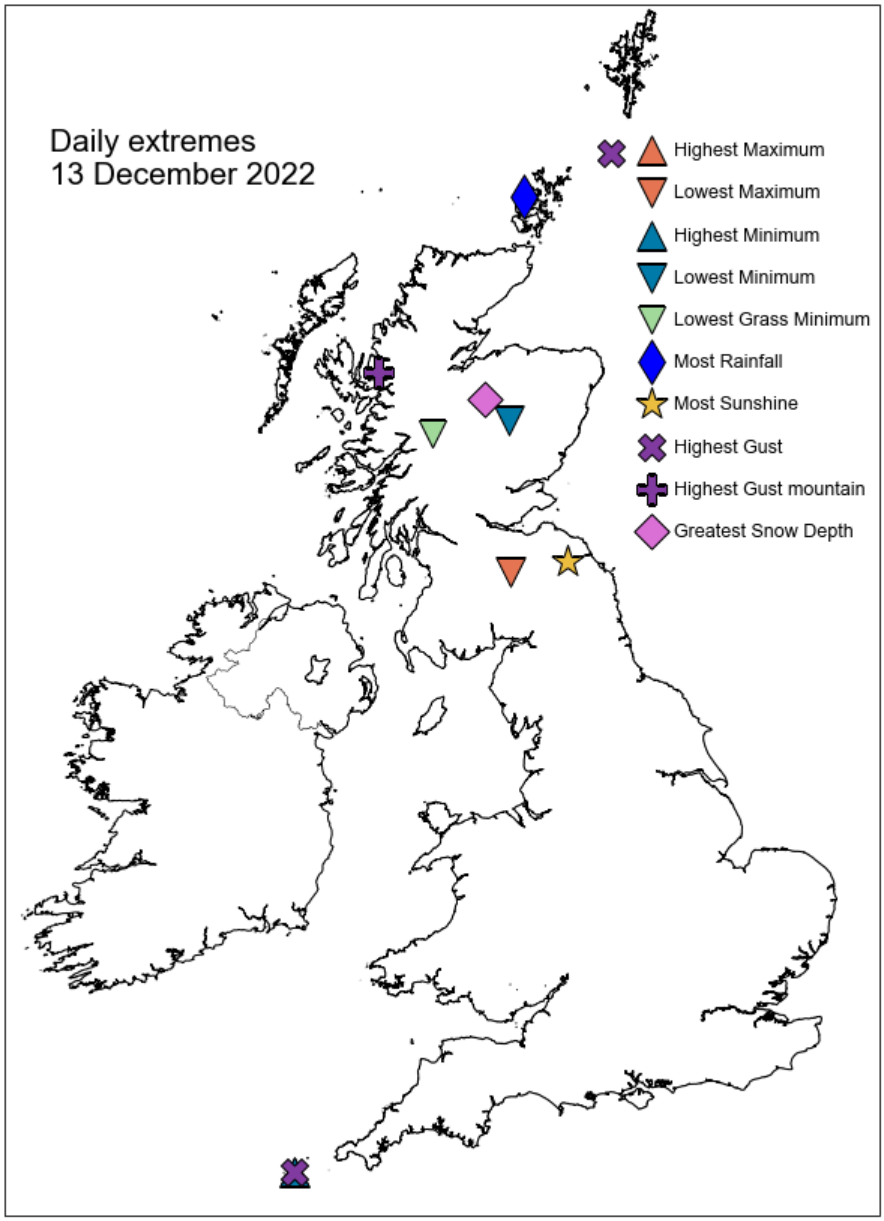

Daily Weather Summary for Tuesday 13 December 2022

North Atlantic and Europe analysis charts and satellite images at 0000 UTC

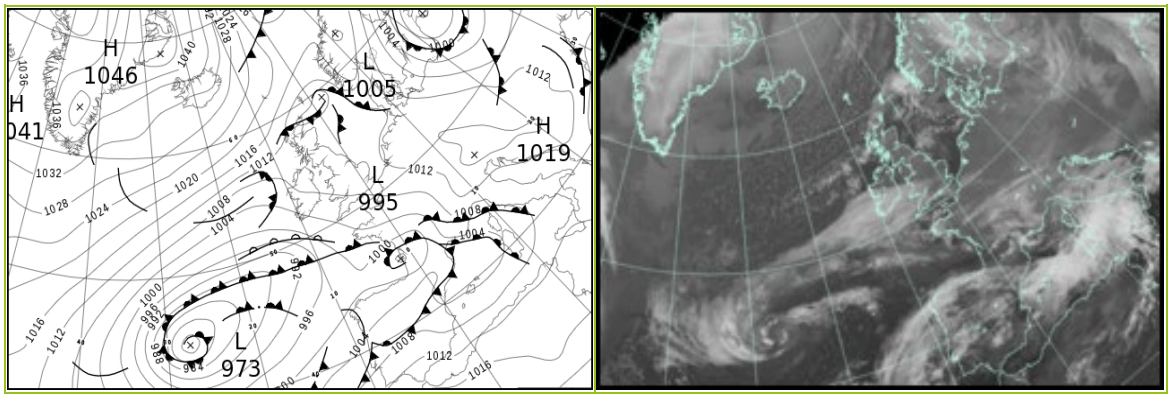

North Atlantic and Europe analysis charts and satellite images at 1200 UTC

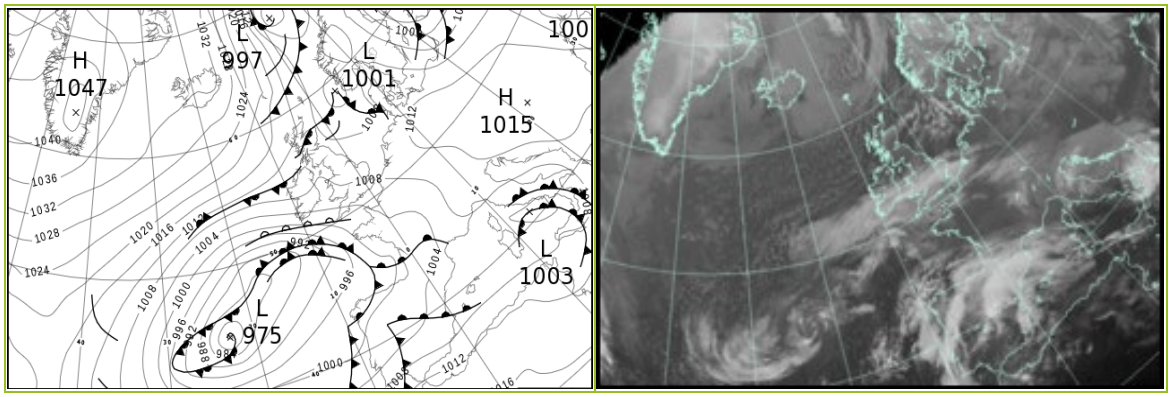

All satellite imagery copyright Met Office and EUMETSAT (European Organisation for the Exploitation of Meteorological Satellites). These show infra-red images from the geostationary MSG satellite. The rainfall rates are derived from both rain-radar and satellite data.

Daily Weather Summary for Tuesday 13 December 2022

UK satellite and rain-radar precipitation rates at (L) 0000 and (R) 1200 UTC



UK wind speed and direction at (L) 0000 and (R) 1200 UTC

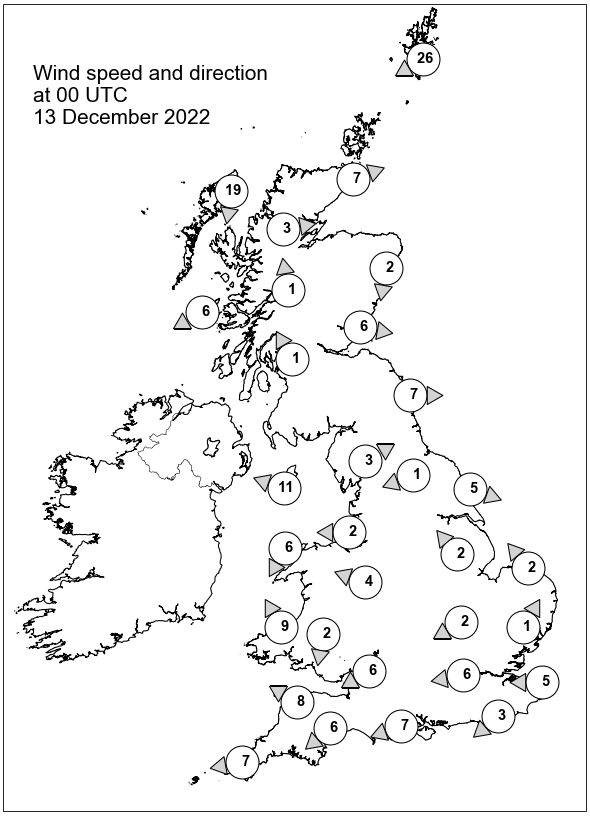

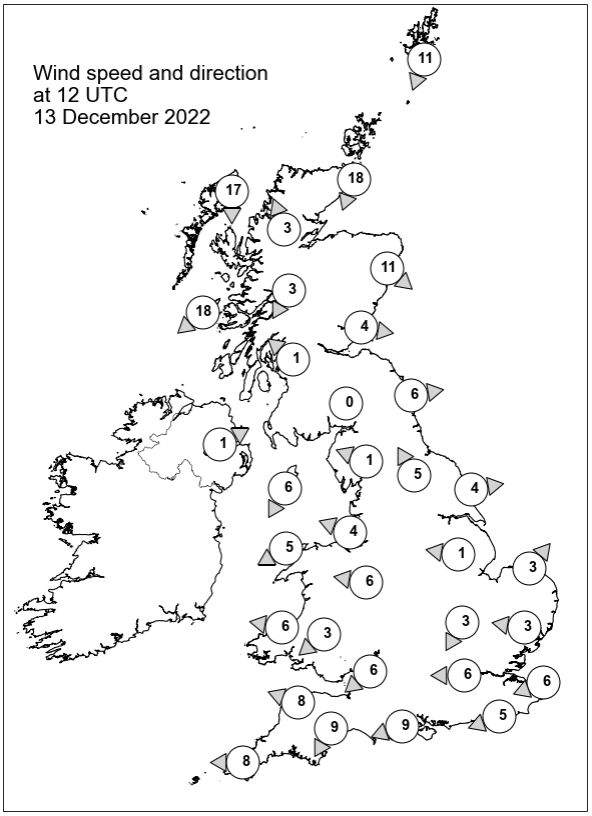

Daily Weather Summary for Tuesday 13 December 2022

Selected UK readings at (L) 0000 and (R) 1200 UTC

STATIONS		0000 UTC						1200 UTC					
NO	SITE	PRESS	WDIR	WSPD	CLOUD	TEMP	TDEW	PRESS	WDIR	WSPD	CLOUD	TEMP	TDEW
1	Lerwick	1010.1	ENE	26	8	2.2	-1.0	1009.3	NNE	11	1	0.1	-3.2
2	Wick	1007.9	WSW	7	8	-0.4	-0.8	1010.1	NNE	18	1	2.8	-2.2
3	Stornoway	1011.5	N	19	4	3.1	1.0	1012.9	N	17	8	2.4	0.6
4	Loch Glascarnoch	1011.5	W	3	7	-4.7	-6.5	1012.3	SSE	3	8	0.6	-4.2
5	Aviemore	1012.6	-	-	0	-13.4	-15.5	1011.5	-	-	8	-6.0	-7.0
6	Dyce	1010.2	N	2	0	-8.2	-9.5	1009.0	NW	11	8	-1.1	-2.4
7	Tulloch Bridge	1013.2	S	1	1	-11.9	-13.1	1011.3	NNE	3	8	-0.9	-1.2
8	Tiree	1010.3	ENE	6	2	-0.5	-3.3	1010.6	NE	18	1	4.5	-1.0
9	Leuchars	1010.3	W	6	0	-3.8	-5.2	1008.9	W	4	0	-2.0	-4.5
10	Bishopton	1011.1	SSE	1	1	-7.0	-8.0	1009.4	SE	1	8	-5.5	-6.3
11	Machrihanish	1009.7	-	-	0	-0.3	-1.4	1008.5	-	-	5	0.4	-0.4
12	Boulmer	1010.3	W	7	0	-3.1	-3.6	1008.4	W	6	0	0.9	-2.2
13	Eskdalemuir	1011.8	-	-	0	-8.9	-10.1	1009.7	-	0	0	-4.6	-6.5
14	Aldergrove	1009.4	-	-	8	-2.5	-2.7	1008.9	WSW	1	0	1.0	0.9
15	Shap	1010.4	WSW	3	8	-1.1	-2.2	1009.0	ESE	1	0	-0.3	-3.1
16	Leeming	1010.9	ENE	1	8	-1.9	-2.2	1009.4	SSE	5	8	-0.4	-0.8
17	Ronaldsway	1008.9	ESE	11	7	3.7	-0.1	1008.6	NNE	6	3	2.9	-1.6
18	Bridlington	1010.4	WNW	5	0	-3.6	-4.3	1008.8	W	4	2	0.6	-1.2
19	Crosby	1009.8	E	2	8	-0.2	-1.0	1008.8	ESE	4	8	0.6	-1.1
20	Valley	1008.4	NNE	6	2	-0.8	-2.5	1007.7	ENE	5	5	0.5	-2.0
21	Waddington	1010.6	SE	2	8	-	-	1009.4	E	1	0	-1.2	-1.9
22	Shawbury	1009.6	ESE	4	8	-0.2	-1.7	1008.7	E	6	5	-0.1	-2.2
23	Weybourne	1010.6	SE	2	0	-3.5	-4.5	1009.2	SW	3	0	0.0	-0.5
24	Bedford	1010.3	ENE	2	4	-3.5	-4.0	1008.8	NNE	3	0	-4.1	-4.5
25	Aberporth	1008.0	SSE	9	8	-1.9	-4.1	1006.6	E	6	8	0.5	-2.2
26	Sennybridge	1009.2	N	2	8	-3.6	-4.0	1007.5	NE	3	8	-1.4	-1.9
27	Wattisham	1010.4	SSW	1	0	-2.5	-3.3	1008.6	E	3	7	0.3	-1.7
28	Almondsbury	1008.7	ENE	6	8	-0.4	-0.9	1007.2	NE	6	8	-0.2	-2.5
29	Heathrow	1009.7	E	6	8	-1.4	-2.6	1007.7	E	6	0	1.0	-2.9
30	Manston	-	E	5	-	0.5	-2.2	-	ENE	6	-	2.2	-3.7
31	Chivenor	1007.1	ESE	8	8	-1.1	-2.2	1004.6	ESE	8	6	3.0	0.0
32	Exeter	1007.1	NE	6	7	-0.7	-1.6	1004.6	NNE	9	8	2.4	0.0
33	Herstmonceux	1009.2	NE	3	3	-1.9	-2.2	1007.1	ENE	5	8	0.0	-1.0
34	Hurn	1007.7	ENE	7	8	-0.1	-0.7	1005.7	ENE	9	8	1.5	-0.2
35	Camborne	1005.0	E	7	8	2.3	1.2	1002.5	E	8	8	5.5	0.6

Daily Weather Summary for Tuesday 13 December 2022

Selected European readings at (L) 0000 and (R) 1200 UTC

STATIONS		0000 UTC						1200 UTC					
NO	SITE	PRESS	WDIR	WSPD	CLOUD	TEMP	TDEW	PRESS	WDIR	WSPD	CLOUD	TEMP	TDEW
1	Murmansk	1022.4	SSW	8	0	-20.4	-23.0	1011.3	NE	2	7	-12.4	-14.2
2	Helsinki	996.4	NNE	16	8	-8.7	-11.1	991.6	NNE	2	8	-7.4	-8.9
3	Stockholm	1003.2	NW	14	-	-3.6	-6.9	1001.4	WNW	12	-	-8.4	-12.5
4	Oslo	1015.3	NNE	10	-	-7.4	-11.1	1007.1	NE	1	9	-8.2	-10.5
5	Reykjavik	-	-	-	-	-	-	1031.9	ESE	4	2	-5.8	-11.1
6	Moscow	1006.1	SSE	4	8	1.2	0.2	1009.6	WSW	2	8	0.5	-0.5
7	Kiev	-	-	-	-	-	-	-	-	-	-	-	-
8	Warsaw	1006.3	W	12	7	-1.2	-3.2	1010.9	WSW	8	7	-2.9	-4.9
9	Berlin	1013.0	W	8	8	-1.5	-5.6	1012.8	W	6	8	-1.1	-5.2
10	De Bilt	1012.6	SSE	2	0	-6.1	-7.1	1010.6	ESE	4	8	-1.9	-4.3
11	Dublin	1008.3	N	4	3	-2.6	-2.9	1008.0	ENE	10	7	3.0	-0.6
12	Cork	1005.1	E	8	4	3.2	0.9	1004.4	ENE	16	7	2.7	-0.1
13	Sofia	1012.9	WNW	6	6	-1.4	-2.9	1014.2	NW	2	3	1.1	-2.1
14	Belgrade	1015.7	SSW	2	0	-1.9	-3.6	1015.0	ESE	4	3	3.3	-6.1
15	Budapest	1013.6	WNW	4	-	-1.7	-4.5	1014.5	SW	2	-	1.4	-5.7
16	Prague	1015.8	WSW	2	-	-8.0	-9.2	1014.7	N	4	7	-6.4	-7.9
17	Munich	1014.3	E	4	0	-6.7	-9.5	1011.5	E	6	8	-6.1	-10.2
18	Strasbourg	1011.8	NNW	3	9	-4.5	-4.8	1009.6	N	5	-	-2.5	-5.0
19	Paris	1007.7	NE	6	1	-3.2	-5.4	1006.1	ENE	8	6	-0.2	-6.8
20	Jersey	1005.3	E	8	7	0.1	-0.6	1003.2	E	12	8	1.7	-0.9
21	Milan	1012.2	S	2	7	-0.1	-0.1	1011.2	SW	4	8	2.0	0.7
22	Marseille	1002.9	E	10	8	6.0	3.2	1005.6	ENE	6	8	8.5	7.1
23	Bordeaux	995.6	ENE	3	8	4.6	4.3	1001.9	E	5	8	5.2	5.1
24	Rome	1008.1	SE	7	4	9.1	7.3	1004.4	NE	7	8	10.7	9.2
25	Ajaccio	-	NE	9	8	-	-	-	SW	5	6	-	-
26	Barcelona	1002.3	N	11	5	9.6	7.5	1003.8	N	7	8	14.1	10.5
27	Majorca	1004.4	W	14	8	19.9	13.9	1005.2	WSW	9	7	20.2	16.1
28	Madrid	1006.1	SW	11	6	14.3	13.1	1002.7	SSE	7	8	14.2	13.8
29	Lisbon	1007.7	-	-	-	18.0	18.0	1002.9	SSW	13	-	17.8	17.8
30	Athens	1007.1	N	3	-	15.5	14.1	1008.7	-	0	6	16.6	12.0
31	Malta	1013.3	WNW	6	1	14.0	11.7	1010.0	WSW	15	3	19.7	17.2
32	Gibraltar	1014.8	WSW	20	8	19.8	16.7	1012.7	SW	19	8	19.7	16.6

Daily Weather Summary for Tuesday 13 December 2022

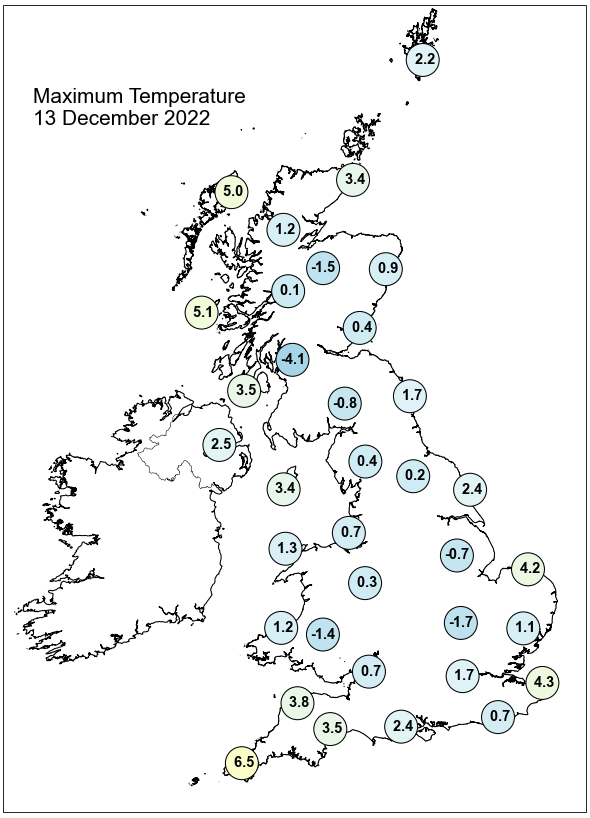

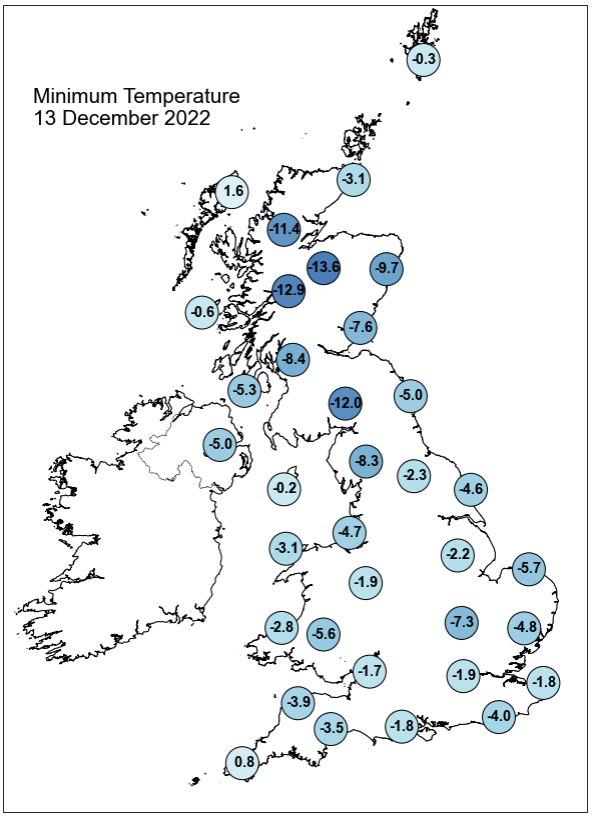

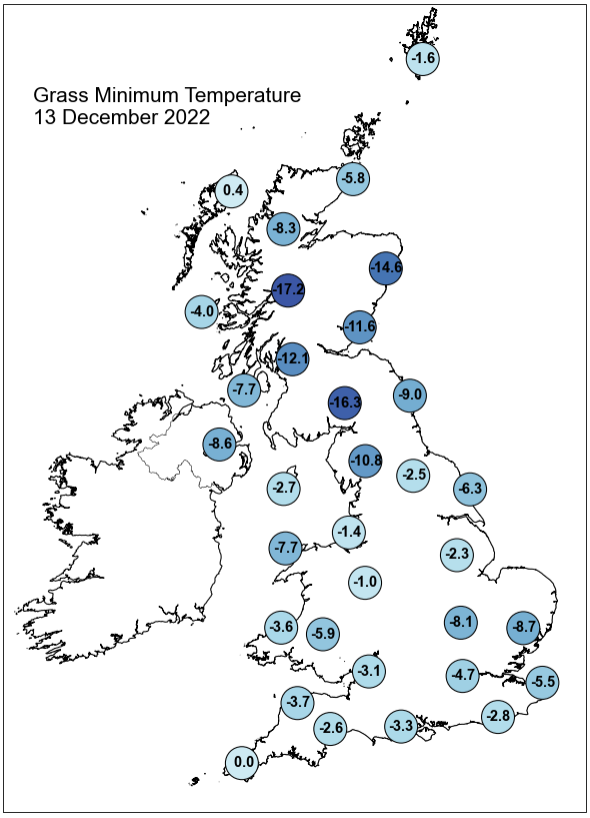

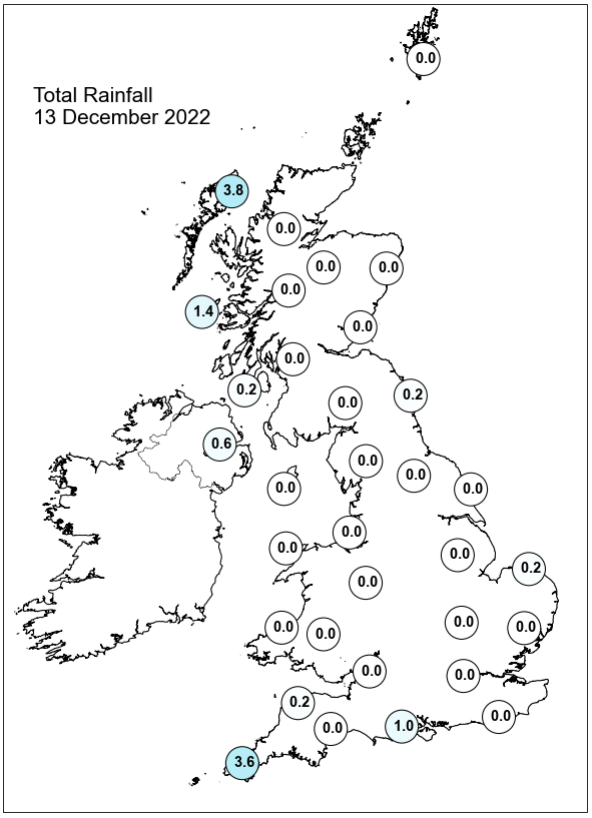

Daily Weather Summary for Tuesday 13 December 2022

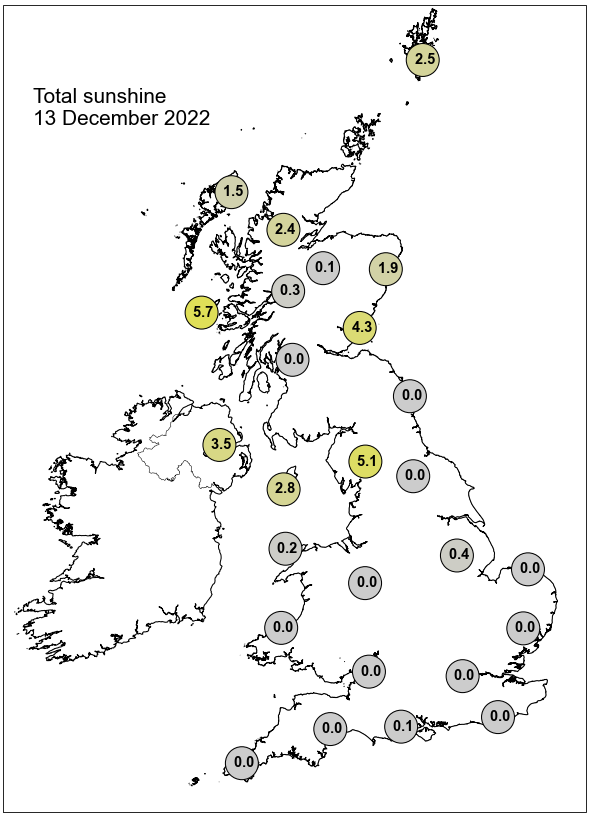

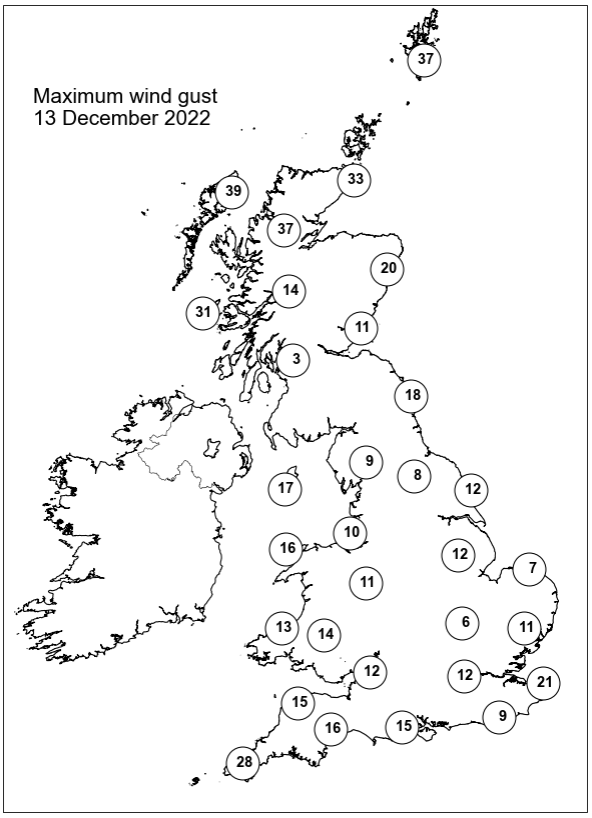

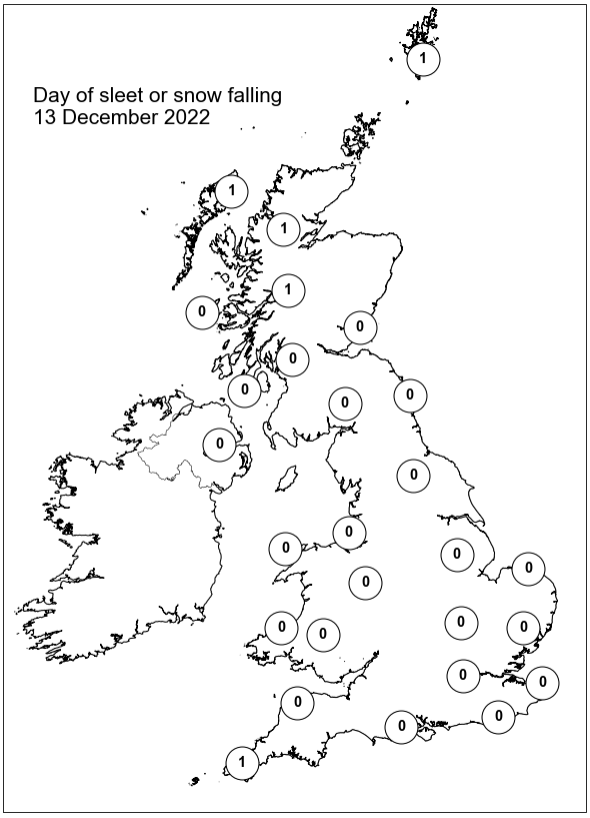

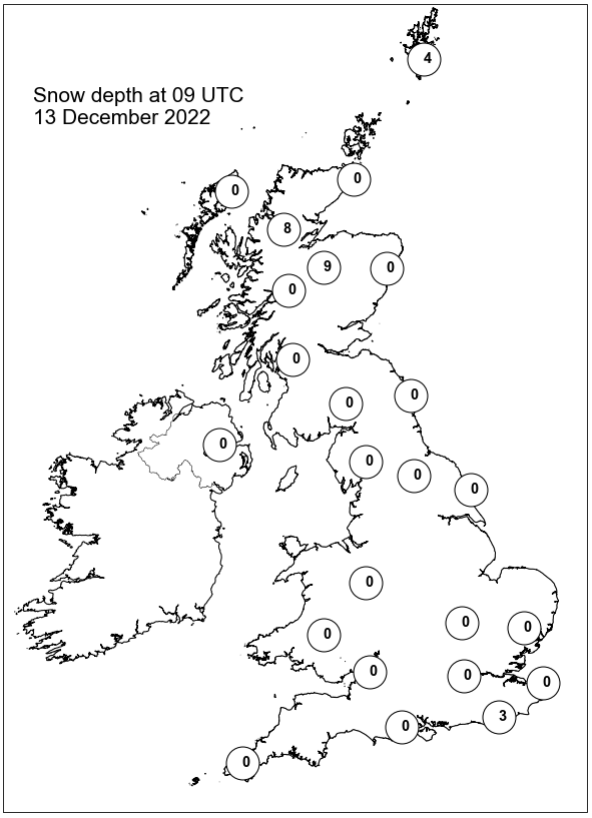

Daily Weather Summary for Wednesday 14 December 2022

This day's summary created 28/12/2022 10:43

Summary of the UK Weather for Wednesday 14 December 2022

Cold weather continued in the early hours, with scattered wintery showers over Northern Scotland, and heavy snow across the far southwest, which gradually drifted southwards into the early morning. Yellow warnings were in place for ice in the southwest, northeast and much of the Northern Irish coast while a snow and ice warning covered Scotland. A wind warning was also implemented for the Shetland Isles in the early hours. Low pressure centred to the northeast of Scotland brought a northerly flow with associated wintry showers over northern Scotland. This brought snow over high ground and hail and rain at lower levels. In the late morning, a warm front brought some snow to higher levels in the southwest. The showers were wintry at lower levels. The showers cleared the south coast by early afternoon. Yellow weather warnings were in place for snow and ice in the north and ice on northeastern England. Temperatures remained cold reaching single figures in the south, but many areas remaining below freezing.

Daily Extremes

Highest Maximum	**6.1°C** Giants Causeway (Antrim, 80mAMSL)
Lowest Maximum	**-4.4°C** Motherwell, Strathclyde Park (Lanarkshire, 22mAMSL)
Highest Minimum	**2.9°C** Scilly: St Marys Airport (Isles Of Scilly, 31mAMSL)
Lowest Minimum	**-15.6°C** Braemar No 2 (Aberdeenshire, 327mAMSL)
Lowest Grass Minimum	**-16.3°C** Whitechurch (Dyfed, 129mAMSL)
Most Rainfall	**26.6mm** Aultbea No 2 (Ross & Cromarty, 11mAMSL)
Most Sunshine	**6.8hr** Hazelrigg (Lancashire, 95mAMSL)
Highest Gust	**55Kt 63mph** Fair Isle (Shetland, 57mAMSL)
Highest Gust (mountain)	**52Kt 60mph** Bealach Na Ba No 2 (Ross & Cromarty, 773mAMSL)
Greatest Snow Depth at 0900 UTC	**12cm** Cawdor Castle No 2 (Nairnshire, 60mAMSL) also Aviemore (Inverness-shire, 228mAMSL) also Altnaharra No 2 (Sutherland, 81mAMSL)

mAMSL refers to station elevation in metres above mean sea level

Daily Weather Summary for Wednesday 14 December 2022

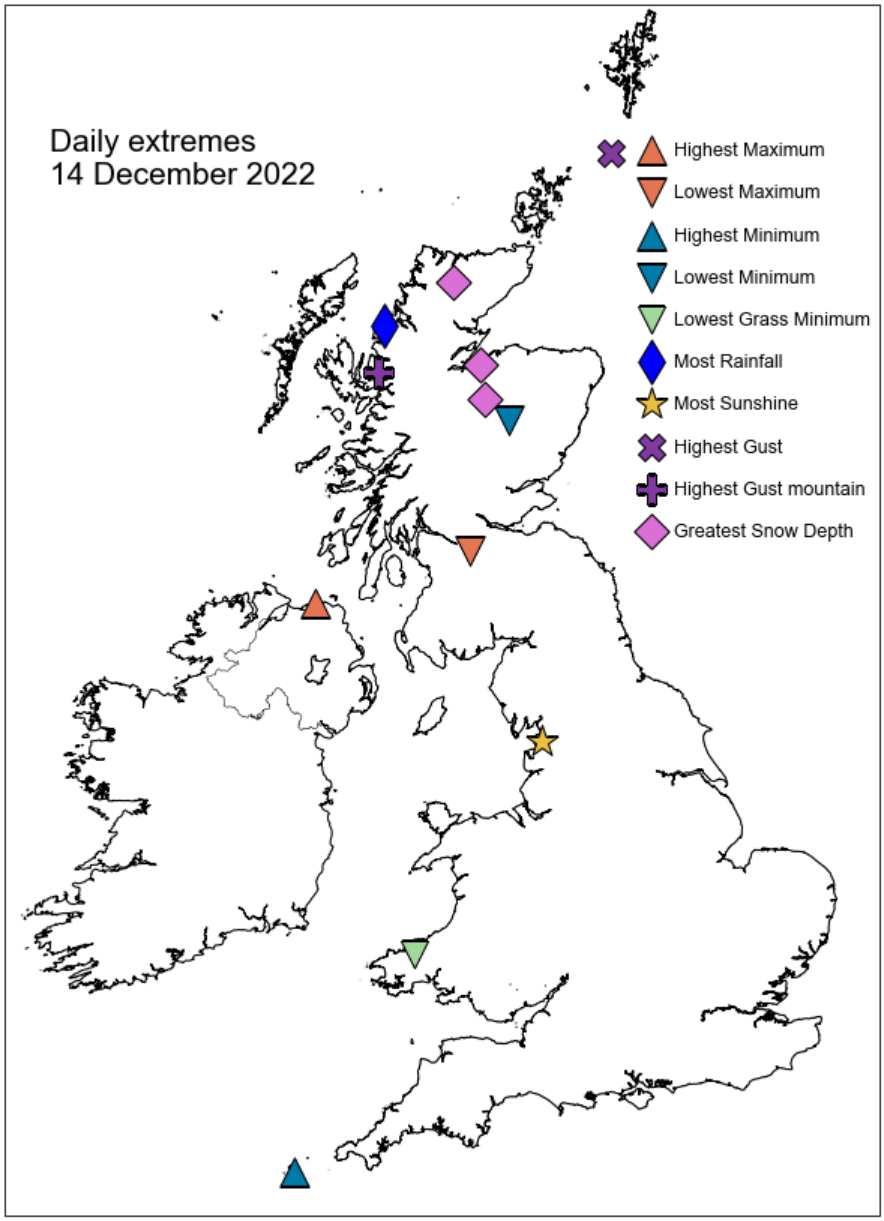

Daily Weather Summary for Wednesday 14 December 2022

North Atlantic and Europe analysis charts and satellite images at 0000 UTC

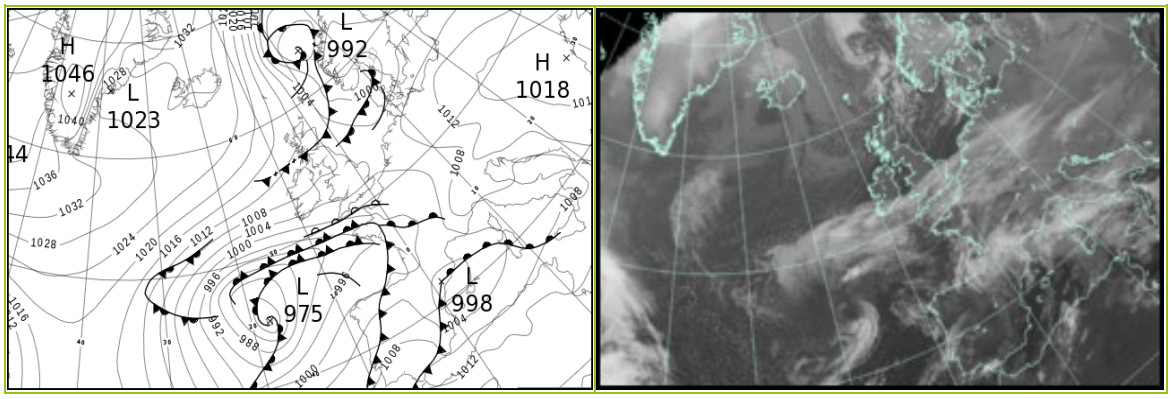

North Atlantic and Europe analysis charts and satellite images at 1200 UTC

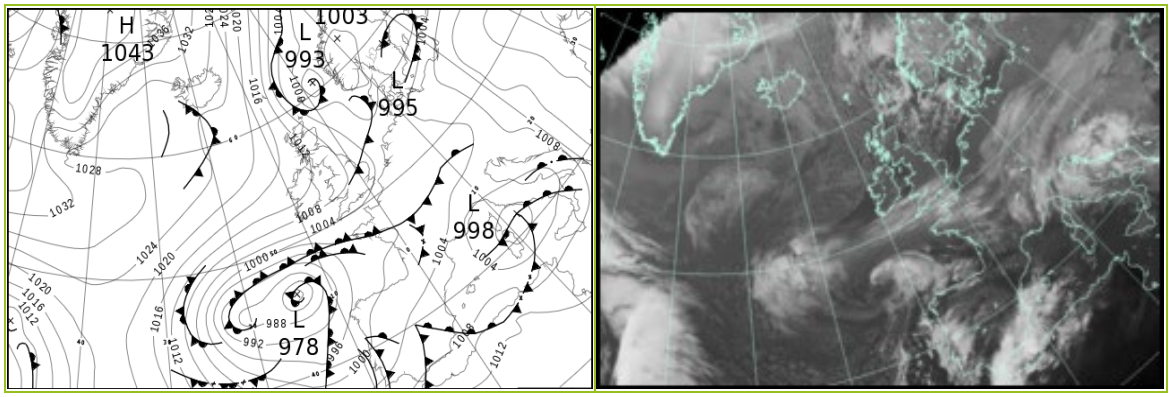

All satellite imagery copyright Met Office and EUMETSAT (European Organisation for the Exploitation of Meteorological Satellites). These show infra-red images from the geostationary MSG satellite. The rainfall rates are derived from both rain-radar and satellite data.

Daily Weather Summary for Wednesday 14 December 2022

UK satellite and rain-radar precipitation rates at (L) 0000 and (R) 1200 UTC



UK wind speed and direction at (L) 0000 and (R) 1200 UTC

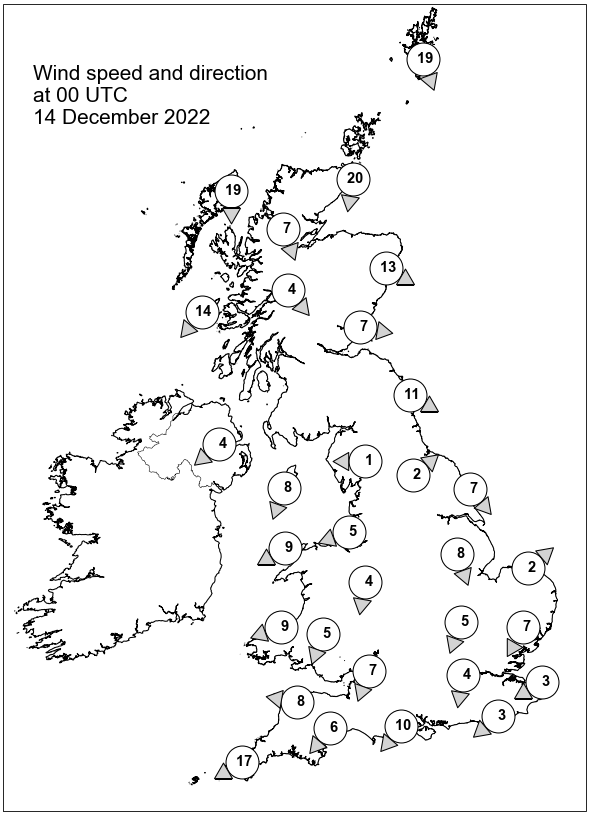

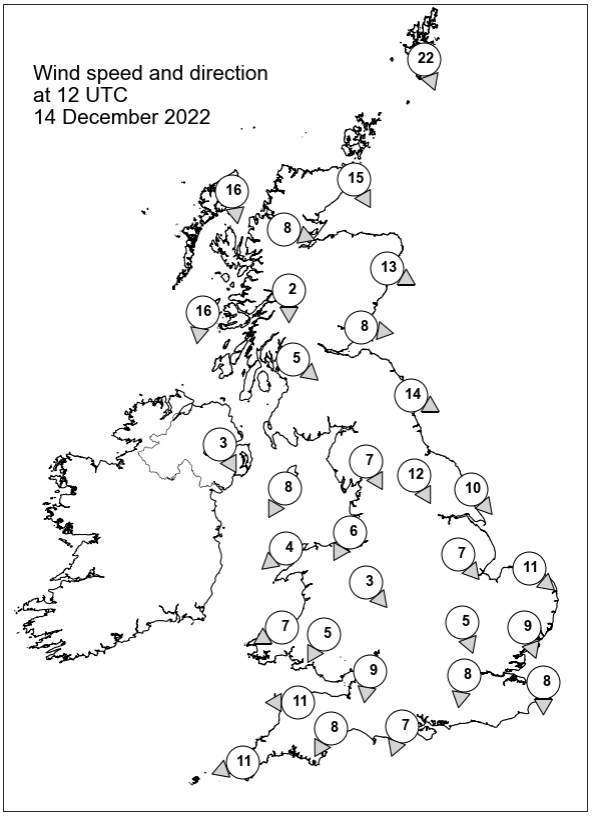

Daily Weather Summary for Wednesday 14 December 2022

Selected UK readings at (L) 0000 and (R) 1200 UTC

STATIONS		0000 UTC						1200 UTC					
NO	SITE	PRESS	WDIR	WSPD	CLOUD	TEMP	TDEW	PRESS	WDIR	WSPD	CLOUD	TEMP	TDEW
1	Lerwick	1006.3	NNW	19	4	-1.4	-4.0	999.0	NNW	22	8	1.0	-0.1
2	Wick	1009.1	N	20	1	1.2	-2.9	1007.1	NNW	15	4	1.7	-3.5
3	Stornoway	1012.7	N	19	4	2.3	-1.5	1012.9	N	16	8	1.4	-0.8
4	Loch Glascarnoch	1012.4	NNW	7	5	-3.1	-5.5	1012.3	WNW	8	8	-2.6	-3.7
5	Aviemore	1010.8	-	-	0	-2.3	-3.7	1011.0	-	-	-	-2.0	-5.3
6	Dyce	1007.9	WNW	13	-	0.6	-0.4	1008.1	WNW	13	-	-0.2	-1.5
7	Tulloch Bridge	1012.5	NW	4	8	-4.6	-5.7	1013.3	N	2	2	-3.9	-5.8
8	Tiree	1011.7	NE	14	1	2.9	-0.7	1013.1	N	16	8	3.6	-3.6
9	Leuchars	1009.1	W	7	0	-4.1	-6.7	1009.4	W	8	0	0.4	-4.9
10	Bishopton	1010.7	-	-	8	-10.3	-11.6	1011.4	NW	5	0	-1.2	-2.3
11	Machrihanish	1010.4	-	-	0	-4.3	-6.8	1012.3	-	-	0	2.4	-3.2
12	Boulmer	1007.4	WNW	11	0	-0.3	-2.0	1007.8	WNW	14	7	0.8	-3.4
13	Eskdalemuir	1009.6	-	-	0	-	-	1010.6	-	-	0	-1.4	-5.9
14	Aldergrove	1009.9	NE	4	0	-1.9	-3.3	1012.5	NNW	3	0	0.5	-2.3
15	Shap	1009.2	E	1	7	-6.3	-7.0	1010.3	NNW	7	0	-2.1	-4.6
16	Leeming	1007.9	SW	2	8	-4.1	-4.6	1008.4	NNW	12	0	1.2	-4.1
17	Ronaldsway	1008.1	NNE	8	1	0.1	-2.4	1011.0	NNE	8	1	2.3	-3.2
18	Bridlington	1006.5	NW	7	0	-4.7	-6.2	1005.5	NW	10	7	1.7	0.2
19	Crosby	1007.8	ENE	5	0	-4.6	-5.5	1009.7	NNE	6	0	0.0	-2.4
20	Valley	1006.8	ENE	9	0	-1.6	-3.6	1009.7	NE	4	0	3.5	-0.7
21	Waddington	1007.2	NNW	8	8	-3.4	-3.6	1007.3	NW	7	2	-0.5	-1.0
22	Shawbury	1007.5	N	4	8	-2.7	-3.7	1009.1	NW	3	0	-0.4	-1.4
23	Weybourne	1005.4	SW	2	3	-3.2	-4.0	1005.0	NW	11	3	3.9	1.6
24	Bedford	1005.5	NNE	5	8	-2.4	-2.7	1007.0	NNW	5	8	-1.1	-1.2
25	Aberporth	1005.1	ENE	9	8	-1.6	-5.1	1008.6	ENE	7	0	1.1	-1.1
26	Sennybridge	1006.2	NNE	5	8	-3.1	-3.6	1008.5	NNE	5	0	-2.9	-4.2
27	Wattisham	1004.8	NNE	7	8	0.1	-2.7	1005.5	NNW	9	0	-0.1	-2.0
28	Almondsbury	1005.0	NNE	7	8	-1.8	-2.5	1007.8	N	9	8	-2.5	-3.6
29	Heathrow	1004.5	N	4	8	-0.9	-3.0	1006.0	N	8	0	0.3	-4.4
30	Manston	-	ENE	3	-	0.4	-2.6	-	N	8	-	4.3	0.4
31	Chivenor	1003.1	E	8	8	1.3	-2.3	1006.6	E	11	0	2.2	-2.0
32	Exeter	1003.0	NE	6	8	0.4	-2.7	1006.1	NNE	8	8	1.0	-1.6
33	Herstmonceux	1003.1	NE	3	8	-0.8	-2.4	-	-	-	-	-	-
34	Hurn	1002.7	NE	10	8	0.3	-1.9	1005.5	NNE	7	8	1.5	-2.3
35	Camborne	1000.5	ENE	17	8	1.0	-0.1	1004.9	ENE	11	8	1.9	-2.3

Daily Weather Summary for Wednesday 14 December 2022

Selected European readings at (L) 0000 and (R) 1200 UTC

STATIONS		0000 UTC						1200 UTC					
NO	SITE	PRESS	WDIR	WSPD	CLOUD	TEMP	TDEW	PRESS	WDIR	WSPD	CLOUD	TEMP	TDEW
1	Murmansk	1000.0	S	6	8	-7.7	-9.2	996.8	SSW	6	7	-8.1	-9.8
2	Helsinki	998.5	SW	4	4	-13.7	-15.1	999.9	ESE	4	8	-8.5	-10.2
3	Stockholm	1002.3	SSW	6	-	-9.4	-12.0	996.9	N	4	-	-6.4	-7.3
4	Oslo	1000.3	NNE	6	-	-9.3	-10.9	999.6	-	0	6	-8.6	-12.3
5	Reykjavik	1027.4	SE	4	0	-8.5	-13.9	1026.2	E	3	7	-7.7	-13.7
6	Moscow	1004.9	E	4	8	-3.8	-4.5	1007.9	W	4	8	-3.6	-5.2
7	Kiev	-	-	-	-	-	-	-	-	-	-	-	-
8	Warsaw	1014.4	-	0	0	-10.5	-11.4	1011.9	ESE	8	1	-4.5	-7.8
9	Berlin	1010.8	SSE	4	0	-5.9	-7.7	1005.4	ESE	6	8	-3.7	-6.8
10	De Bilt	1005.5	ESE	4	8	-3.2	-5.9	1003.0	NNW	4	0	-0.1	-6.1
11	Dublin	1007.6	ENE	10	7	2.4	-1.9	1011.2	N	12	4	3.4	-1.7
12	Cork	1004.3	NE	16	2	0.9	-2.0	1009.0	NNE	10	3	0.9	-1.3
13	Sofia	1015.7	E	2	8	-0.5	-2.0	1015.0	-	0	7	1.0	-1.7
14	Belgrade	1013.2	ESE	4	8	0.8	-3.3	1008.0	SE	8	8	4.6	-0.9
15	Budapest	1015.2	E	4	-	-5.6	-6.4	1010.4	E	6	-	-1.5	-4.3
16	Prague	1013.4	-	0	-	-11.3	-12.8	1004.7	ENE	4	8	-4.4	-6.5
17	Munich	1007.6	ESE	6	8	-5.9	-8.6	1000.2	NE	2	7	-1.5	-2.7
18	Strasbourg	1004.8	W	1	8	-2.6	-4.0	1001.5	N	5	8	-1.5	-2.2
19	Paris	1001.7	E	2	7	-0.5	-4.6	1002.7	N	8	7	1.5	-2.6
20	Jersey	1000.1	E	6	7	0.3	0.0	1002.7	E	7	7	3.4	1.7
21	Milan	1010.1	S	1	7	2.0	1.0	1006.3	N	3	6	4.4	-1.3
22	Marseille	1003.2	E	9	8	9.0	7.1	1004.6	SE	1	8	10.0	7.2
23	Bordeaux	999.5	-	0	8	7.6	7.5	1001.7	WSW	10	6	16.1	13.2
24	Rome	1006.2	NE	5	3	8.5	8.1	998.3	ENE	8	8	12.2	12.2
25	Ajaccio	1003.5	NE	5	8	12.1	10.3	999.2	SE	5	8	17.0	14.3
26	Barcelona	999.0	N	7	8	12.4	11.6	1004.9	SW	4	3	18.5	12.1
27	Majorca	-	SW	10	8	17.9	-	1006.1	WSW	12	5	19.5	13.7
28	Madrid	1005.0	WSW	12	2	12.7	9.9	1004.6	SSE	10	7	13.9	11.1
29	Lisbon	1007.2	SW	7	-	16.0	16.0	1002.3	S	4	7	15.7	15.7
30	Athens	1011.0	E	6	-	13.2	9.1	1013.4	-	0	7	15.2	10.2
31	Malta	1011.1	W	8	4	18.6	16.1	1009.3	WSW	12	2	20.0	17.9
32	Gibraltar	1011.1	W	16	8	20.2	16.3	1009.1	SW	14	8	18.0	15.6

Daily Weather Summary for Wednesday 14 December 2022

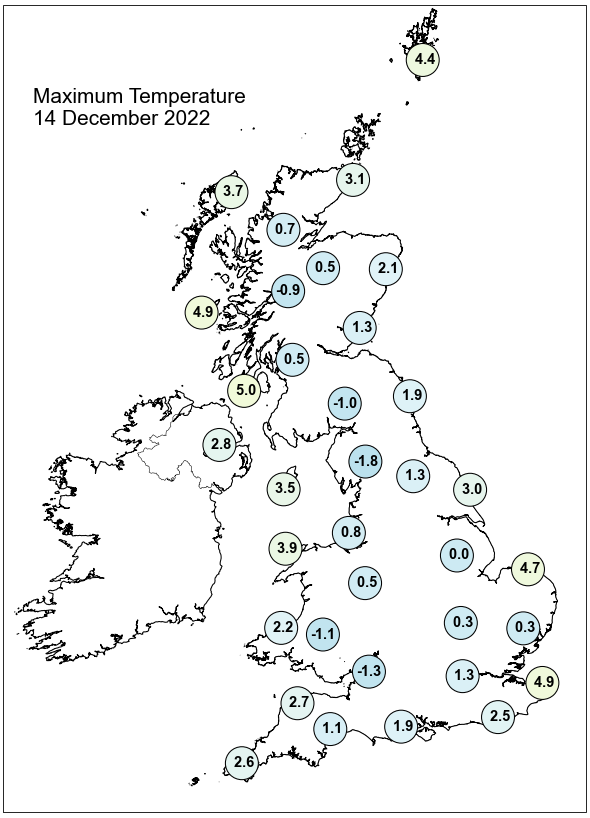

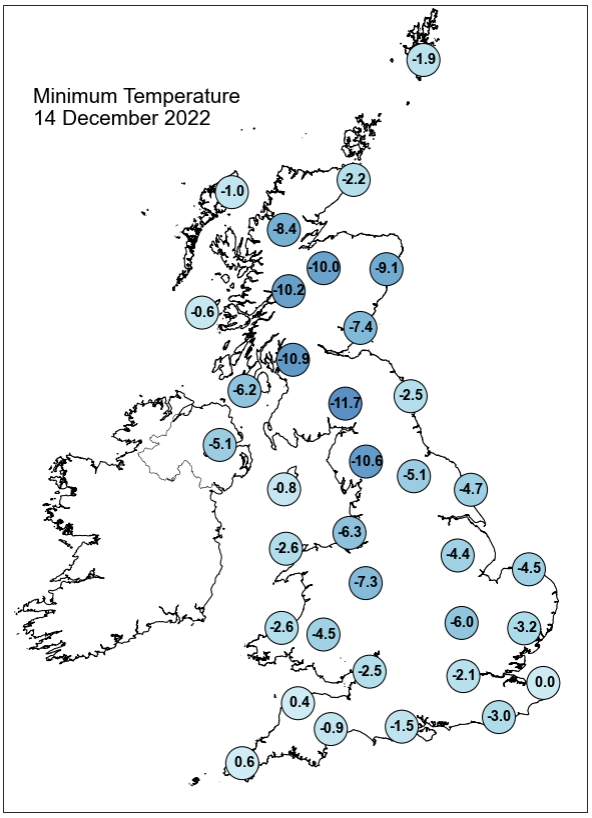

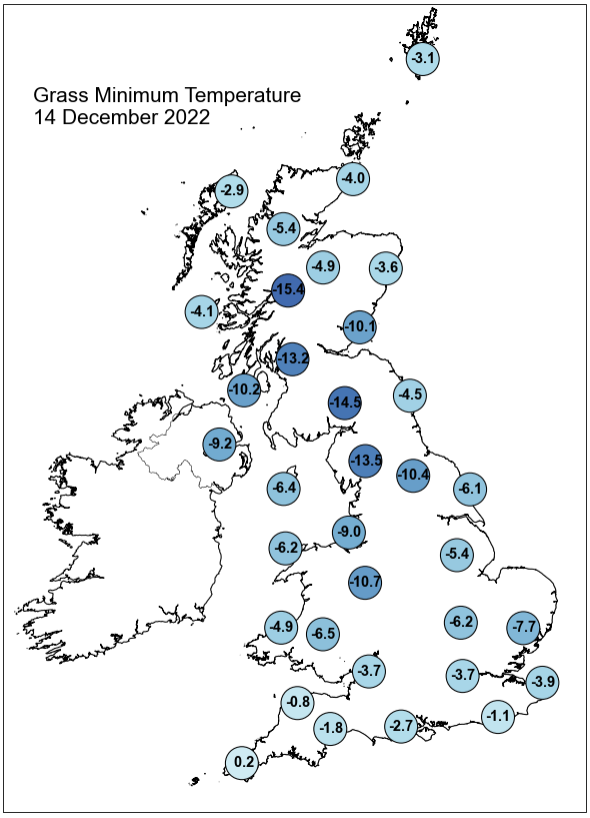

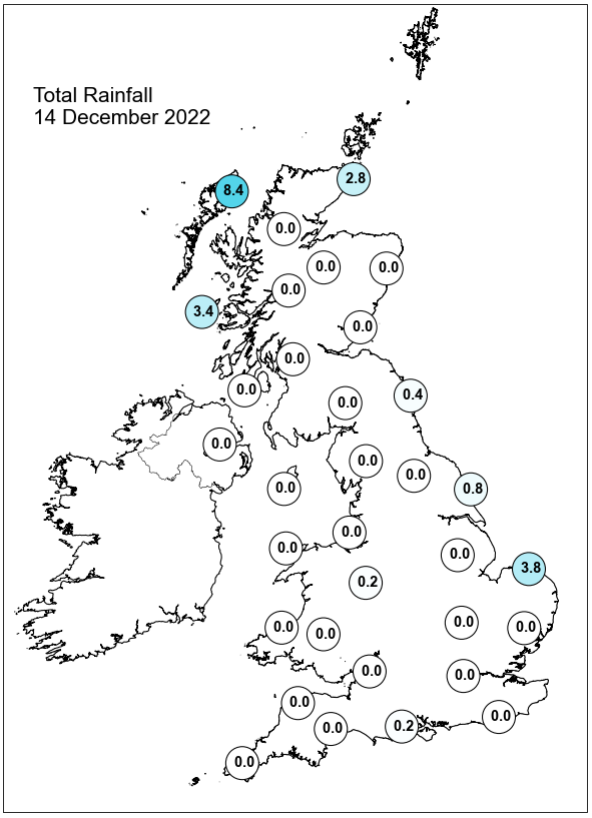

Daily Weather Summary for Wednesday 14 December 2022

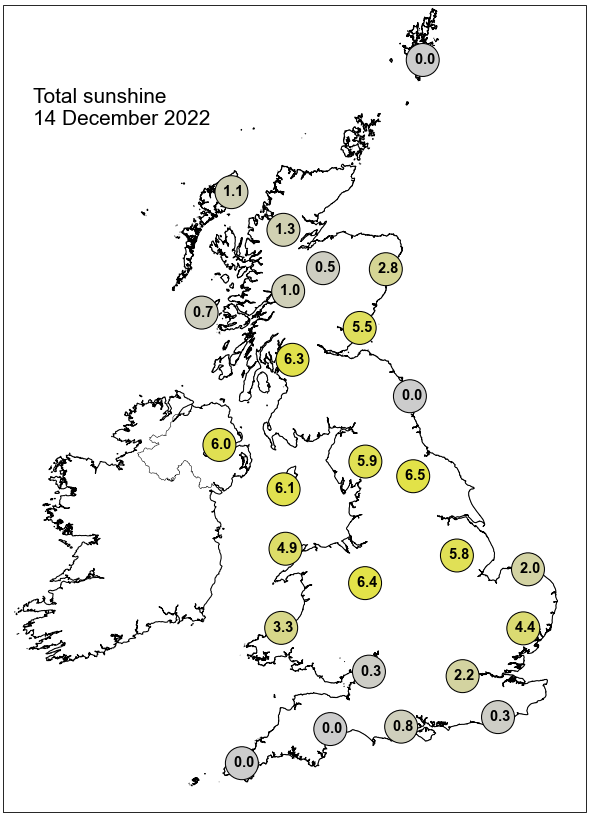

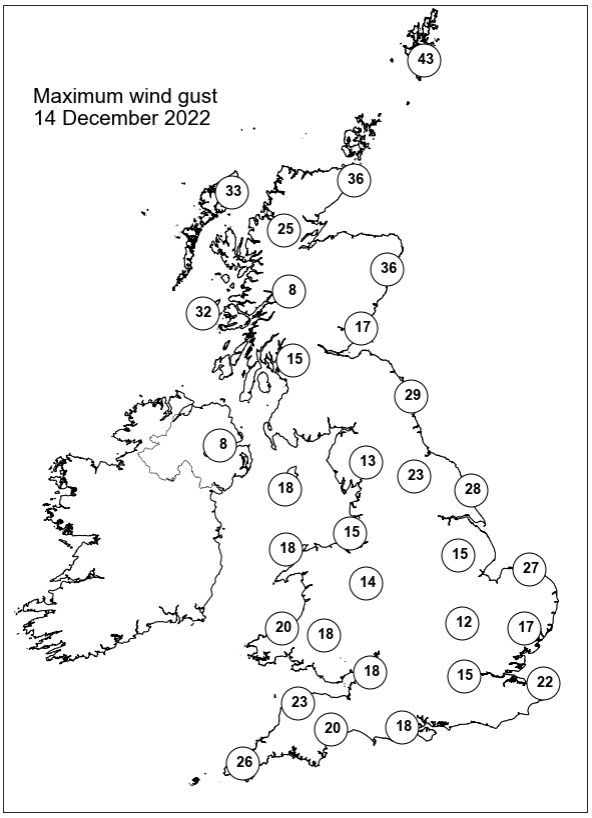

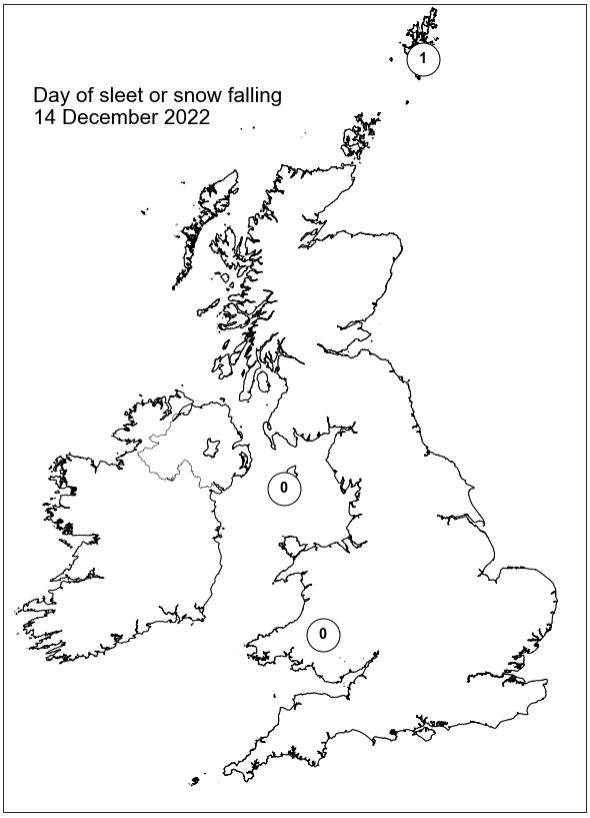

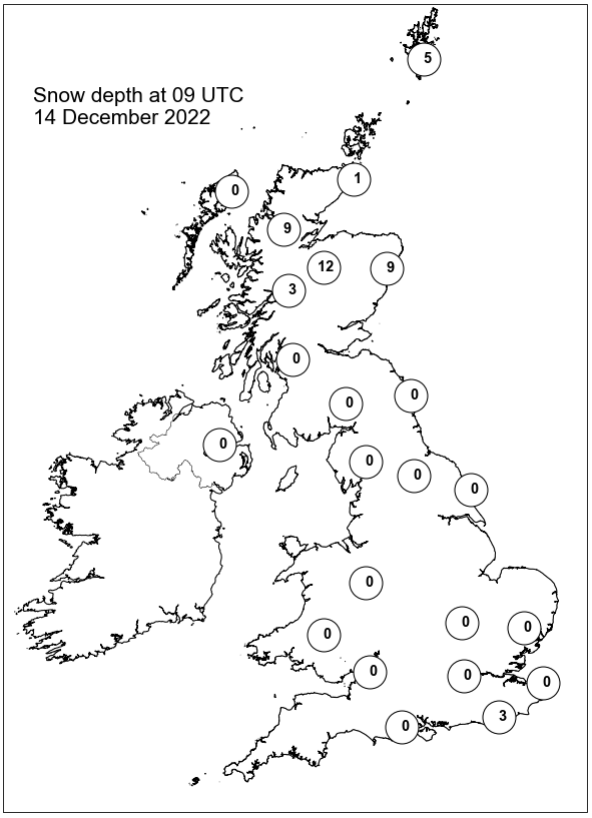

Daily Weather Summary for Thursday 15 December 2022

This day's summary created 28/12/2022 10:41

Summary of the UK Weather for Thursday 15 December 2022

Throughout the early hours of the morning, most parts of the country were clear, dry and cold. A band of light cloud rested over far south and southwest England. In Northern Scotland, snow and rain were present throughout the early morning, as well as some scattered showers along the east coast of Scotland. Northern areas were affected by a northerly air flow carrying wintry showers, falling as snow to low levels. Gusting winds caused drifting in places. Through the morning, the showers cleared northeastern Scotland, progressing southward over North Sea coasts. Welsh coastal areas saw a band of showers due to a convergence the remained for much of the day in the Irish Sea. Elsewhere, skies were clear through the morning with cloud building from the east through the day. Temperatures remained cold through the period. Winds were generally light, although slightly stronger in northern parts.

Daily Extremes

Highest Maximum	**6.8°C** Magilligan No 2 (Londonderry, 6mAMSL)
Lowest Maximum	**-2.8°C** Buntingford, No 2 (Hertfordshire, 138mAMSL)
Highest Minimum	**3.5°C** Scilly: St Marys Airport (Isles Of Scilly, 31mAMSL)
Lowest Minimum	**-14.3°C** Dawyck Botanic Garden (Peebleshire, 183mAMSL)
Lowest Grass Minimum	**-16.8°C** Whitechurch (Dyfed, 129mAMSL)
Most Rainfall	**26.4mm** Benmore, Younger Botanic Garden (Argyll (in Strathclyde Region), 12mAMSL)
Most Sunshine	**7.2hr** Tenby (Dyfed, 13mAMSL)
Highest Gust	**34Kt 39mph** Scilly: St Marys Airport (Isles Of Scilly, 31mAMSL)
Highest Gust (mountain)	**47Kt 54mph** Bealach Na Ba No 2 (Ross & Cromarty, 773mAMSL)
Greatest Snow Depth at 0900 UTC	**15cm** Loch Glascarnoch (Ross & Cromarty, 269mAMSL)

mAMSL refers to station elevation in metres above mean sea level

Daily Weather Summary for Thursday 15 December 2022

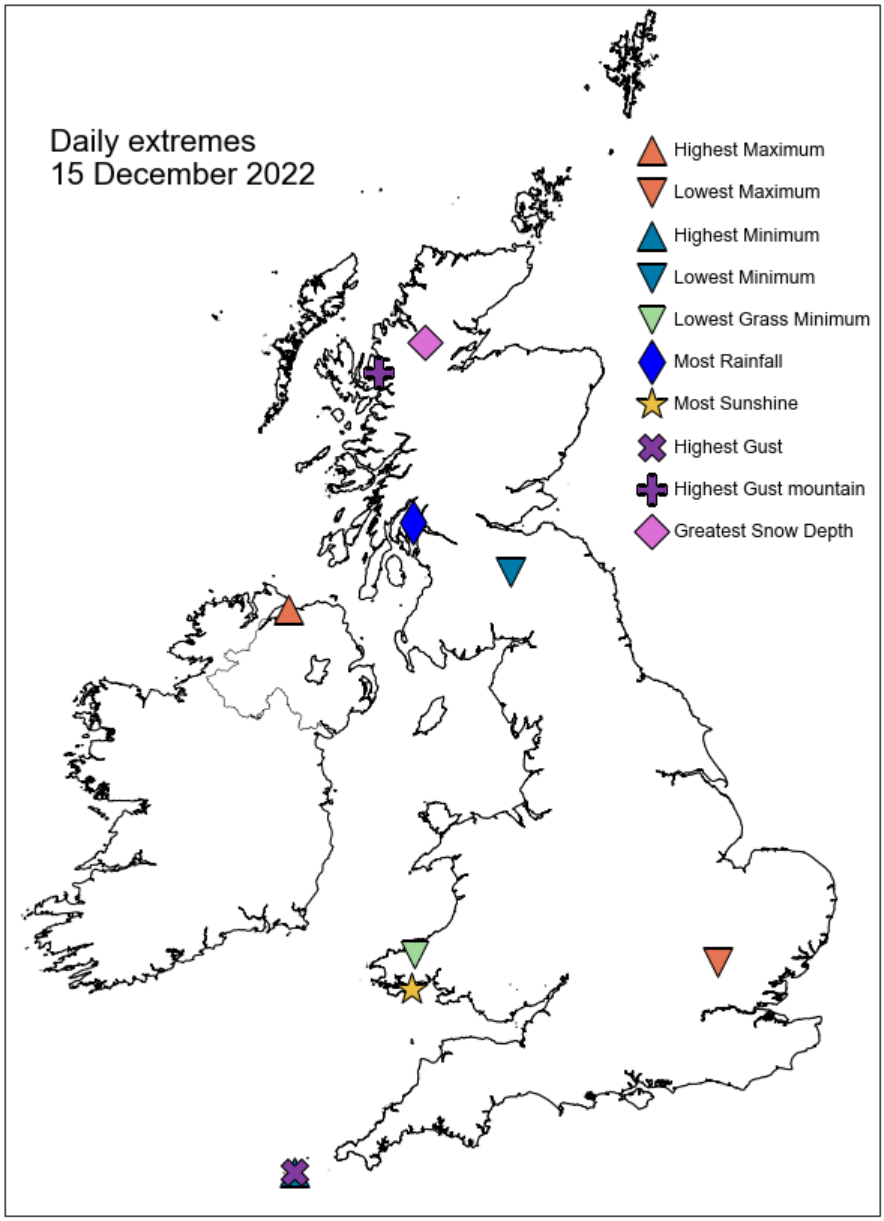

Daily Weather Summary for Thursday 15 December 2022

North Atlantic and Europe analysis charts and satellite images at 0000 UTC

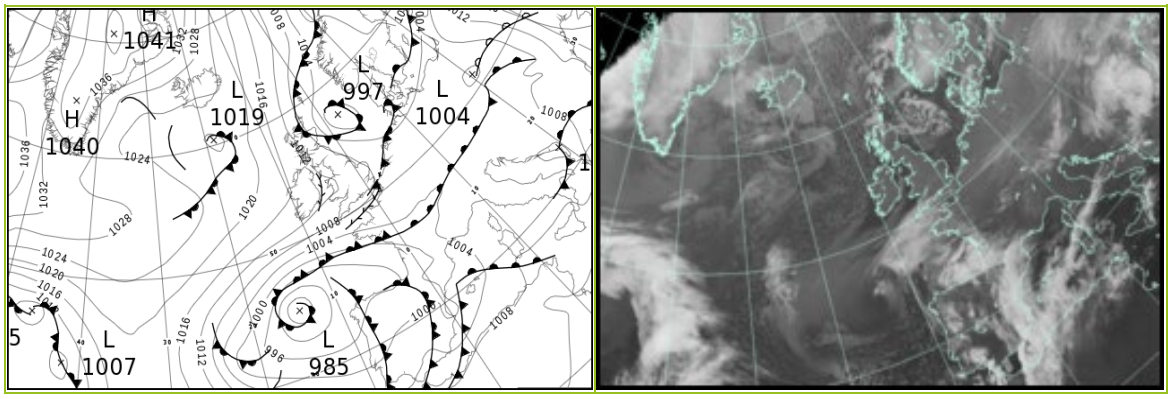

North Atlantic and Europe analysis charts and satellite images at 1200 UTC

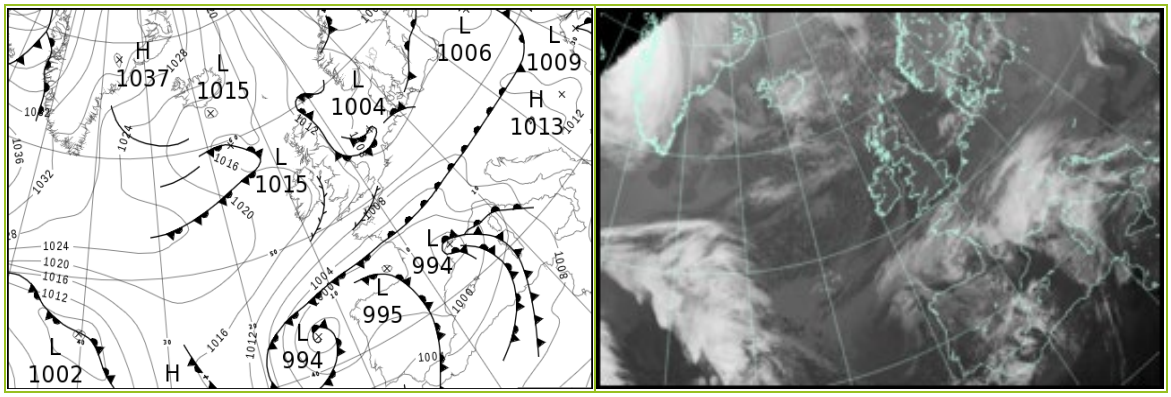

All satellite imagery copyright Met Office and EUMETSAT (European Organisation for the Exploitation of Meteorological Satellites). These show infra-red images from the geostationary MSG satellite. The rainfall rates are derived from both rain-radar and satellite data.

Daily Weather Summary for Thursday 15 December 2022

UK satellite and rain-radar precipitation rates at (L) 0000 and (R) 1200 UTC

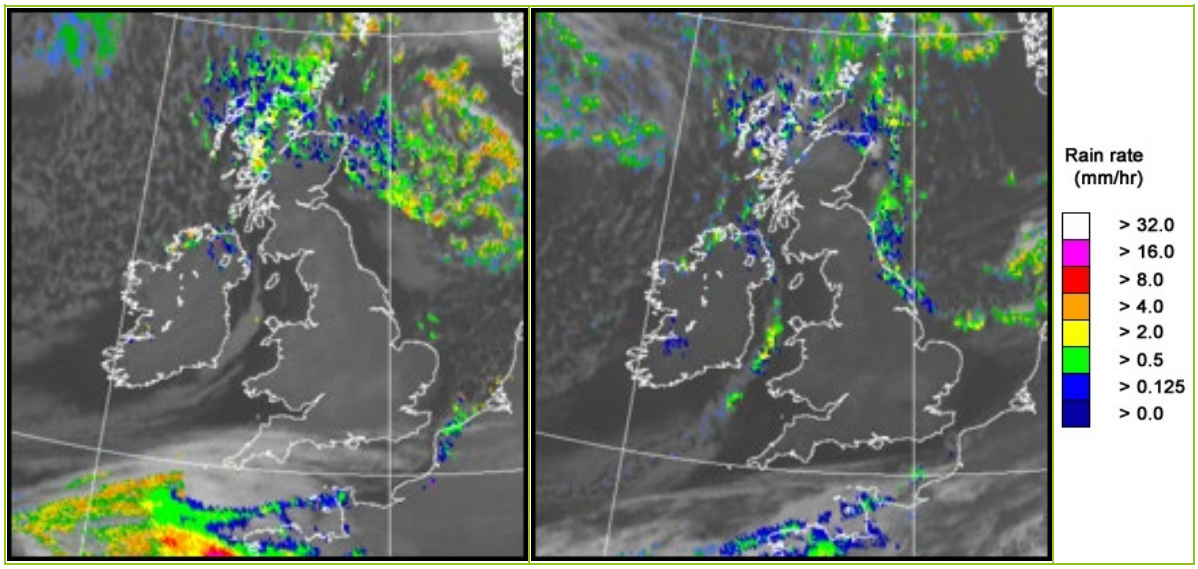

UK wind speed and direction at (L) 0000 and (R) 1200 UTC

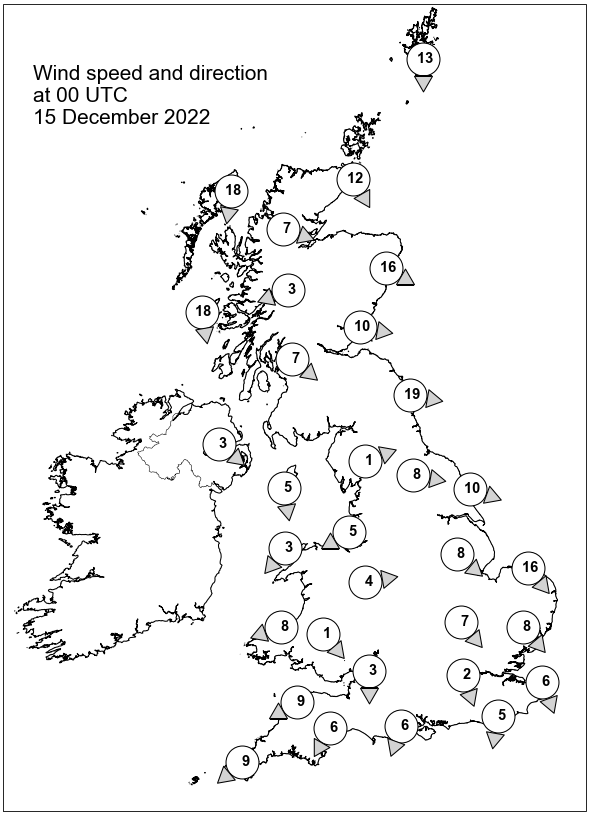

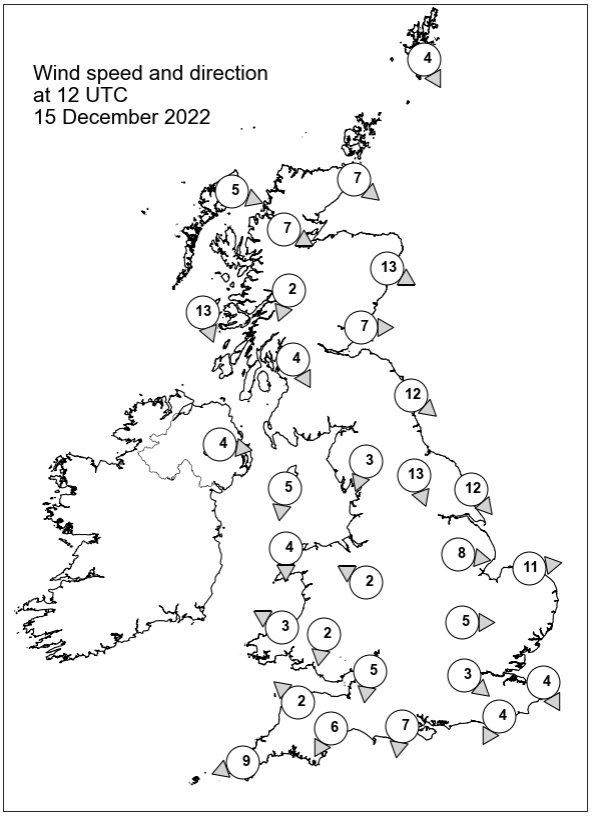

Daily Weather Summary for Thursday 15 December 2022

Selected UK readings at (L) 0000 and (R) 1200 UTC

STATIONS		0000 UTC						1200 UTC					
NO	SITE	PRESS	WDIR	WSPD	CLOUD	TEMP	TDEW	PRESS	WDIR	WSPD	CLOUD	TEMP	TDEW
1	Lerwick	1006.0	N	13	7	1.9	-0.1	1009.9	NNW	4	1	1.0	-0.9
2	Wick	1007.5	NNW	12	8	1.5	0.5	1012.3	NW	7	5	1.6	1.2
3	Stornoway	1012.1	N	18	4	3.7	1.9	1015.0	WNW	5	8	1.7	-0.2
4	Loch Glascarnoch	1010.9	WNW	7	8	-0.1	-0.5	1015.0	WNW	7	5	-1.1	-1.7
5	Aviemore	1010.0	-	-	3	-1.3	-2.9	1014.5	-	-	4	-2.1	-3.6
6	Dyce	1006.3	WNW	16	1	1.3	-0.8	1012.5	WNW	13	2	2.1	0.4
7	Tulloch Bridge	1012.3	ENE	3	8	-2.8	-3.1	1015.8	NNE	2	8	-0.8	-0.8
8	Tiree	1013.0	N	18	7	4.1	0.4	1015.3	NNW	13	0	5.1	0.9
9	Leuchars	1008.0	W	10	0	0.3	-4.7	1013.1	W	7	0	3.2	-1.9
10	Bishopton	1010.7	NW	7	0	-1.6	-3.9	1014.2	NNW	4	0	1.2	-0.7
11	Machrihanish	1011.9	-	-	1	2.4	-3.2	1014.3	-	-	0	4.7	0.8
12	Boulmer	1006.9	W	19	0	0.7	-5.9	1012.1	NW	12	3	3.1	-0.1
13	Eskdalemuir	1010.8	-	-	0	-5.9	-8.4	1014.1	-	-	0	-0.4	-4.2
14	Aldergrove	1013.4	NW	3	3	-1.9	-2.2	1015.3	W	4	1	2.1	0.8
15	Shap	1012.1	WSW	1	0	-9.3	-10.6	1013.6	NNE	3	0	0.0	-2.6
16	Leeming	1009.4	W	8	0	-2.4	-6.6	1011.8	NNW	13	0	3.5	-1.2
17	Ronaldsway	1011.7	N	5	1	-1.3	-4.9	1013.9	N	5	1	5.0	-0.2
18	Bridlington	1007.9	WNW	10	0	-3.7	-6.6	1009.4	NW	12	5	2.7	1.0
19	Crosby	1011.5	ENE	5	0	-3.2	-5.8	-	-	-	-	-	-
20	Valley	1012.1	NE	3	0	-3.4	-6.3	1013.6	N	4	0	4.8	0.9
21	Waddington	1009.6	NW	8	0	-2.7	-5.7	1011.1	W	8	0	0.5	-3.5
22	Shawbury	1011.9	W	4	0	-6.7	-8.0	1013.4	ESE	2	0	-0.2	-3.2
23	Weybourne	1007.6	NW	16	3	3.0	1.2	1009.4	W	11	1	2.9	0.0
24	Bedford	1009.8	NW	7	0	-3.8	-5.5	1011.7	W	5	0	-1.3	-4.3
25	Aberporth	1011.9	ENE	8	0	0.1	-3.5	1013.5	ESE	3	0	3.3	-1.5
26	Sennybridge	1013.3	NW	1	0	-11.4	-12.5	1014.0	N	2	0	-2.6	-5.0
27	Wattisham	1008.7	NW	8	9	-1.9	-2.3	-	-	-	-	-	-
28	Almondsbury	1011.1	N	3	0	-4.5	-5.9	1013.0	N	5	0	-0.4	-3.6
29	Heathrow	1009.7	NNW	2	0	-2.8	-4.6	1012.0	NW	3	0	-0.2	-5.4
30	Manston	-	NNW	6	-	1.1	0.3	-	NNW	4	-	1.2	-2.7
31	Chivenor	1010.5	ENE	9	0	0.1	-4.2	1012.9	SE	2	0	2.6	-4.5
32	Exeter	1009.8	NNE	6	7	-2.0	-4.2	1012.2	NNE	6	0	1.6	-3.1
33	Herstmonceux	1008.4	N	5	8	-1.4	-2.3	1010.7	NNE	4	0	1.4	-5.5
34	Hurn	1009.5	NNE	6	8	-2.2	-3.7	1011.8	N	7	0	0.4	-5.4
35	Camborne	1009.1	NE	9	8	0.1	-2.4	1012.2	ENE	9	0	2.2	-7.9

Daily Weather Summary for Thursday 15 December 2022

Selected European readings at (L) 0000 and (R) 1200 UTC

STATIONS		0000 UTC						1200 UTC					
NO	SITE	PRESS	WDIR	WSPD	CLOUD	TEMP	TDEW	PRESS	WDIR	WSPD	CLOUD	TEMP	TDEW
1	Murmansk	990.4	NNW	6	7	-8.3	-10.1	990.3	S	14	5	-12.7	-15.4
2	Helsinki	998.1	WNW	6	7	-7.6	-8.4	1005.5	NNE	2	0	-10.3	-11.4
3	Stockholm	1000.6	W	2	-	-8.4	-9.6	1005.1	SW	2	-	-8.7	-9.9
4	Oslo	1001.7	NNE	4	-	-12.3	-14.3	1007.0	SE	2	3	-8.1	-10.1
5	Reykjavik	1024.2	ESE	1	4	-8.5	-12.8	1020.9	-	-	4	-7.9	-13.8
6	Moscow	1019.3	-	0	6	-4.6	-7.0	1021.8	SSE	2	8	-5.0	-7.7
7	Kiev	-	-	-	-	-	-	-	-	-	-	-	-
8	Warsaw	1004.4	E	6	8	-5.0	-6.2	1011.1	W	8	8	-4.6	-6.3
9	Berlin	1004.8	-	0	0	-9.7	-10.6	1010.0	SSW	4	8	-4.3	-7.0
10	De Bilt	1006.1	S	2	0	-6.8	-7.9	1008.9	SSW	4	4	0.6	-1.9
11	Dublin	1013.6	WNW	10	1	-3.3	-4.3	1015.6	WNW	10	1	0.9	-0.8
12	Cork	1013.8	N	12	1	-1.6	-4.9	1016.3	NNW	10	1	0.7	-2.3
13	Sofia	1009.1	-	0	8	0.6	0.1	1012.6	SE	2	7	5.1	3.5
14	Belgrade	1006.3	SE	10	8	1.8	1.2	1009.8	ESE	2	1	10.5	4.7
15	Budapest	1006.8	E	2	-	-1.0	-2.4	1011.7	E	2	-	1.9	0.6
16	Prague	1005.6	WNW	4	-	-3.7	-5.2	1011.0	E	2	3	-1.4	-5.0
17	Munich	1005.3	N	4	8	-0.9	-1.8	1008.3	E	4	7	-1.1	-2.9
18	Strasbourg	1006.3	N	4	8	-1.5	-1.9	1007.2	N	7	8	-1.0	-2.3
19	Paris	1006.5	NNE	5	7	-0.4	-4.5	1006.5	NNE	13	8	1.1	-4.8
20	Jersey	1006.4	E	9	7	3.0	-3.1	1008.2	ENE	12	8	4.2	2.5
21	Milan	1006.1	-	0	-	0.0	-0.1	1008.2	NNE	3	8	3.2	1.4
22	Marseille	1004.2	S	3	8	10.4	9.9	994.6	SE	13	8	15.6	15.1
23	Bordeaux	998.6	E	7	8	11.3	10.8	997.3	ENE	7	8	11.3	9.6
24	Rome	1006.6	E	4	3	7.6	7.6	1007.6	SE	11	8	14.8	12.8
25	Ajaccio	1006.6	NNE	4	8	12.0	10.6	1002.4	S	11	8	17.1	13.8
26	Barcelona	1001.1	N	7	7	12.3	11.0	996.3	WSW	16	2	17.1	14.3
27	Majorca	1002.0	SW	11	6	17.5	16.2	999.3	WSW	20	2	18.5	12.5
28	Madrid	999.9	SSW	7	6	10.5	9.4	1000.2	SW	11	8	11.1	8.2
29	Lisbon	1000.4	W	7	-	12.3	10.9	1002.1	WSW	13	6	17.2	9.5
30	Athens	1011.6	N	5	-	16.3	14.6	1012.6	SE	3	5	20.0	17.0
31	Malta	1011.2	W	8	0	18.0	15.3	1012.3	SSE	10	1	21.9	17.1
32	Gibraltar	1005.6	SW	15	8	17.2	12.9	1005.3	WNW	4	8	14.9	11.4

Daily Weather Summary for Thursday 15 December 2022

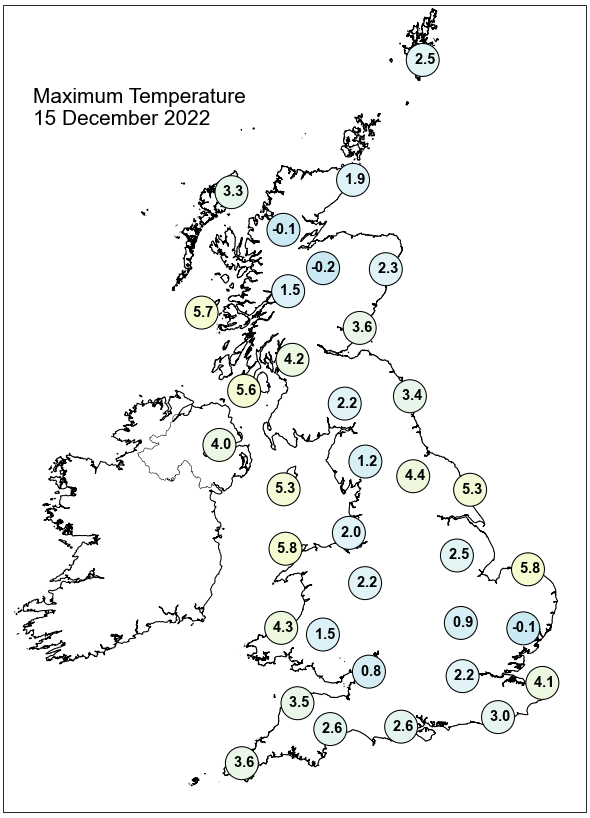

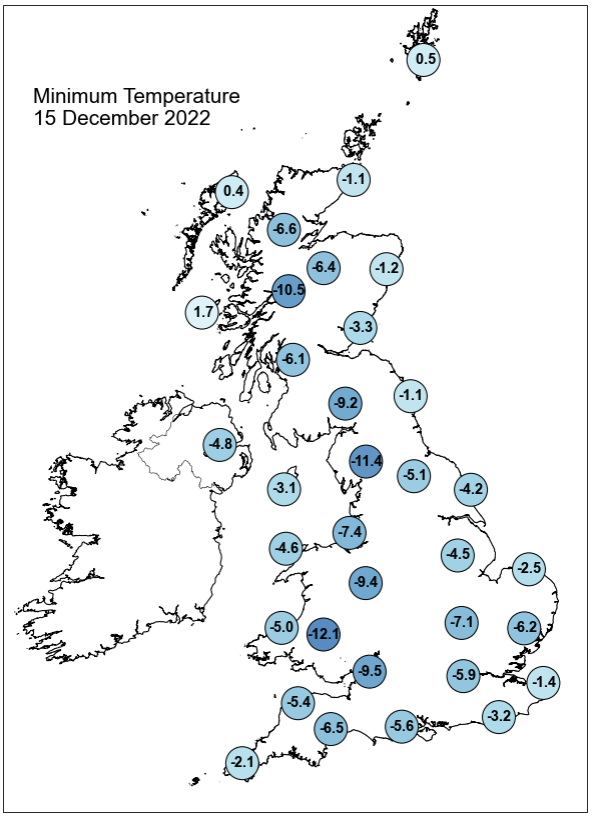

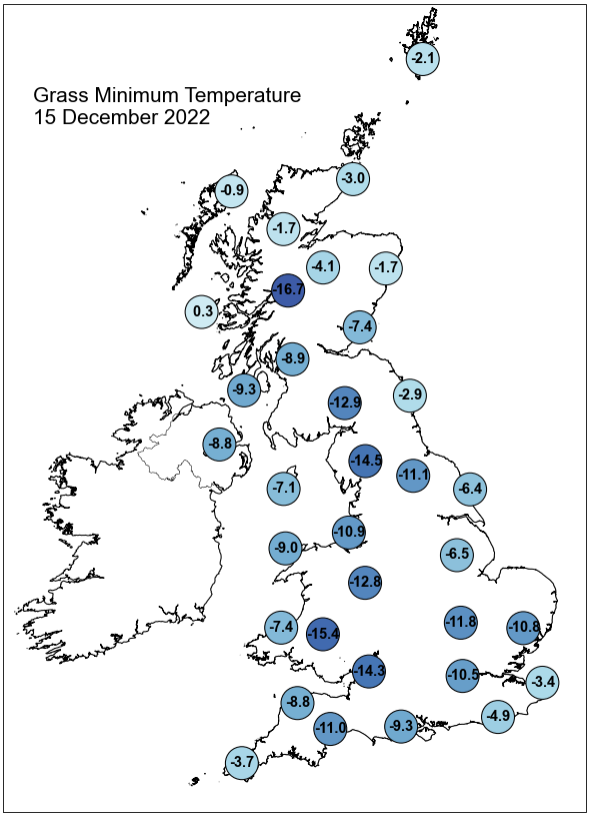

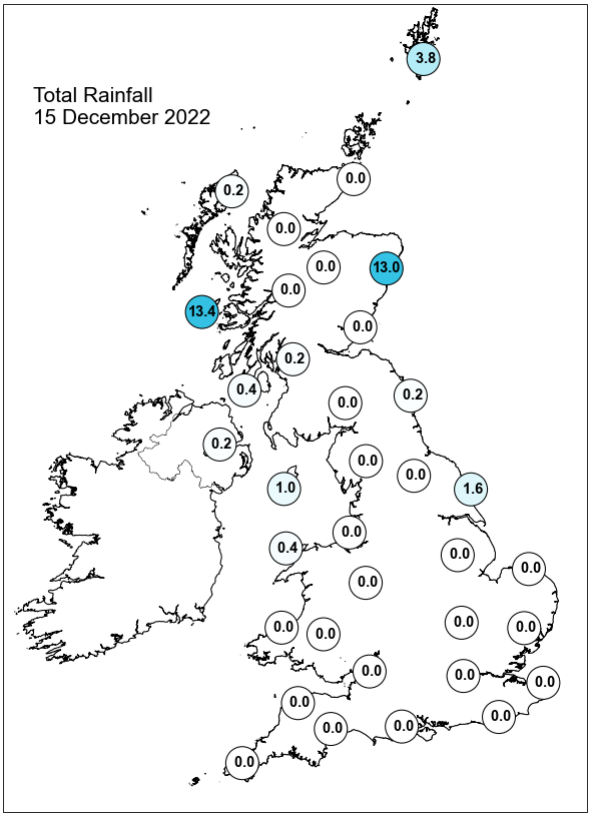

Daily Weather Summary for Thursday 15 December 2022

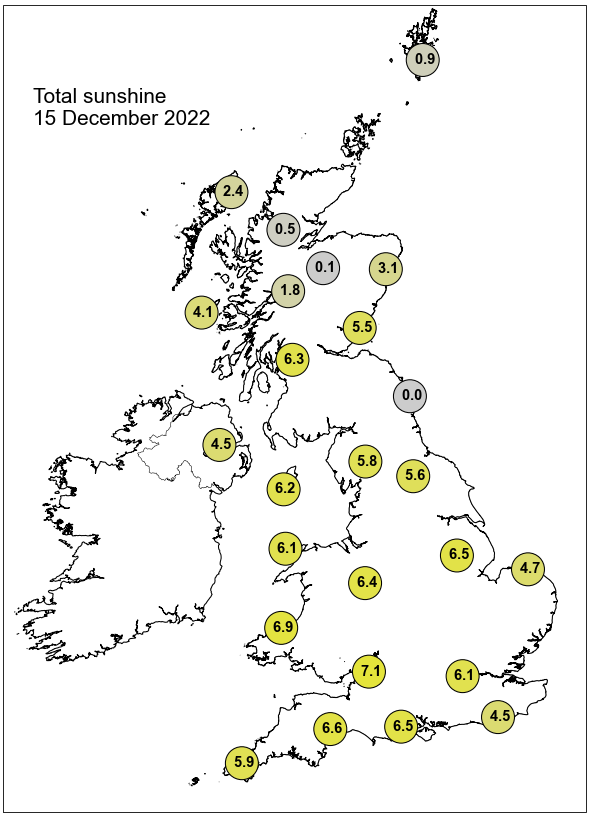

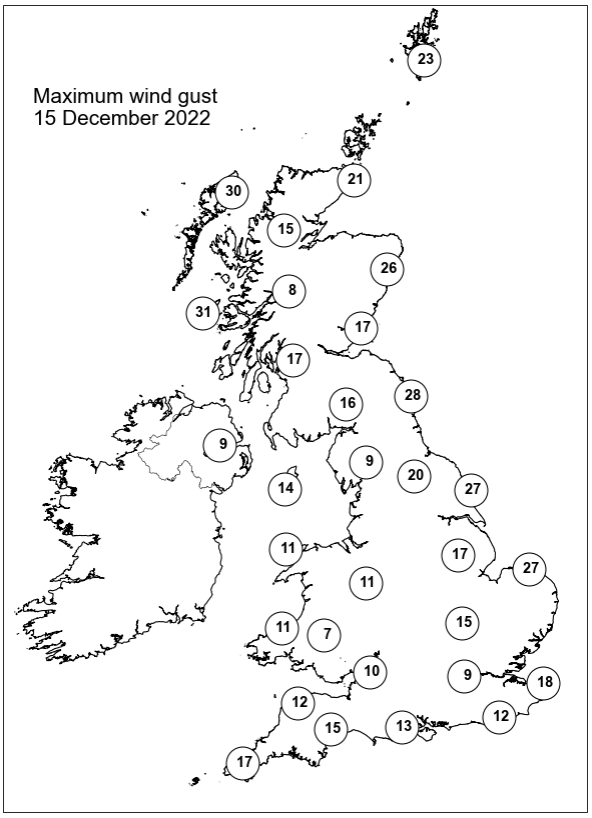

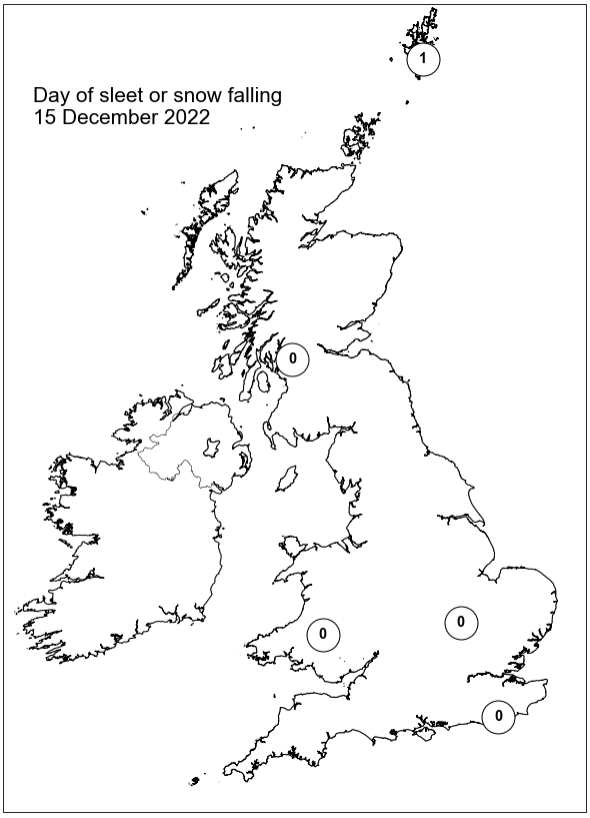

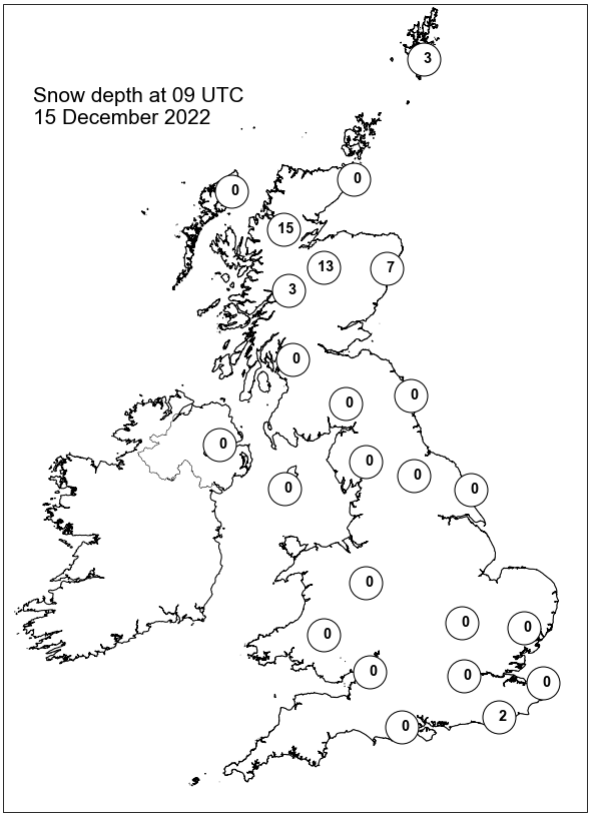

Daily Weather Summary for Friday 16 December 2022

This day's summary created 28/12/2022 10:40

Summary of the UK Weather for Friday 16 December 2022

It was a dry and largely cloud free start for most of England, Wales and Northern Ireland. An occlusion gradually moved eastwards through Scotland, bringing snow showers, particularly across the Central Belt, while western coasts of Scotland and the Western Isles saw mixed rain and snow. These continued to develop through the morning, with an amber warning for snow valid from 0500 to 1200 covering much of central Scotland. There was some light cloud and fog in eastern England, however the west stayed dry with clear skies. A mixture of rain, sleet and snow remained across much of central Scotland throughout the morning, pushing eastwards as the amber warning ceased. Generally, precipitation fell as rain over lower levels, confining more wintery weather to higher ground. From midday onwards, this concentrated band of showers began to spread across much of northern Scotland in the form of broken sleet showers. Elsewhere it remained clear and dry and sunny spells, keeping temperatures low throughout the day.

Daily Extremes

Highest Maximum	**8.8°C** Scilly: St Marys Airport (Isles Of Scilly, 31mAMSL)
Lowest Maximum	**-5.6°C** Fyvie Castle (Aberdeenshire, 55mAMSL)
Highest Minimum	**3.6°C** Scilly: St Marys Airport (Isles Of Scilly, 31mAMSL)
Lowest Minimum	**-13.5°C** Loch Glascarnoch (Ross & Cromarty, 269mAMSL)
Lowest Grass Minimum	**-15.2°C** Redesdale Camp (Northumberland, 211mAMSL)
Most Rainfall	**25.8mm** Levens Hall (Cumbria, 7mAMSL)
Most Sunshine	**6.9hr** Shoeburyness, Landwick (Essex, 2mAMSL)
Highest Gust	**37Kt 43mph** South Uist Range (Western Isles, 4mAMSL)
Highest Gust (mountain)	**43Kt 49mph** Great Dun Fell No 2 (Cumbria, 847mAMSL)
Greatest Snow Depth at 0900 UTC	**14cm** Loch Glascarnoch (Ross & Cromarty, 269mAMSL)

mAMSL refers to station elevation in metres above mean sea level

Daily Weather Summary for Friday 16 December 2022

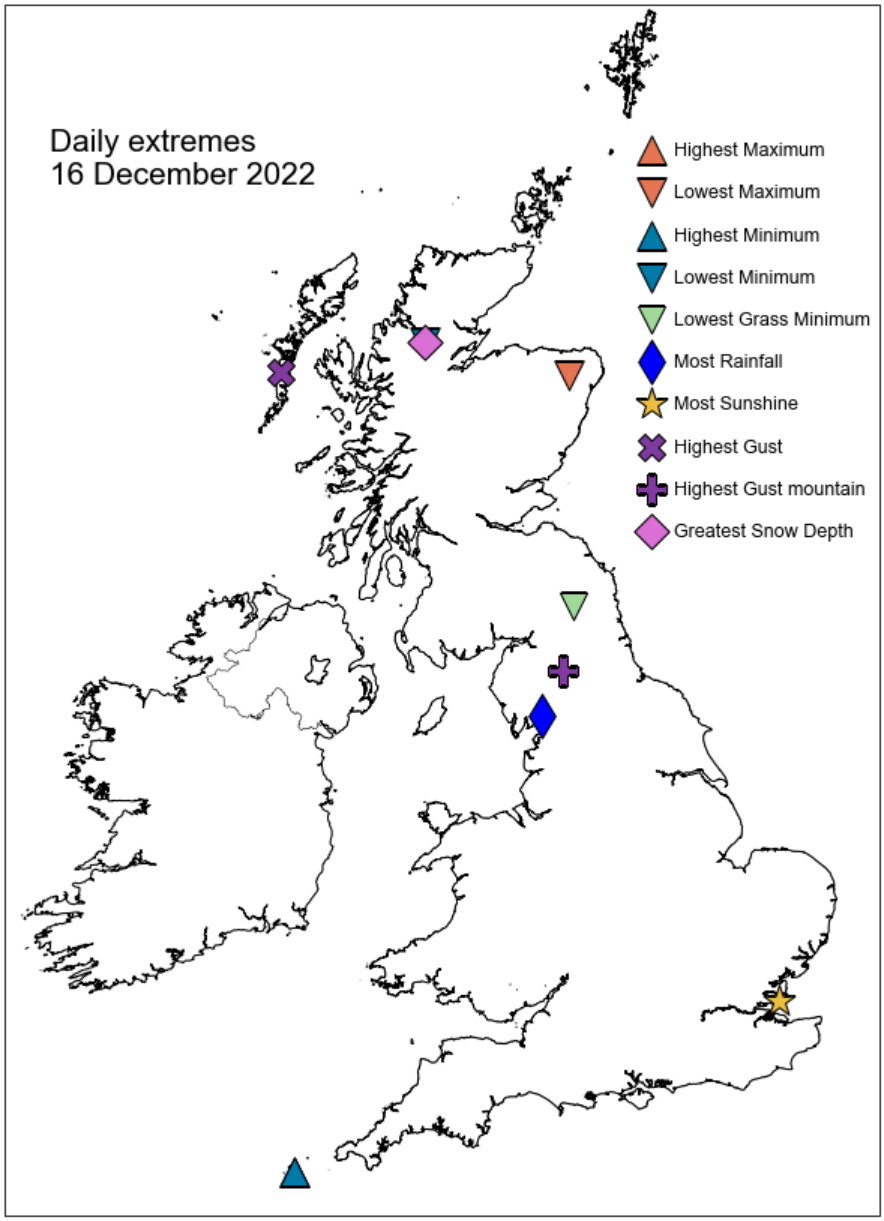

Daily Weather Summary for Friday 16 December 2022

North Atlantic and Europe analysis charts and satellite images at 0000 UTC

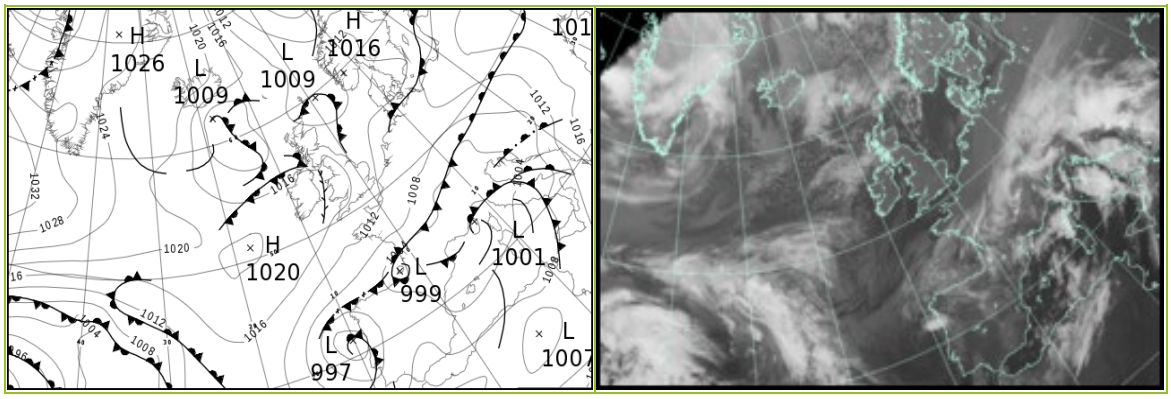

North Atlantic and Europe analysis charts and satellite images at 1200 UTC

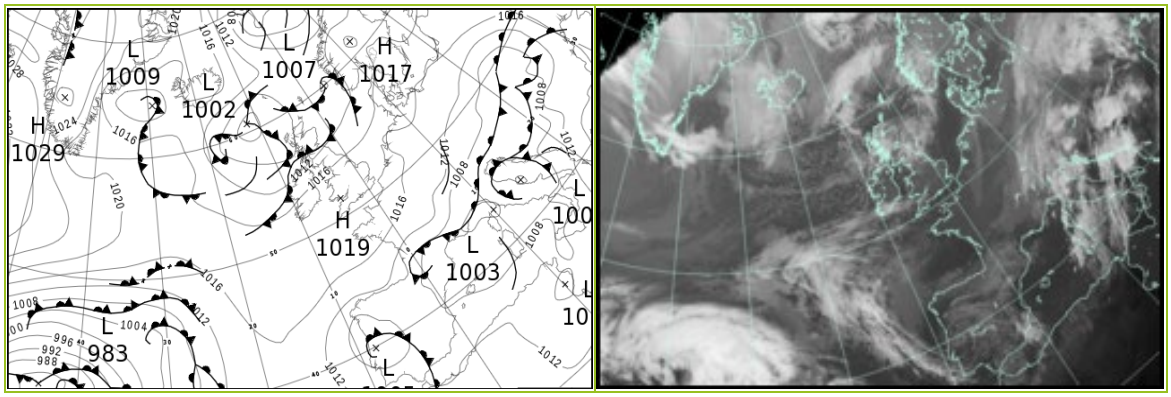

All satellite imagery copyright Met Office and EUMETSAT (European Organisation for the Exploitation of Meteorological Satellites). These show infra-red images from the geostationary MSG satellite. The rainfall rates are derived from both rain-radar and satellite data.

Daily Weather Summary for Friday 16 December 2022

UK satellite and rain-radar precipitation rates at (L) 0000 and (R) 1200 UTC

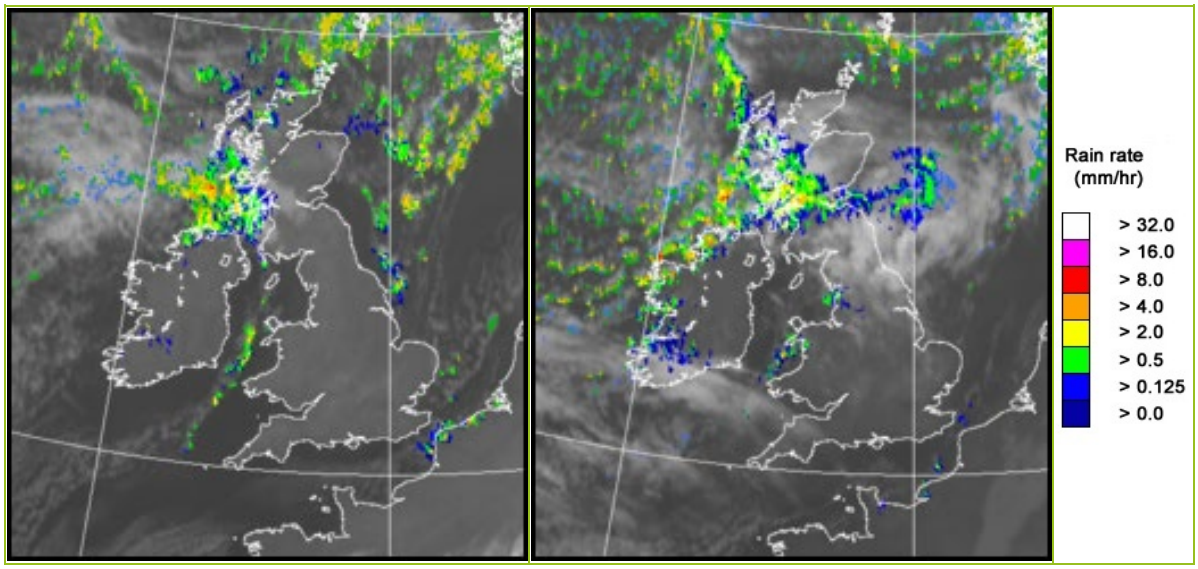

UK wind speed and direction at (L) 0000 and (R) 1200 UTC

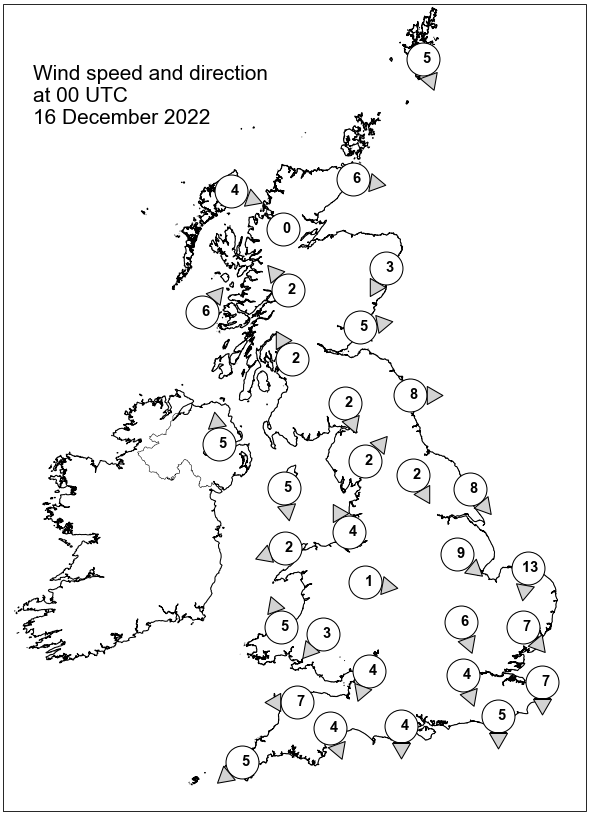

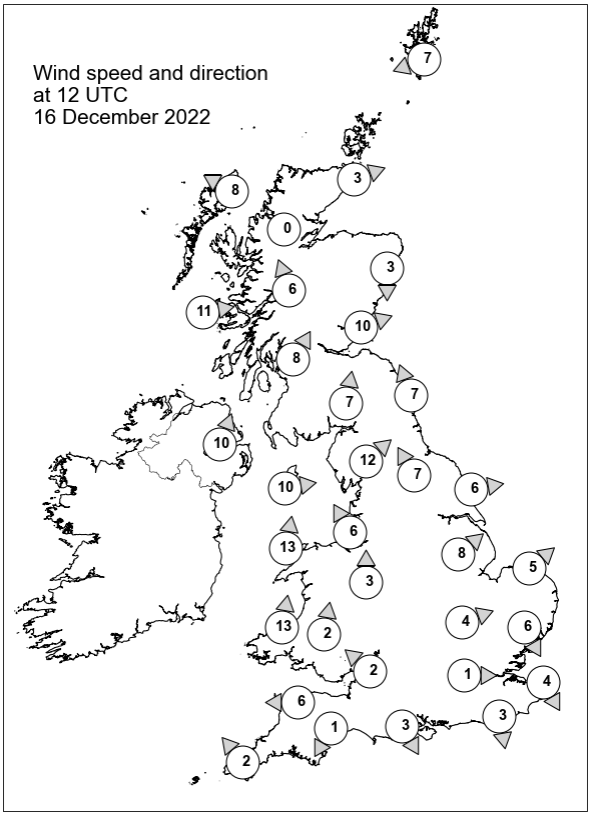

Daily Weather Summary for Friday 16 December 2022

Selected UK readings at (L) 0000 and (R) 1200 UTC

STATIONS		0000 UTC						1200 UTC					
NO	SITE	PRESS	WDIR	WSPD	CLOUD	TEMP	TDEW	PRESS	WDIR	WSPD	CLOUD	TEMP	TDEW
1	Lerwick	1010.4	NNW	5	8	0.6	-0.1	1008.8	ENE	7	5	2.2	-1.4
2	Wick	1011.8	W	6	0	-2.3	-3.1	1008.7	WSW	3	1	-4.9	-5.5
3	Stornoway	1012.7	WNW	4	7	-2.0	-3.9	1006.7	ESE	8	8	3.9	1.0
4	Loch Glascarnoch	1015.5	-	0	0	-11.5	-13.1	1009.7	-	0	4	-7.0	-7.6
5	Aviemore	1015.3	-	-	0	-8.3	-9.5	1010.0	-	-	1	-5.9	-6.8
6	Dyce	1013.5	NNE	3	7	-3.7	-4.8	1009.8	N	3	1	-5.1	-6.2
7	Tulloch Bridge	1016.4	SE	2	4	-9.4	-10.5	1010.1	SSE	6	6	0.3	-0.5
8	Tiree	1012.9	SW	6	8	3.6	2.7	1007.8	W	11	8	5.6	2.9
9	Leuchars	1014.2	W	5	0	-4.1	-5.7	1010.2	WSW	10	8	1.2	0.7
10	Bishopton	1015.0	SSE	2	8	-5.0	-5.8	1010.9	SSW	8	8	3.6	1.9
11	Machrihanish	1015.1	-	-	8	0.5	-0.6	1011.3	-	-	7	5.5	1.0
12	Boulmer	1014.8	W	8	0	-0.9	-3.5	1013.3	SSE	7	8	1.9	0.1
13	Eskdalemuir	1017.1	NNW	2	0	-9.9	-11.0	1013.8	S	7	6	0.2	-0.4
14	Aldergrove	1016.6	S	5	2	-2.1	-2.4	1014.0	SSW	10	1	2.2	-0.4
15	Shap	1017.1	SW	2	0	-7.4	-8.5	1015.8	SW	12	2	0.3	-0.4
16	Leeming	1015.8	NNW	2	0	-3.8	-5.2	1016.2	SSE	7	0	-0.7	-1.9
17	Ronaldsway	1016.0	N	5	5	2.5	1.1	1015.5	W	10	3	5.5	0.2
18	Bridlington	1014.4	NW	8	0	1.1	-0.9	1016.1	W	6	0	0.6	-1.9
19	Crosby	1016.3	SSE	4	0	-3.4	-5.2	1017.1	SSE	6	0	1.1	-1.4
20	Valley	1016.3	ENE	2	3	-1.4	-2.4	1016.8	S	13	8	6.4	2.8
21	Waddington	1015.4	NW	9	0	-1.2	-2.4	1017.8	SW	8	0	0.1	-2.1
22	Shawbury	1017.0	W	1	0	-7.3	-8.7	1018.1	S	3	0	-0.1	-3.0
23	Weybourne	1013.4	N	13	4	5.3	-1.0	1017.3	SW	5	0	5.2	1.2
24	Bedford	1015.1	NNW	6	7	-1.6	-2.3	1018.8	WSW	4	0	-0.6	-2.8
25	Aberporth	1016.9	SSE	5	0	-1.7	-3.7	1018.0	S	13	4	2.7	0.8
26	Sennybridge	1018.1	NE	3	0	-7.7	-8.8	1019.0	S	2	2	0.5	-0.8
27	Wattisham	1013.9	NW	7	0	-2.5	-3.6	1018.3	NNW	6	8	-0.3	-1.5
28	Almondsbury	1016.2	NNE	4	0	-2.6	-4.3	1019.4	SE	2	0	1.7	-2.0
29	Heathrow	1014.7	NNW	4	0	-1.2	-2.6	1019.0	W	1	0	0.7	-2.5
30	Manston	-	N	7	-	3.7	0.7	-	NNW	4	-	2.9	1.4
31	Chivenor	1016.4	E	7	0	-3.7	-5.2	1019.5	E	6	0	-1.0	-3.0
32	Exeter	1016.2	NNW	4	0	-5.3	-7.0	1019.5	NNE	1	0	0.0	-2.0
33	Herstmonceux	1013.1	N	5	0	-0.8	-2.6	1017.8	N	3	0	3.7	-1.2
34	Hurn	1015.0	N	4	0	-3.5	-5.0	1019.2	NNW	3	1	1.2	-0.6
35	Camborne	1016.1	NE	5	0	-0.3	-4.2	1019.1	SE	2	0	5.6	1.6

Daily Weather Summary for Friday 16 December 2022

Selected European readings at (L) 0000 and (R) 1200 UTC

STATIONS		0000 UTC						1200 UTC					
NO	SITE	PRESS	WDIR	WSPD	CLOUD	TEMP	TDEW	PRESS	WDIR	WSPD	CLOUD	TEMP	TDEW
1	Murmansk	989.7	S	14	8	-12.7	-14.9	999.6	S	8	7	-10.2	-11.9
2	Helsinki	1009.2	-	0	2	-14.7	-16.4	1015.1	ENE	4	2	-8.8	-9.8
3	Stockholm	1009.6	-	0	-	-12.9	-14.4	1015.9	WSW	2	-	-9.1	-10.3
4	Oslo	1011.8	NNE	2	-	-12.0	-13.5	1014.6	WSW	2	3	-8.8	-10.6
5	Reykjavik	1019.3	N	11	1	-6.7	-13.8	1016.2	ESE	5	7	-9.9	-16.2
6	Moscow	1013.4	S	2	8	-3.3	-4.6	1023.5	-	0	8	-3.8	-7.7
7	Kiev	-	-	-	-	-	-	-	-	-	-	-	-
8	Warsaw	1015.4	ESE	6	7	-5.2	-6.9	1011.5	NNE	12	8	-3.2	-4.8
9	Berlin	1011.8	NNE	2	0	-9.0	-9.6	1015.2	N	4	8	-2.0	-5.2
10	De Bilt	1009.6	NW	4	6	-2.0	-2.8	1016.1	N	6	1	3.2	-0.3
11	Dublin	1018.0	W	8	6	-2.6	-3.2	1016.6	SW	6	2	1.7	-0.9
12	Cork	1018.9	NW	10	1	-1.3	-2.1	1018.3	SW	4	4	0.9	-1.3
13	Sofia	-	-	-	-	-	-	1013.6	NW	2	6	11.1	7.3
14	Belgrade	1006.6	ESE	8	7	9.8	7.2	1006.0	SE	10	7	15.8	10.0
15	Budapest	1009.0	ENE	4	-	1.7	1.7	1006.9	W	2	-	5.1	4.8
16	Prague	1009.4	NNE	4	-	-5.6	-7.2	1011.0	WNW	4	8	-2.0	-5.0
17	Munich	1002.9	NE	4	7	0.0	-0.8	1011.1	WNW	6	8	-2.0	-3.4
18	Strasbourg	1006.5	N	8	8	-1.4	-3.0	1014.4	N	4	-	-0.9	-6.3
19	Paris	1010.2	NNE	9	0	-1.1	-4.6	1017.0	NE	7	7	-0.1	-1.5
20	Jersey	1012.9	NE	9	2	4.1	-0.6	1017.9	NE	9	0	7.1	-1.4
21	Milan	1003.3	WSW	4	-	1.8	1.8	1005.2	WSW	4	8	3.8	3.5
22	Marseille	1000.8	SW	2	8	9.7	9.4	1005.4	N	5	-	9.9	7.0
23	Bordeaux	1003.0	NE	12	8	5.5	4.6	1010.8	NNE	10	-	5.1	-0.1
24	Rome	1004.7	SSW	7	2	16.2	15.9	1006.8	S	4	4	16.2	14.1
25	Ajaccio	1003.1	S	7	8	13.3	12.2	1005.9	NE	4	8	14.2	12.1
26	Barcelona	1001.0	NNE	1	4	11.9	8.9	1006.7	SSE	4	4	17.3	9.9
27	Majorca	1002.6	W	8	3	15.6	10.8	1007.5	WSW	14	3	18.0	11.8
28	Madrid	1005.8	S	2	7	8.9	7.0	1009.3	NNW	1	6	11.0	8.0
29	Lisbon	1002.9	SW	9	-	14.2	14.2	1007.9	WNW	7	6	17.4	11.8
30	Athens	-	-	-	-	-	-	1018.0	S	4	4	22.4	18.1
31	Malta	1011.6	SSE	13	7	19.5	16.5	1009.5	SSW	12	1	21.9	16.3
32	Gibraltar	1009.6	SW	6	8	14.3	11.6	1010.7	SSW	7	8	17.2	13.8

Daily Weather Summary for Friday 16 December 2022

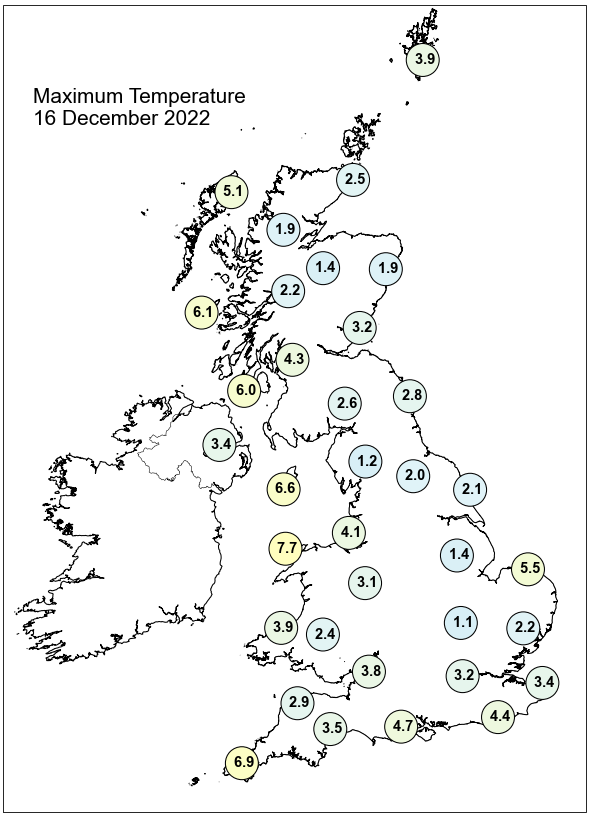

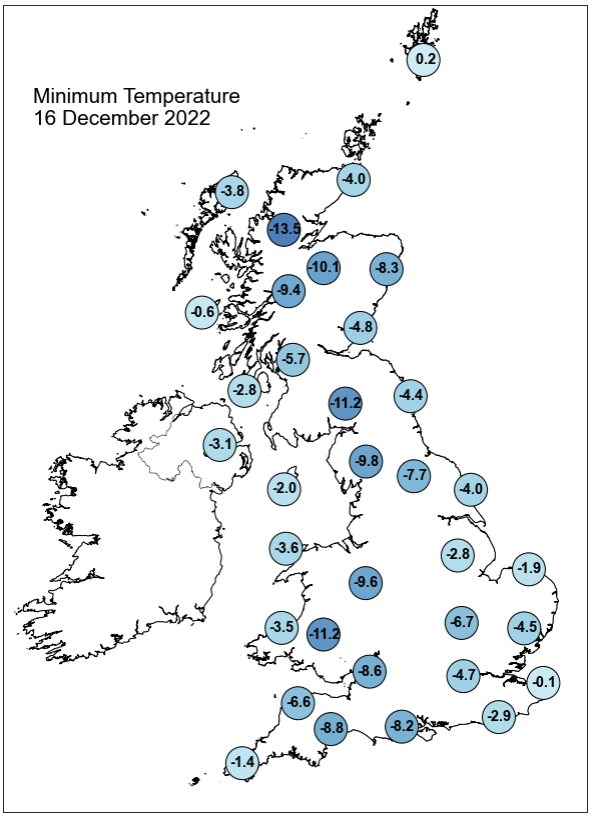

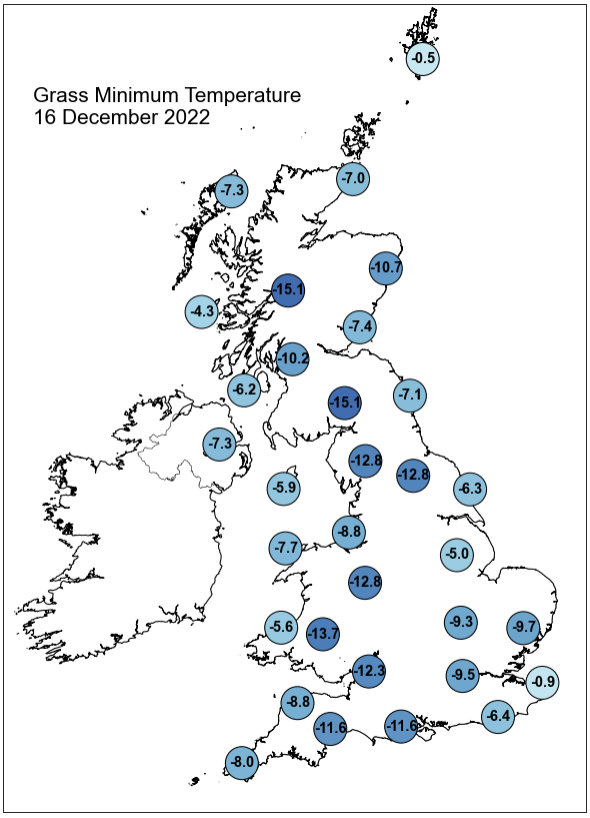

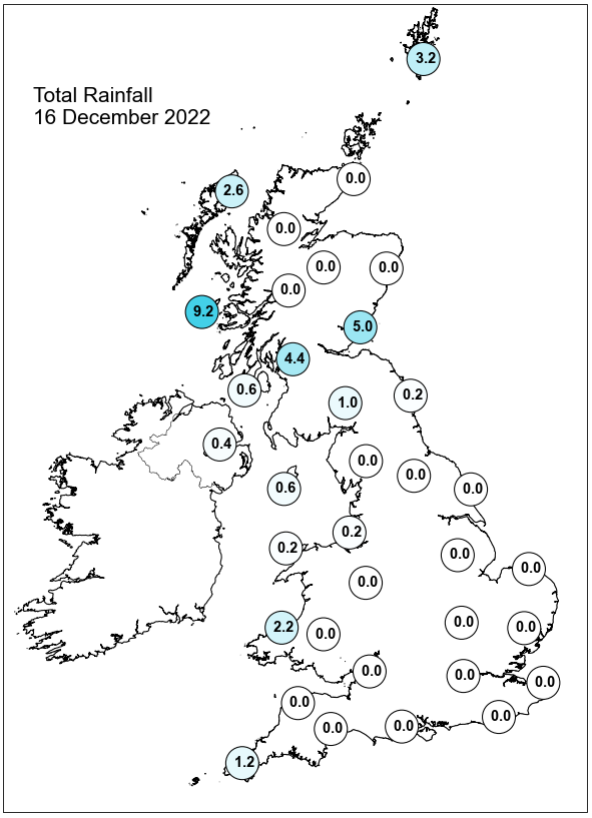

Daily Weather Summary for Friday 16 December 2022

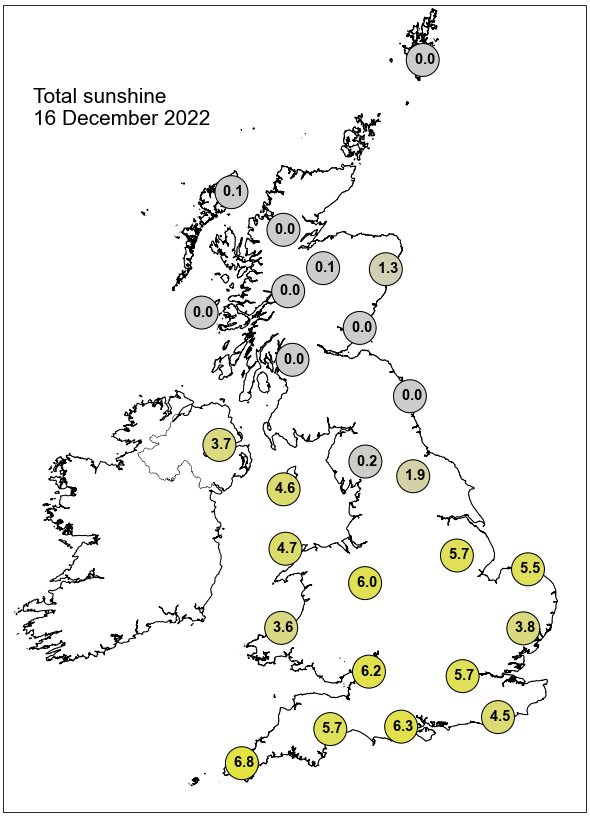

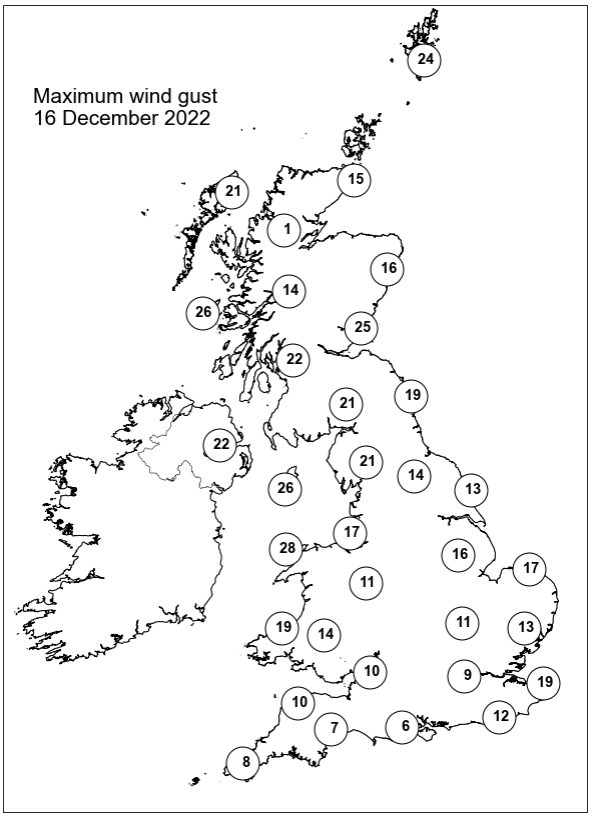

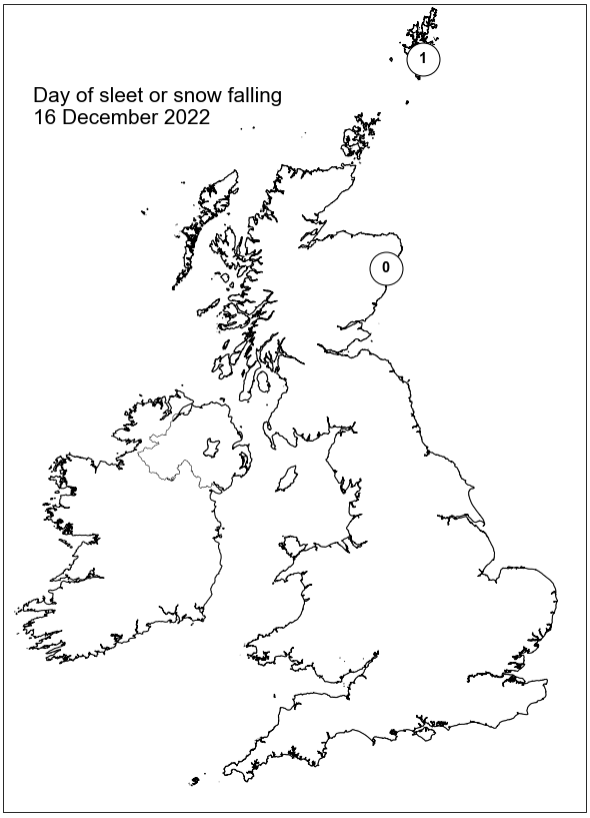

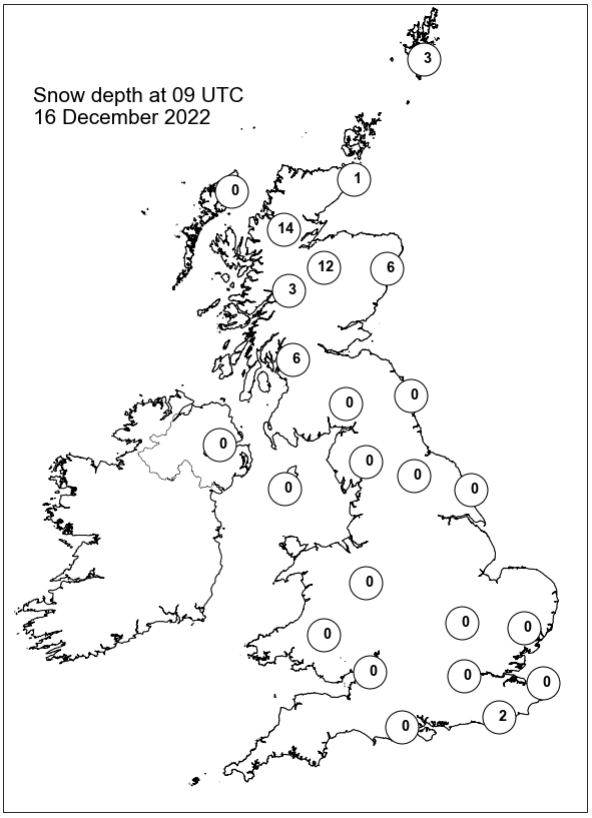

Daily Weather Summary for Saturday 17 December 2022

This day's summary created 28/12/2022 10:39

Summary of the UK Weather for Saturday 17 December 2022

Snow showers affected west and central Scotland. Southwest Wales also saw rain showers. Wintry showers moved into Shetland, northwest England, southwest Wales, and progressed eastward through the period. Generally, precipitation fell as snow on high ground. Southeast and central England initially clear with cloud moving into the southeast later. Some parts of eastern England remained clear throughout. It remained cold with single figure temperatures widespread and below freezing under clear skies. Through the morning and into the afternoon, much of the wintry showers over central and eastern Scotland continued before generally beginning to fade towards the evening. Welsh showers pushed northeastwards, and developed into a band of wintry weather across central England over the course of the day. Temperatures remained cold however somewhat milder compared to recent times as an Atlantic low centre drew milder air from the southwest.

Daily Extremes

Highest Maximum	**11.4°C** Scilly: St Marys Airport (Isles Of Scilly, 31mAMSL)
Lowest Maximum	**1.0°C** Fylingdales (North Yorkshire, 262mAMSL)
Highest Minimum	**4.3°C** Scilly: St Marys Airport (Isles Of Scilly, 31mAMSL)
Lowest Minimum	**-12.9°C** Kinbrace, Hatchery (Sutherland, 103mAMSL)
Lowest Grass Minimum	**-14.4°C** Benson (Oxfordshire, 57mAMSL)
Most Rainfall	**29.4mm** Bainbridge (North Yorkshire, 210mAMSL)
Most Sunshine	**5.9hr** Tibenham Airfield (Norfolk, 52mAMSL)
Highest Gust	**43Kt 49mph** Baltasound No 2 (Shetland, 15mAMSL)
Highest Gust (mountain)	**49Kt 56mph** Aonach Mor (Inverness-shire, 1130mAMSL)
Greatest Snow Depth at 0900 UTC	**14cm** Loch Glascarnoch (Ross & Cromarty, 269mAMSL)

mAMSL refers to station elevation in metres above mean sea level

Daily Weather Summary for Saturday 17 December 2022

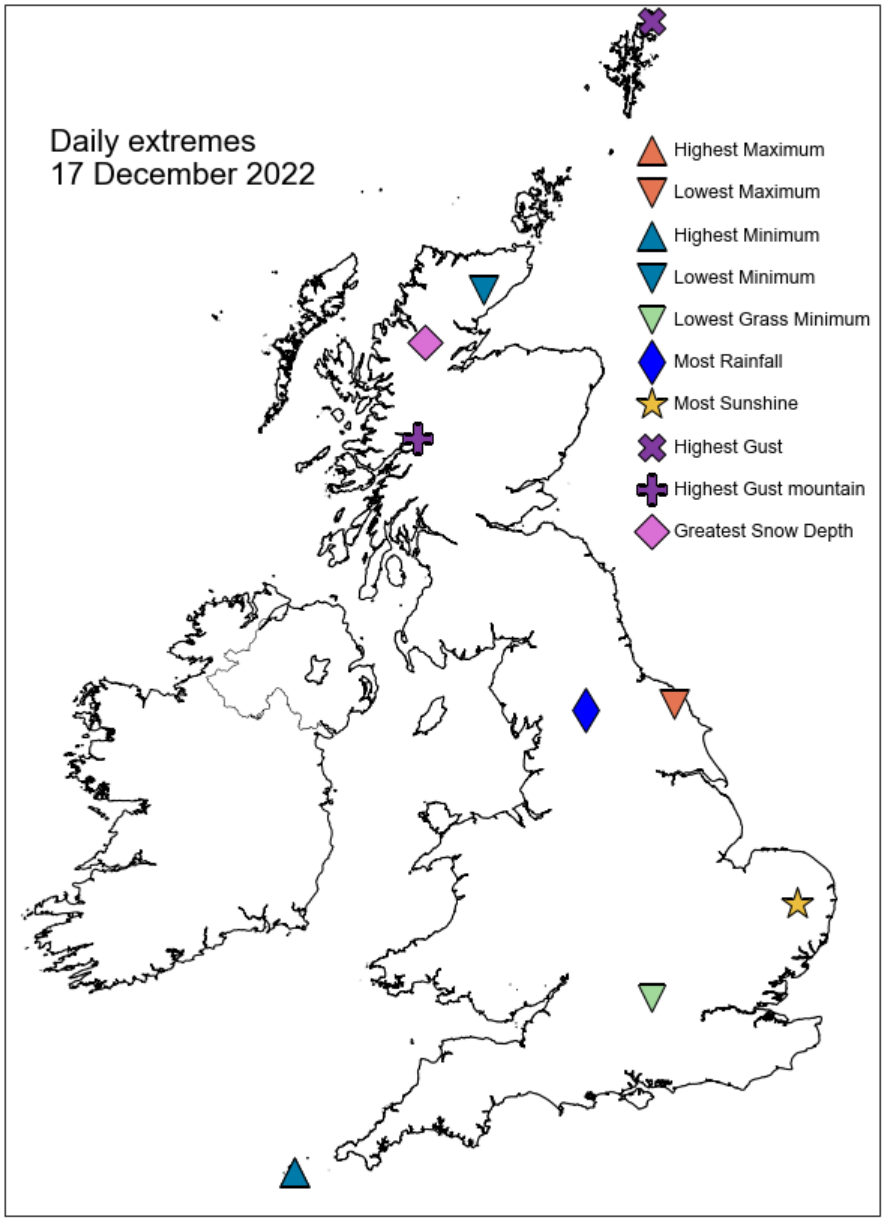

Daily Weather Summary for Saturday 17 December 2022

North Atlantic and Europe analysis charts and satellite images at 0000 UTC

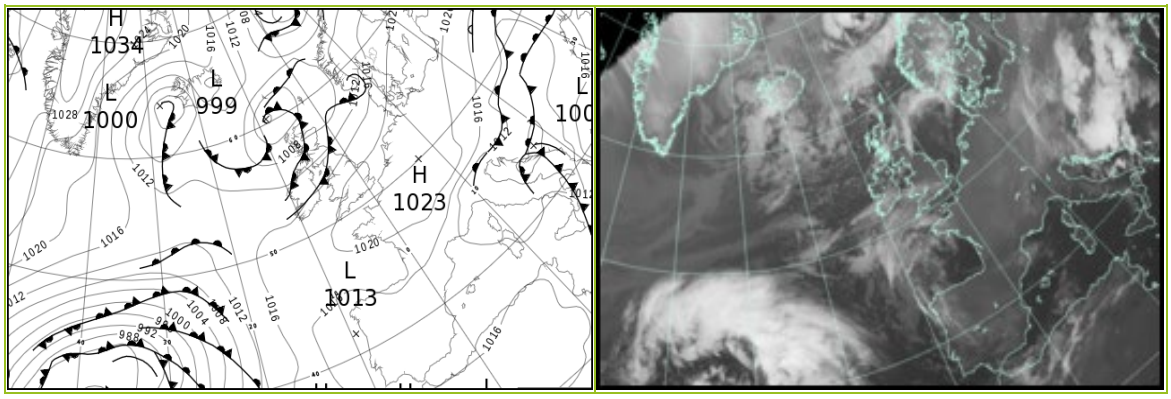

North Atlantic and Europe analysis charts and satellite images at 1200 UTC

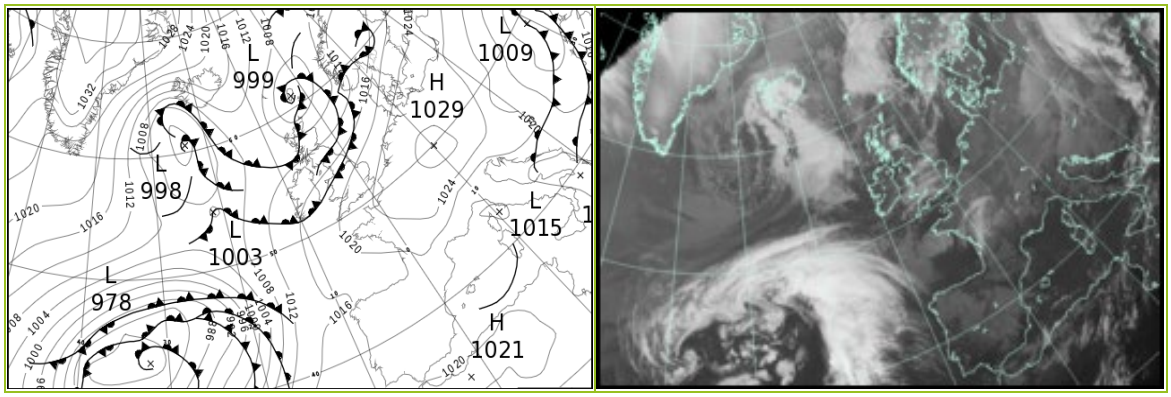

All satellite imagery copyright Met Office and EUMETSAT (European Organisation for the Exploitation of Meteorological Satellites). These show infra-red images from the geostationary MSG satellite. The rainfall rates are derived from both rain-radar and satellite data.

Daily Weather Summary for Saturday 17 December 2022

UK satellite and rain-radar precipitation rates at (L) 0000 and (R) 1200 UTC

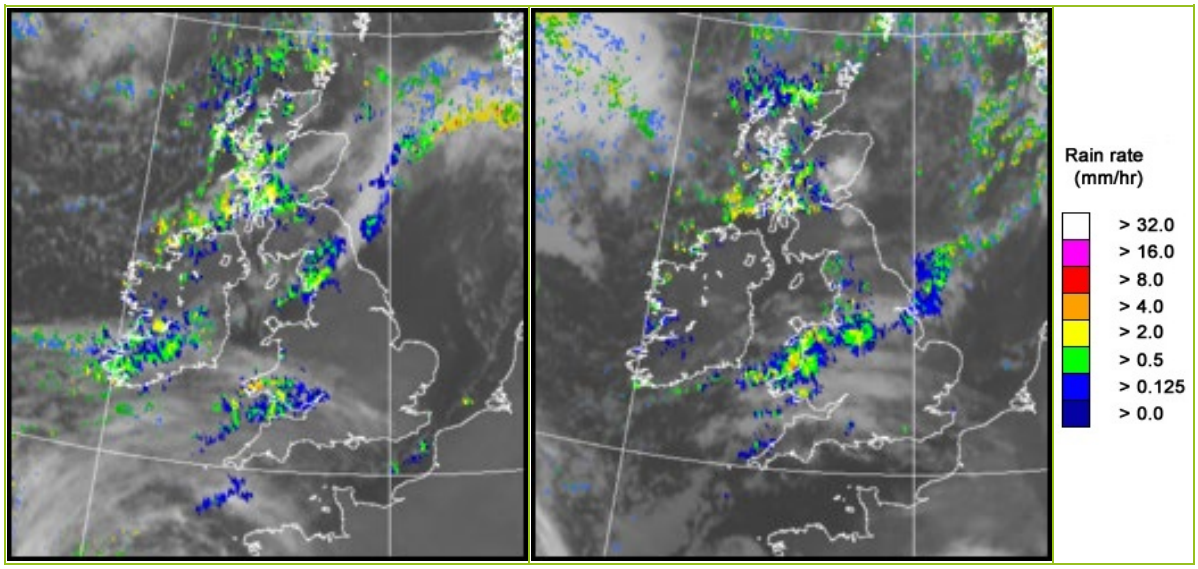

UK wind speed and direction at (L) 0000 and (R) 1200 UTC

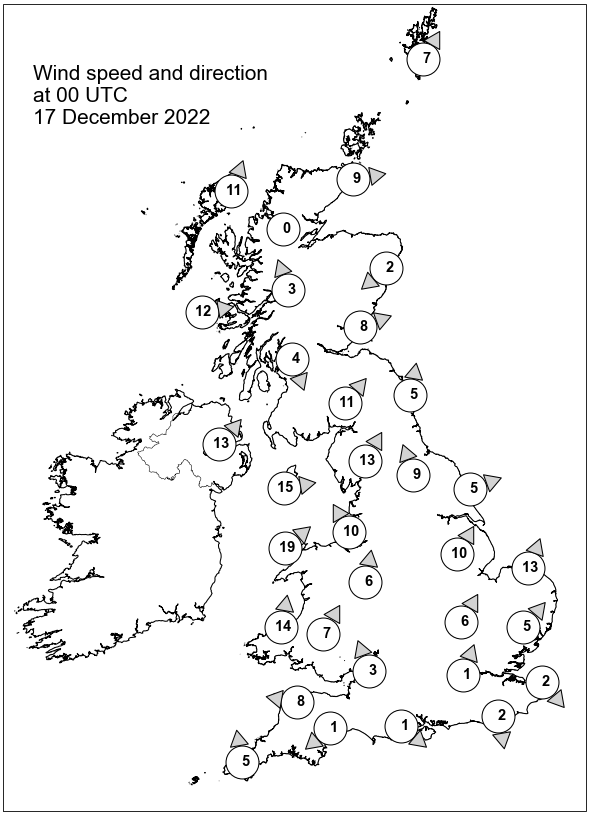

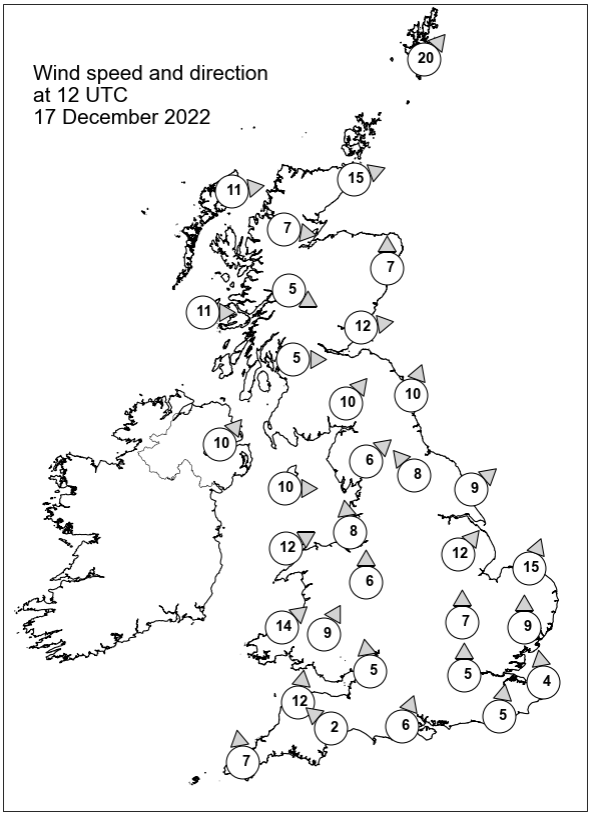

Daily Weather Summary for Saturday 17 December 2022

Selected UK readings at (L) 0000 and (R) 1200 UTC

STATIONS		0000 UTC						1200 UTC					
NO	SITE	PRESS	WDIR	WSPD	CLOUD	TEMP	TDEW	PRESS	WDIR	WSPD	CLOUD	TEMP	TDEW
1	Lerwick	1005.0	SSW	7	2	1.6	-1.0	1001.2	SW	20	8	4.4	1.9
2	Wick	1005.6	W	9	3	-0.5	-2.2	1005.5	WSW	15	7	2.2	0.1
3	Stornoway	1004.7	SSW	11	4	2.8	0.8	1007.7	W	11	8	2.2	0.6
4	Loch Glascarnoch	1007.9	-	0	8	-3.9	-4.5	1008.5	W	7	8	2.2	-0.5
5	Aviemore	1008.2	-	-	5	0.4	-1.0	1009.8	-	-	8	0.7	-0.2
6	Dyce	1008.2	NE	2	7	-0.9	-2.4	1009.4	S	7	0	0.2	-1.7
7	Tulloch Bridge	1009.2	SSE	3	8	1.3	0.7	1011.4	WNW	5	8	0.9	0.1
8	Tiree	1008.3	W	12	0	4.0	1.3	1010.3	W	11	2	5.8	1.0
9	Leuchars	1009.3	WSW	8	8	2.3	1.2	1011.3	W	12	8	2.8	0.9
10	Bishopton	1010.3	NNW	4	8	2.1	0.8	1012.4	W	5	8	3.3	2.1
11	Machrihanish	1010.7	-	-	7	4.6	2.4	1012.8	-	-	0	5.5	2.3
12	Boulmer	1012.5	S	5	8	1.1	-1.0	1013.9	SSW	10	0	3.3	0.8
13	Eskdalemuir	1012.1	SW	11	8	2.4	1.1	1014.2	SW	10	2	2.2	0.0
14	Aldergrove	1013.2	SW	13	8	1.8	1.2	1014.8	SW	10	8	1.8	1.5
15	Shap	1014.9	SSW	13	8	-0.1	-0.7	1015.9	SW	6	8	1.6	1.5
16	Leeming	1015.8	SSE	9	0	-0.7	-2.4	1016.5	SE	8	5	1.3	0.0
17	Ronaldsway	1014.0	W	15	8	6.3	3.2	1015.4	W	10	4	6.8	3.7
18	Bridlington	1016.6	WSW	5	0	-2.1	-3.1	1016.8	SW	9	8	1.5	0.1
19	Crosby	1016.5	SSE	10	0	0.9	-0.8	1017.2	S	8	8	3.9	2.1
20	Valley	1016.1	SW	19	8	6.7	1.8	1016.4	WSW	12	8	8.2	3.9
21	Waddington	1019.0	SSW	10	0	-1.6	-2.9	1019.2	SW	12	8	3.3	-0.2
22	Shawbury	1018.7	S	6	1	0.2	-2.0	1018.9	S	6	8	3.2	1.0
23	Weybourne	1019.8	SSW	13	0	-1.1	-3.1	1020.5	SSW	15	0	3.9	-0.6
24	Bedford	1020.6	SSW	6	0	-2.6	-3.3	1021.1	S	7	0	1.7	-0.4
25	Aberporth	1018.1	S	14	8	2.8	1.5	1018.2	SW	14	8	4.7	3.6
26	Sennybridge	1019.7	SSW	7	8	0.7	0.3	1019.5	SSW	9	8	2.8	2.1
27	Wattisham	1021.5	SW	5	0	-4.1	-4.9	1022.5	S	9	0	1.9	0.4
28	Almondsbury	1020.8	SSE	3	8	-0.8	-3.3	1020.8	S	5	8	5.5	1.8
29	Heathrow	1021.6	SSW	1	0	-3.7	-4.5	1022.4	S	5	0	2.8	-0.1
30	Manston	-	NW	2	-	-2.1	-2.6	-	S	4	-	3.6	1.5
31	Chivenor	1020.4	E	8	2	0.2	-1.8	1020.3	S	12	1	6.2	2.5
32	Exeter	1021.1	NE	1	8	-5.8	-6.4	1021.0	SE	2	8	6.3	3.9
33	Herstmonceux	1021.9	N	2	2	-3.0	-3.8	1023.5	S	5	8	5.4	2.2
34	Hurn	1021.5	NW	1	7	-6.2	-7.4	1022.1	SSW	6	8	-	1.8
35	Camborne	1020.6	S	5	4	2.7	-0.3	1020.2	S	7	2	5.8	2.9

Daily Weather Summary for Saturday 17 December 2022

Selected European readings at (L) 0000 and (R) 1200 UTC

STATIONS		0000 UTC						1200 UTC					
NO	SITE	PRESS	WDIR	WSPD	CLOUD	TEMP	TDEW	PRESS	WDIR	WSPD	CLOUD	TEMP	TDEW
1	Murmansk	1005.1	S	12	7	-8.1	-9.4	1008.7	S	10	7	-7.0	-9.6
2	Helsinki	1020.8	W	4	8	-5.8	-6.7	1023.9	SE	4	7	-6.1	-7.2
3	Stockholm	1020.7	SW	2	-	-13.1	-14.7	1020.1	SSE	6	-	-1.4	-3.3
4	Oslo	1014.7	ENE	2	-	-6.0	-7.5	1013.6	ESE	1	9	-4.4	-5.1
5	Reykjavik	1006.2	E	14	8	-5.0	-6.2	1007.1	E	12	8	-3.8	-4.8
6	Moscow	1027.1	ESE	2	8	-4.4	-7.4	1020.7	E	2	8	-4.0	-5.2
7	Kiev	-	-	-	-	-	-	-	-	-	-	-	-
8	Warsaw	1017.4	N	10	8	-3.4	-5.3	1023.3	NW	10	8	-5.3	-7.0
9	Berlin	1021.4	N	4	8	-2.3	-3.4	1027.5	W	4	8	-2.9	-4.0
10	De Bilt	1022.3	S	4	8	-1.0	-1.6	1025.9	S	6	8	-0.6	-2.2
11	Dublin	1015.3	SW	8	5	2.9	-0.3	1015.9	S	4	4	5.3	2.1
12	Cork	1017.4	SW	4	7	1.6	0.6	1017.0	SW	6	5	5.5	3.6
13	Sofia	1015.6	-	0	3	5.7	5.0	1015.5	WNW	2	6	13.2	7.9
14	Belgrade	1008.5	NE	4	8	10.5	10.2	1021.0	W	6	8	4.8	2.5
15	Budapest	1011.1	NNW	4	-	1.6	0.7	1019.8	NW	8	-	1.0	-3.7
16	Prague	1019.6	NW	4	-	-3.7	-6.0	1027.1	W	4	7	-0.9	-4.2
17	Munich	1020.8	WNW	6	8	-3.4	-5.4	1027.7	NNW	2	0	-2.4	-6.8
18	Strasbourg	1023.8	SW	3	-	-11.0	-12.6	1028.8	NNE	5	9	-6.7	-7.4
19	Paris	1023.2	E	3	7	-2.1	-3.1	1026.1	ESE	5	7	-1.2	-2.9
20	Jersey	1021.6	E	3	6	4.2	-2.0	1022.7	SE	12	2	2.0	-0.3
21	Milan	1010.1	WSW	4	2	3.4	3.2	1018.0	N	2	-	3.7	3.7
22	Marseille	1012.7	WNW	11	-	3.4	0.1	1017.9	NW	9	-	6.9	0.6
23	Bordeaux	1018.0	NNE	3	-	-1.1	-4.6	1019.5	ENE	4	-	3.8	-2.2
24	Rome	1010.6	SSE	3	0	12.4	12.4	1016.9	SSW	8	6	17.0	12.4
25	Ajaccio	1012.5	NE	6	-	9.6	8.5	1017.9	N	3	6	15.0	9.6
26	Barcelona	1013.5	N	6	1	10.8	7.8	1018.8	SE	6	7	13.9	9.8
27	Majorca	1013.6	N	2	1	7.8	7.0	1017.8	W	2	4	18.7	10.7
28	Madrid	1014.4	NNW	2	5	8.7	7.8	1018.2	SSE	4	7	10.9	8.0
29	Lisbon	1014.9	W	7	-	13.1	11.4	1019.3	SSW	4	-	17.0	11.2
30	Athens	1019.8	N	3	-	16.4	16.0	1019.1	SSE	5	1	21.6	17.2
31	Malta	1013.3	NW	5	1	15.6	14.9	1018.5	NNW	13	6	18.7	14.3
32	Gibraltar	1015.5	SW	8	8	16.3	12.9	1020.0	SSW	9	3	17.0	13.1

Daily Weather Summary for Saturday 17 December 2022

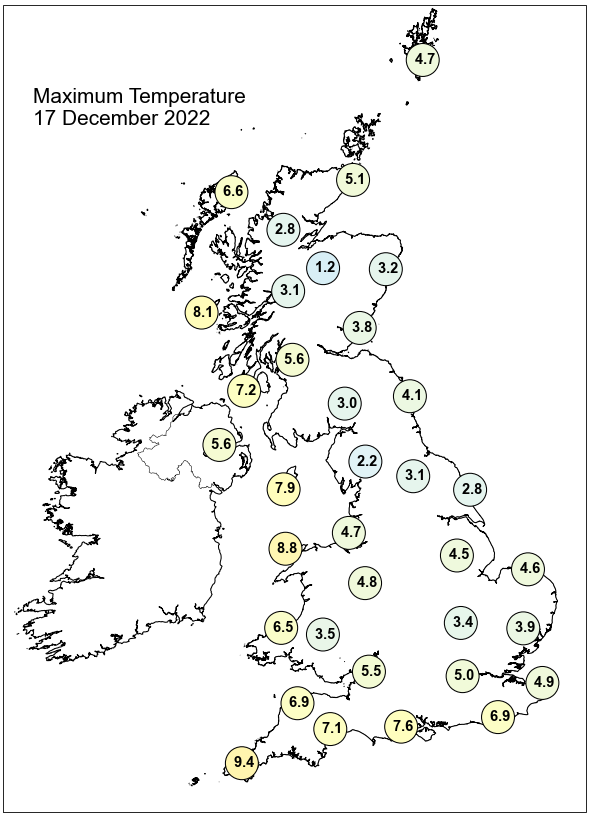

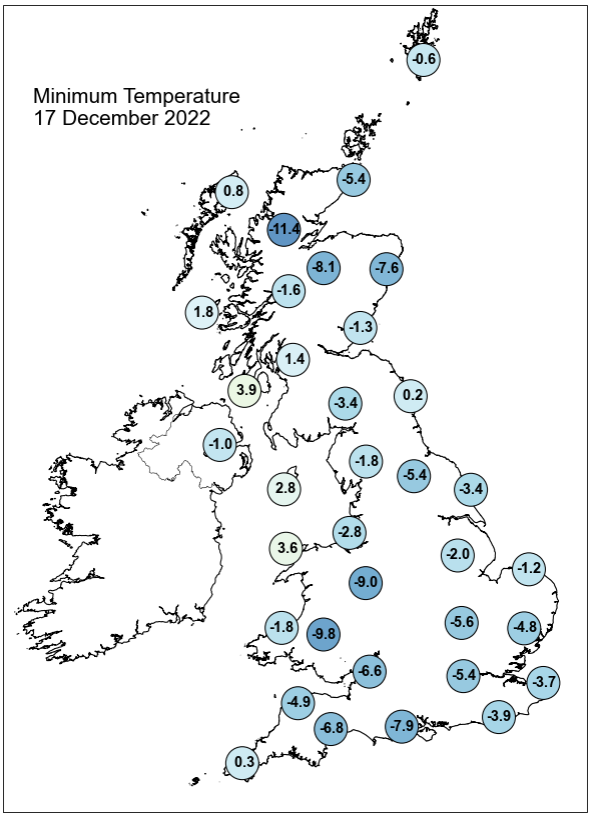

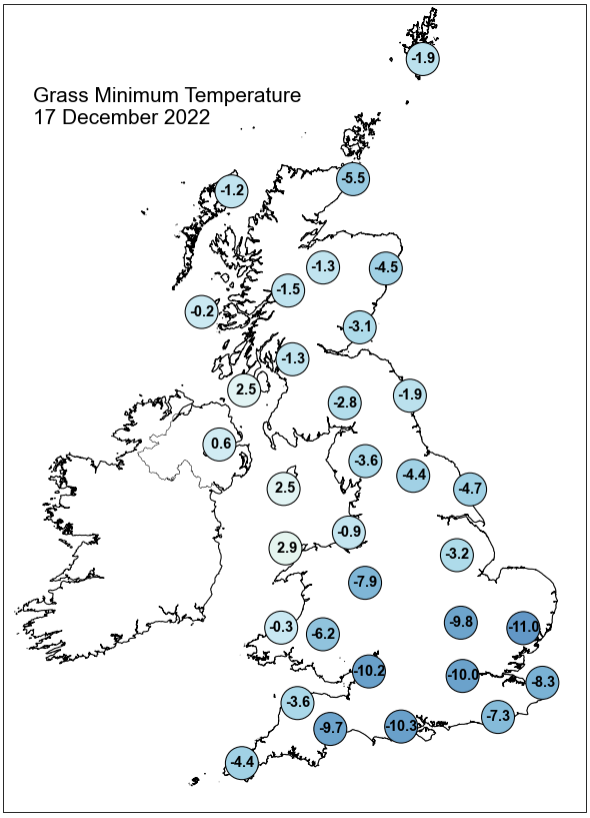

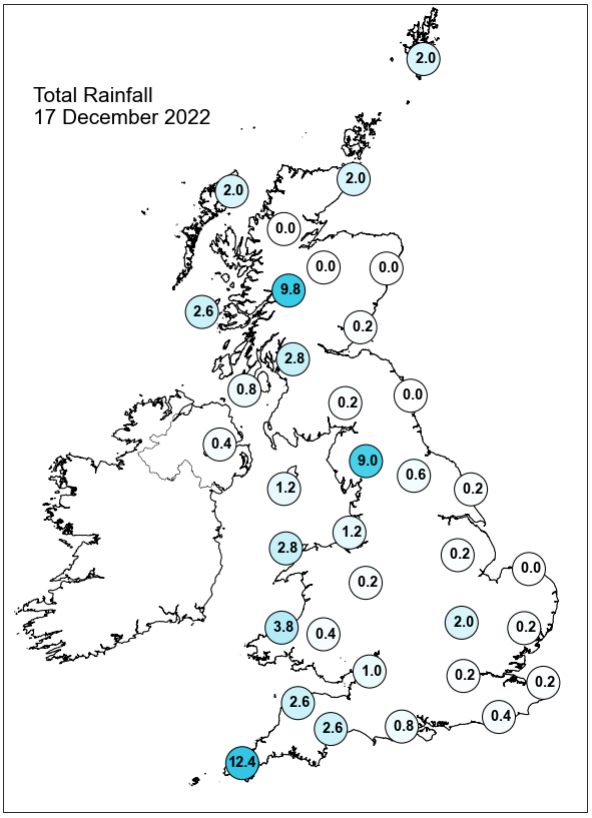

Daily Weather Summary for Saturday 17 December 2022

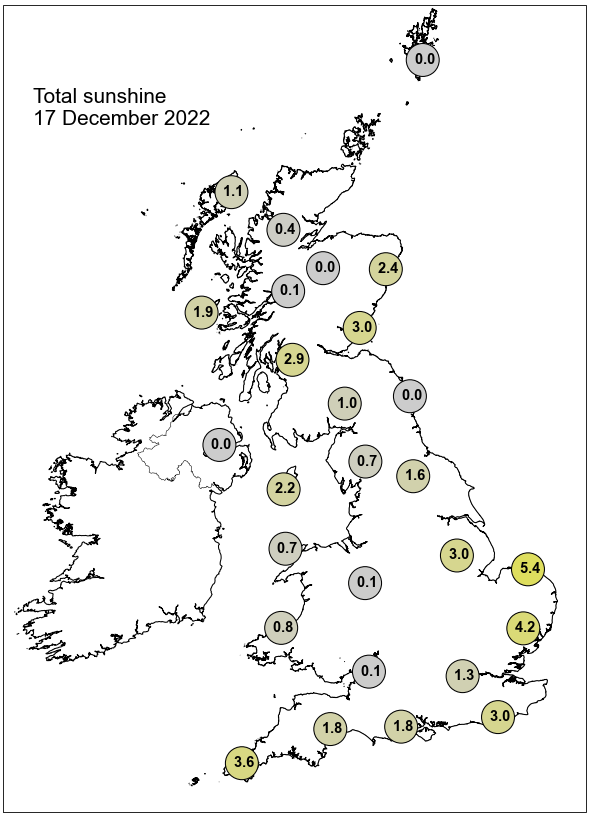

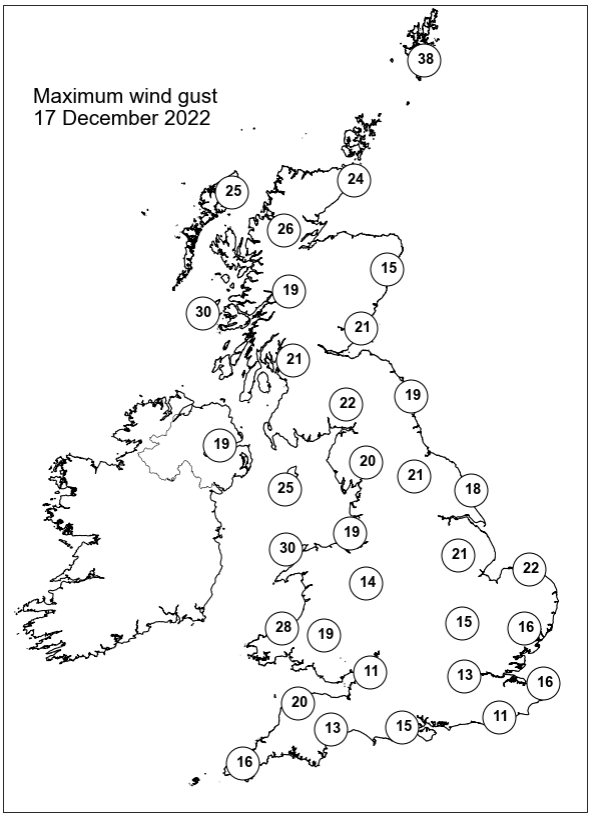

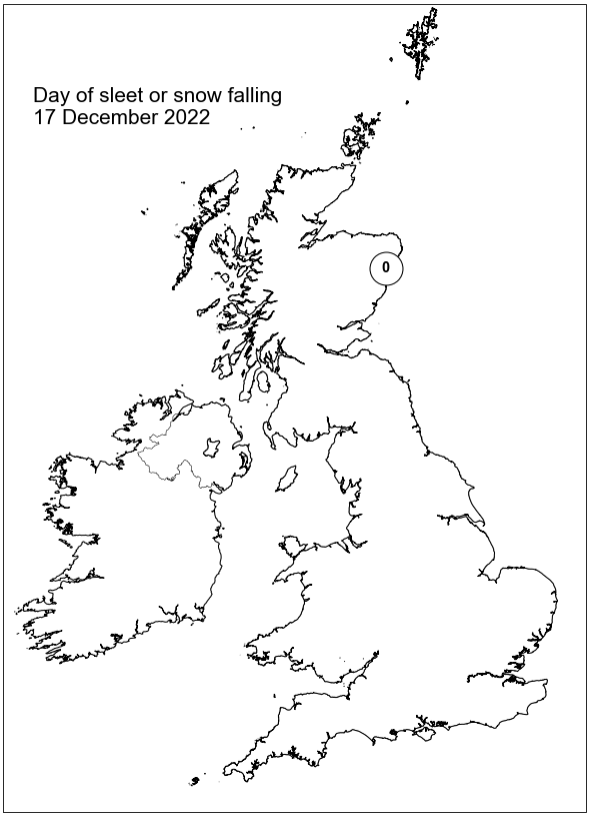

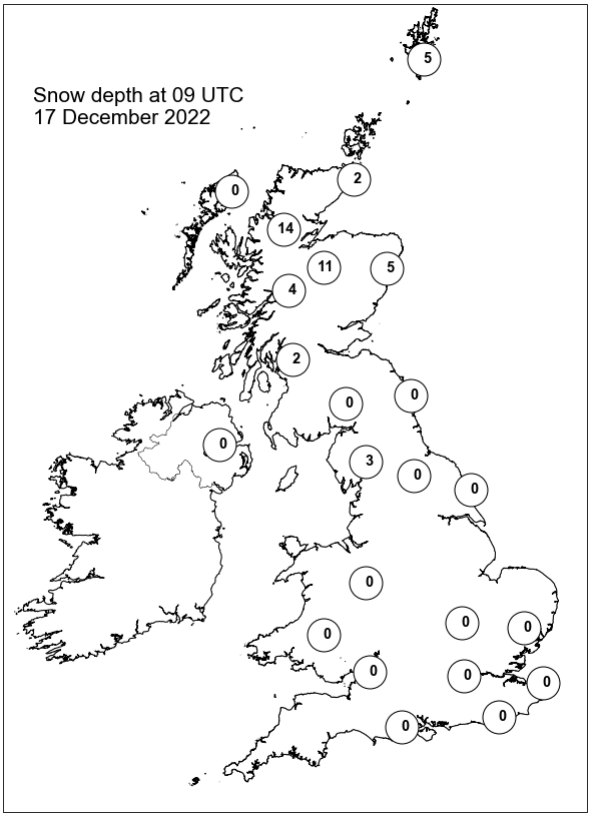

Daily Weather Summary for Sunday 18 December 2022

This day's summary created 28/12/2022 10:37

Summary of the UK Weather for Sunday 18 December 2022

At midnight, cloud and wintry showers were observed in some places of the north England while cold, clear and dry conditions were exhibited in remaining parts of the UK. Showers and rain continued here until early morning. Yellow warnings for snow and ice were present in most parts of the UK. The minimum recorded temperature was -10.3°C at Celsius at Fyvie Castle of Aberdeenshire. Through the early morning, a low pressure system pushed a warm front across the southwest, slowly moving northeast through the day and spanning wales by midday. This brought a heavier band showers that continued northeast, covering most of the country by late afternoon. Some freezing rain was present on the leading edge of this system, particularly over higher ground in northeast England. West Scotland, central and south and some places of north England experienced Showers overnight. Freezing fog spread to many parts of the UK. Clear, cold and dry conditions were observed in most parts of northern England and east Scotland. Wintry showers continued north parts of Northern Ireland.

Daily Extremes

Highest Maximum	**15.5°C** Prestatyn (Clwyd, 4mAMSL)
Lowest Maximum	**1.8°C** Drummond Castle (Perthshire (in Tayside Region), 113mAMSL)
Highest Minimum	**6.5°C** Scilly: St Marys Airport (Isles Of Scilly, 31mAMSL)
Lowest Minimum	**-10.3°C** Fyvie Castle (Aberdeenshire, 55mAMSL)
Lowest Grass Minimum	**-12.2°C** Westonbirt (Gloucestershire, 135mAMSL) also Winterbourne No2 (West Midlands, 140mAMSL)
Most Rainfall	**87.4mm** Treherbert, Tyn-y-waun (Mid Glamorgan, 259mAMSL)
Most Sunshine	**0.4hr** Aviemore (Inverness-shire, 228mAMSL)
Highest Gust	**58Kt 67mph** Berry Head (Devon, 58mAMSL)
Highest Gust (mountain)	**62Kt 71mph** Aonach Mor (Inverness-shire, 1130mAMSL)
Greatest Snow Depth at 0900 UTC	**12cm** Loch Glascarnoch (Ross & Cromarty, 269mAMSL)

mAMSL refers to station elevation in metres above mean sea level

Daily Weather Summary for Sunday 18 December 2022

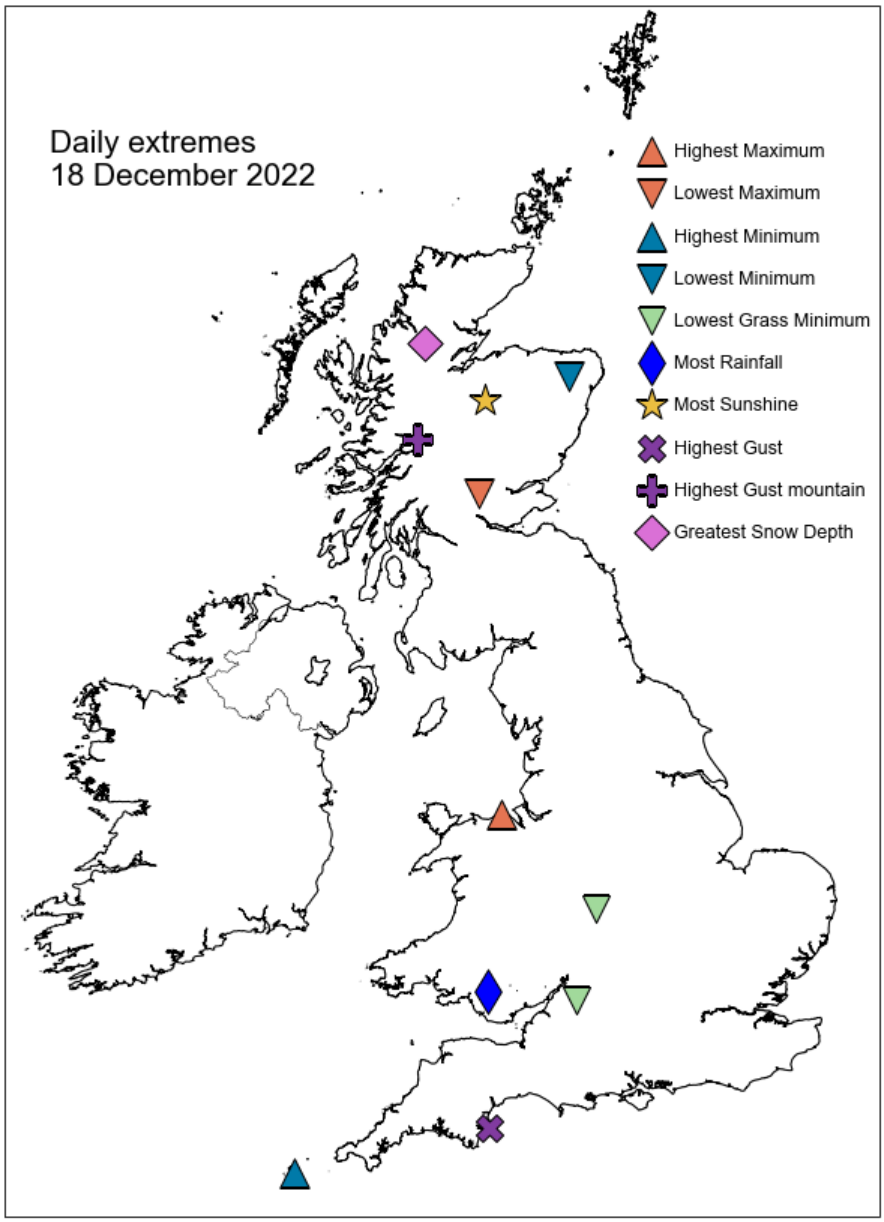

Daily Weather Summary for Sunday 18 December 2022

North Atlantic and Europe analysis charts and satellite images at 0000 UTC

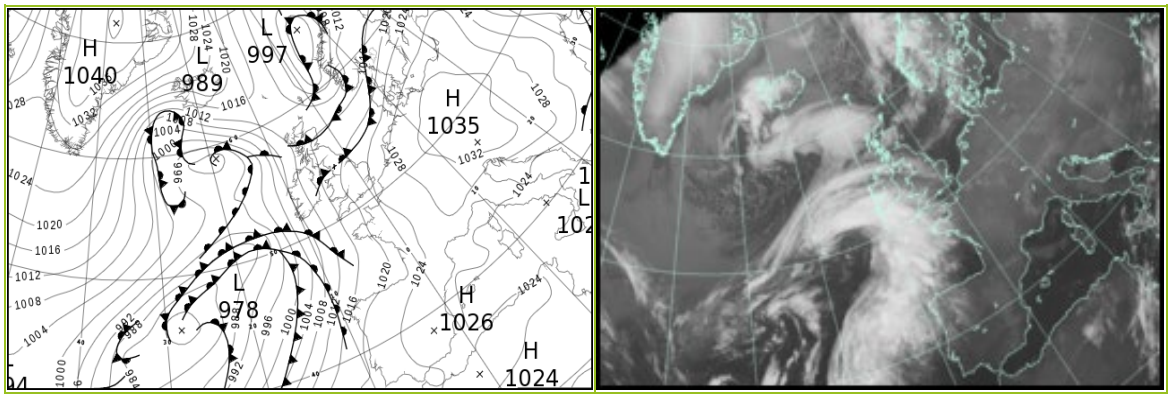

North Atlantic and Europe analysis charts and satellite images at 1200 UTC

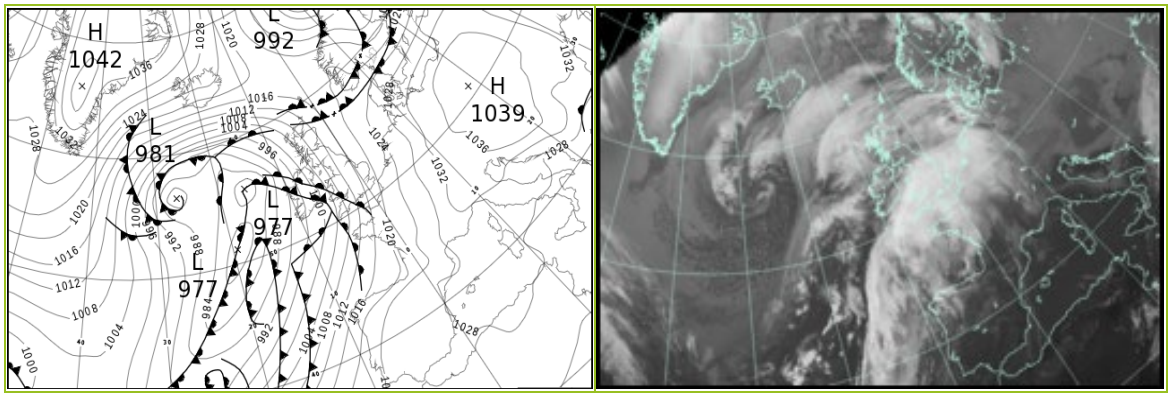

All satellite imagery copyright Met Office and EUMETSAT (European Organisation for the Exploitation of Meteorological Satellites). These show infra-red images from the geostationary MSG satellite. The rainfall rates are derived from both rain-radar and satellite data.

Daily Weather Summary for Sunday 18 December 2022

UK satellite and rain-radar precipitation rates at (L) 0000 and (R) 1200 UTC



UK wind speed and direction at (L) 0000 and (R) 1200 UTC

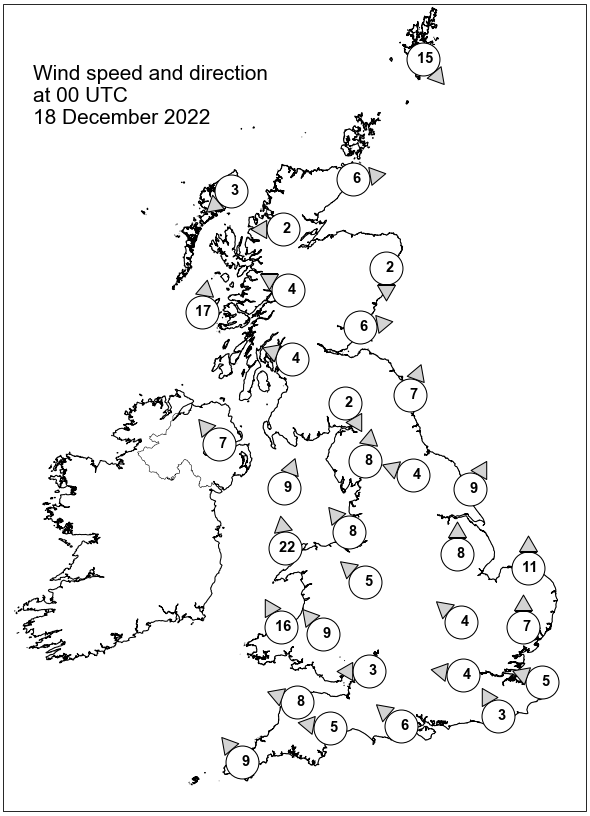

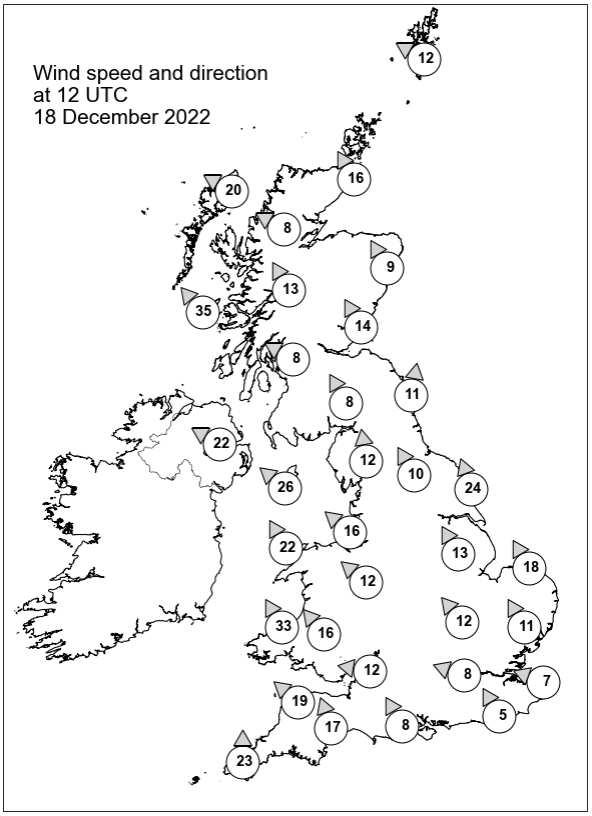

Daily Weather Summary for Sunday 18 December 2022

Selected UK readings at (L) 0000 and (R) 1200 UTC

STATIONS		0000 UTC						1200 UTC					
NO	SITE	PRESS	WDIR	WSPD	CLOUD	TEMP	TDEW	PRESS	WDIR	WSPD	CLOUD	TEMP	TDEW
1	Lerwick	1010.6	NW	15	0	2.2	-1.0	1016.1	ESE	12	6	3.8	-1.3
2	Wick	1014.7	W	6	0	-1.5	-2.2	1011.4	SSE	16	8	6.2	3.0
3	Stornoway	1013.1	NE	3	8	1.9	1.2	1005.0	ESE	20	8	6.4	1.6
4	Loch Glascarnoch	1016.0	E	2	8	-5.7	-6.4	1008.2	ESE	8	6	1.1	-0.6
5	Aviemore	1016.0	-	-	8	-2.3	-2.9	1008.9	-	-	8	3.3	-2.0
6	Dyce	1016.0	N	2	8	-5.3	-6.4	1012.1	SSE	9	8	5.0	1.4
7	Tulloch Bridge	1015.7	ESE	4	8	1.9	0.8	1008.4	SSE	13	8	2.7	-1.2
8	Tiree	1012.0	S	17	8	6.3	3.6	1001.8	SE	35	8	5.5	1.5
9	Leuchars	1016.1	W	6	6	-1.2	-2.0	1011.1	SSE	14	8	3.8	-0.4
10	Bishopton	1015.7	ESE	4	3	0.4	-0.1	1008.5	ESE	8	8	2.4	-1.6
11	Machrihanish	1014.4	-	-	1	2.6	2.3	1004.2	-	-	8	4.7	2.6
12	Boulmer	1017.8	SSW	7	0	-1.2	-1.8	1013.9	S	11	8	0.5	-1.0
13	Eskdalemuir	1017.8	NNW	2	8	-0.3	-0.5	1011.1	SSE	8	8	1.8	-6.6
14	Aldergrove	1014.4	SE	7	5	2.4	1.1	1001.9	ESE	22	8	4.8	3.2
15	Shap	1018.5	S	8	8	1.7	1.2	1011.3	S	12	8	1.5	-3.4
16	Leeming	1019.5	ESE	4	3	1.2	0.5	1014.3	SSE	10	8	-0.3	-1.5
17	Ronaldsway	1015.8	SSW	9	4	7.6	5.4	1006.2	SE	26	8	4.8	3.7
18	Bridlington	1020.2	SSW	9	0	2.5	0.1	1015.1	SSE	24	8	4.6	0.1
19	Crosby	1018.6	SE	8	8	3.2	1.1	1009.4	SE	16	8	2.3	0.3
20	Valley	1016.8	S	22	0	5.8	2.7	1004.3	SSE	22	8	6.3	4.0
21	Waddington	1021.6	S	8	0	-0.2	-1.7	1015.7	SSE	13	8	0.0	-1.5
22	Shawbury	1020.0	SE	5	0	0.1	-2.2	1011.6	SE	12	8	2.1	-0.2
23	Weybourne	1023.1	S	11	0	-0.2	-1.3	1017.4	SSE	18	8	2.7	0.1
24	Bedford	1022.9	SE	4	0	-3.8	-4.2	1016.0	SE	12	8	0.3	-0.5
25	Aberporth	1016.7	SSE	16	1	1.5	-1.0	1003.4	SSE	33	8	5.2	4.7
26	Sennybridge	1019.2	SE	9	0	0.0	-3.0	1009.6	SE	16	8	1.3	1.0
27	Wattisham	1023.9	S	7	0	-1.0	-1.6	1018.4	SSE	11	8	1.5	-1.0
28	Almondsbury	1020.6	E	3	0	-2.5	-3.5	1011.8	E	12	8	3.0	2.4
29	Heathrow	1023.0	E	4	0	-1.9	-2.6	1017.0	ESE	8	8	2.3	1.0
30	Manston	-	ESE	5	-	-1.1	-1.9	-	ESE	7	-	0.9	-1.3
31	Chivenor	1017.6	ESE	8	0	0.6	-1.1	1006.5	SE	19	8	8.5	7.5
32	Exeter	1018.7	E	5	8	2.8	0.1	1009.3	SSE	17	8	9.4	8.6
33	Herstmonceux	1023.5	SSE	3	0	-0.1	-1.3	1018.3	SSE	5	8	3.0	1.8
34	Hurn	1020.9	SE	6	0	3.7	-1.8	1013.5	SSE	8	8	7.1	6.3
35	Camborne	1016.1	SE	9	7	4.6	-1.3	1004.6	S	23	8	11.7	11.1

Daily Weather Summary for Sunday 18 December 2022

Selected European readings at (L) 0000 and (R) 1200 UTC

STATIONS		0000 UTC						1200 UTC					
NO	SITE	PRESS	WDIR	WSPD	CLOUD	TEMP	TDEW	PRESS	WDIR	WSPD	CLOUD	TEMP	TDEW
1	Murmansk	1011.8	SSW	6	7	-9.7	-11.2	1013.4	SSW	10	7	-5.6	-8.5
2	Helsinki	1022.5	S	12	8	-1.0	-2.8	1019.2	SSW	10	8	1.5	-0.1
3	Stockholm	1021.1	SSW	8	-	-1.3	-2.3	1018.4	SSW	10	-	1.7	-0.5
4	Oslo	1014.0	NW	2	-	-2.3	-2.7	1017.7	SW	3	3	1.3	-0.1
5	Reykjavik	1015.0	E	18	8	-3.9	-9.3	1020.8	E	5	2	-8.5	-13.7
6	Moscow	1012.9	NNE	6	8	-4.8	-5.5	1017.5	NNW	6	8	-5.3	-6.6
7	Kiev	-	-	-	-	-	-	-	-	-	-	-	-
8	Warsaw	1030.7	NW	10	8	-5.3	-7.1	1038.3	SW	4	7	-3.7	-6.3
9	Berlin	1033.1	S	4	8	-6.3	-7.1	1035.1	SSE	10	8	-4.9	-5.6
10	De Bilt	1028.2	SSE	4	8	-4.1	-4.6	1024.3	SE	8	8	-1.5	-5.3
11	Dublin	1014.4	SE	6	1	3.4	1.9	1001.1	SE	19	7	6.4	5.7
12	Cork	1010.9	SSE	16	7	6.8	3.5	997.0	S	10	8	11.1	11.0
13	Sofia	1024.6	WNW	8	8	6.4	4.4	1031.4	WNW	6	8	3.6	-1.5
14	Belgrade	1031.1	NNW	6	7	2.6	-0.9	1037.0	W	4	5	1.6	-3.6
15	Budapest	1031.2	NNW	4	-	-1.7	-4.5	1037.0	S	2	-	2.4	-3.9
16	Prague	1034.3	-	0	-	-8.6	-9.7	1038.0	E	2	8	-8.1	-9.6
17	Munich	1032.1	E	6	8	-5.2	-6.1	1034.1	E	4	8	-5.3	-7.4
18	Strasbourg	1030.5	WSW	3	9	-5.6	-6.1	1031.0	ESE	3	8	-5.0	-5.5
19	Paris	1025.7	E	2	0	-5.2	-6.0	1023.4	SSE	6	7	-1.9	-4.2
20	Jersey	1020.4	SSE	17	4	1.3	-2.7	1014.4	SSE	19	8	5.9	5.7
21	Milan	1027.3	SSE	2	6	5.8	5.8	1033.6	SSW	4	3	6.7	6.4
22	Marseille	1024.4	S	2	-	2.0	1.3	1029.6	SE	7	-	14.9	7.7
23	Bordeaux	1021.5	SE	6	-	3.2	2.5	1021.9	SE	10	7	10.9	6.0
24	Rome	1022.9	E	6	4	10.3	10.2	1028.6	NNE	4	3	16.1	10.4
25	Ajaccio	1024.4	NE	7	-	7.2	6.0	1029.4	WSW	3	-	17.0	8.2
26	Barcelona	1023.6	N	7	1	9.1	7.9	1028.2	NNE	2	3	14.6	8.8
27	Majorca	1023.4	N	2	2	8.5	7.7	1028.0	W	3	4	18.0	12.7
28	Madrid	1024.4	S	4	2	8.5	7.7	1028.4	WSW	2	7	9.8	7.9
29	Lisbon	1021.7	SE	3	-	12.5	12.5	1023.6	ESE	5	-	14.3	13.8
30	Athens	1021.1	N	3	-	17.4	16.2	1023.1	WSW	3	3	20.4	16.4
31	Malta	1023.2	NW	3	0	14.1	13.3	1026.4	NE	4	3	18.3	14.1
32	Gibraltar	1023.6	WSW	6	0	13.8	10.6	1026.2	ENE	16	1	16.5	13.2

Daily Weather Summary for Sunday 18 December 2022

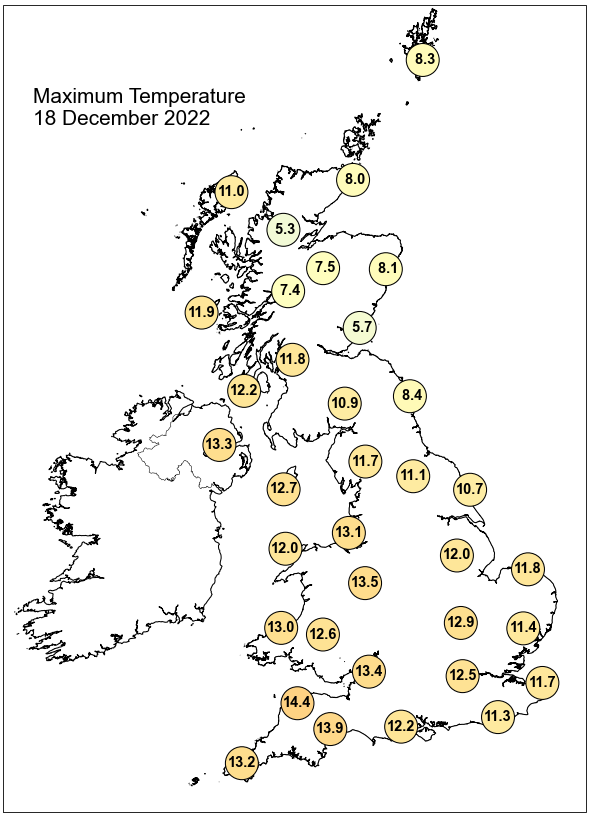

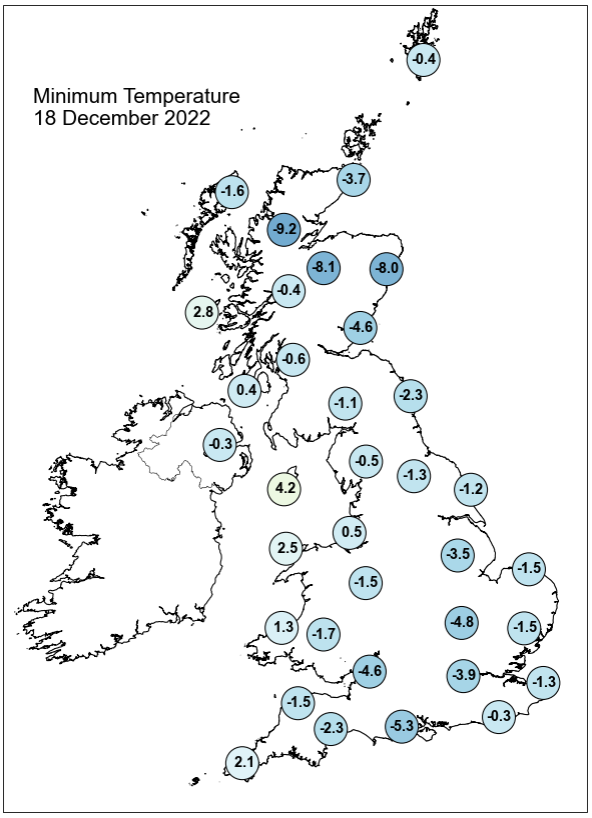

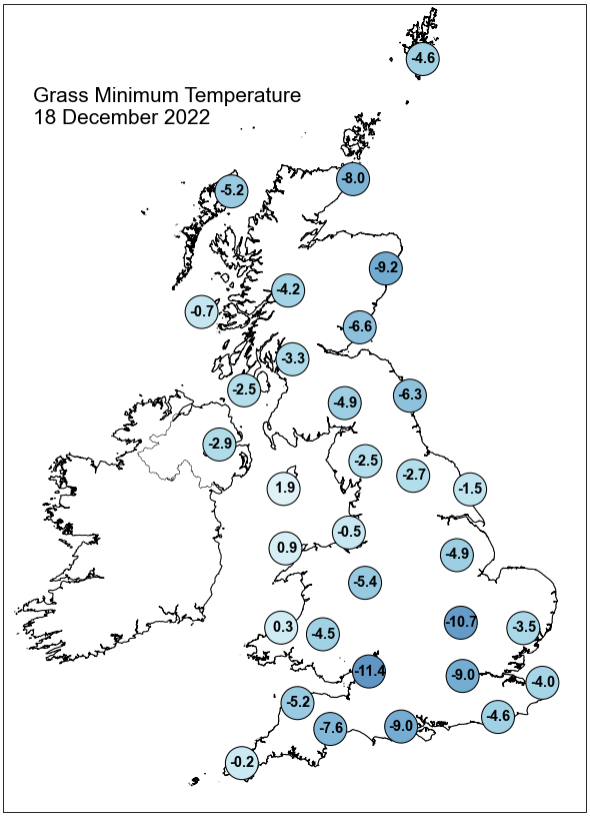

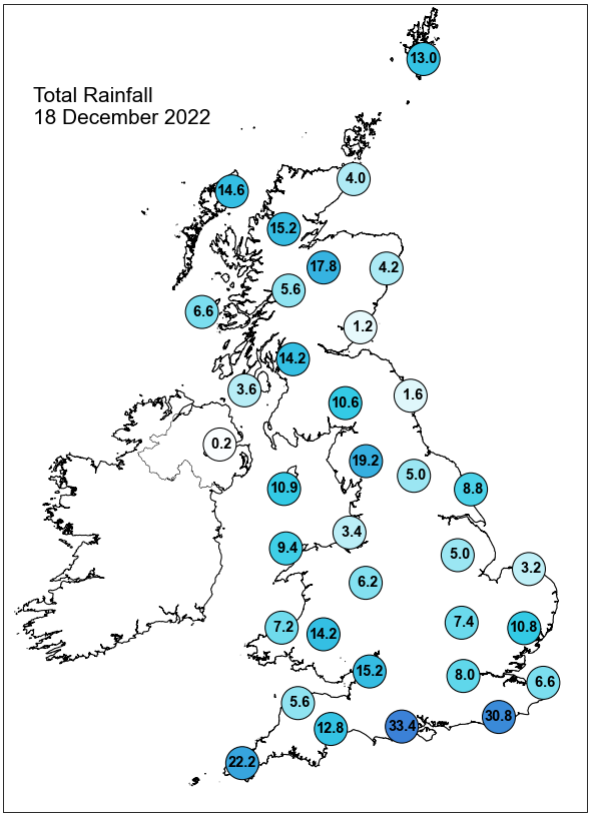

Daily Weather Summary for Sunday 18 December 2022

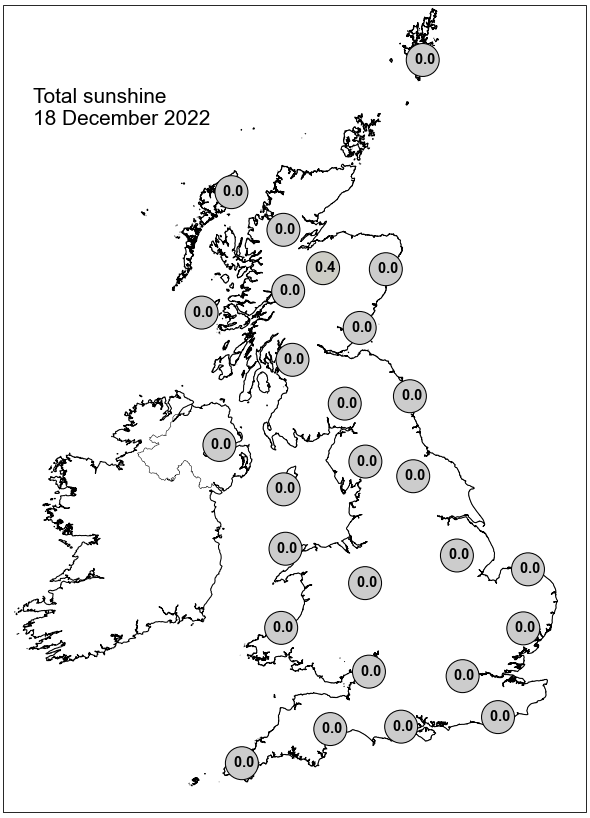

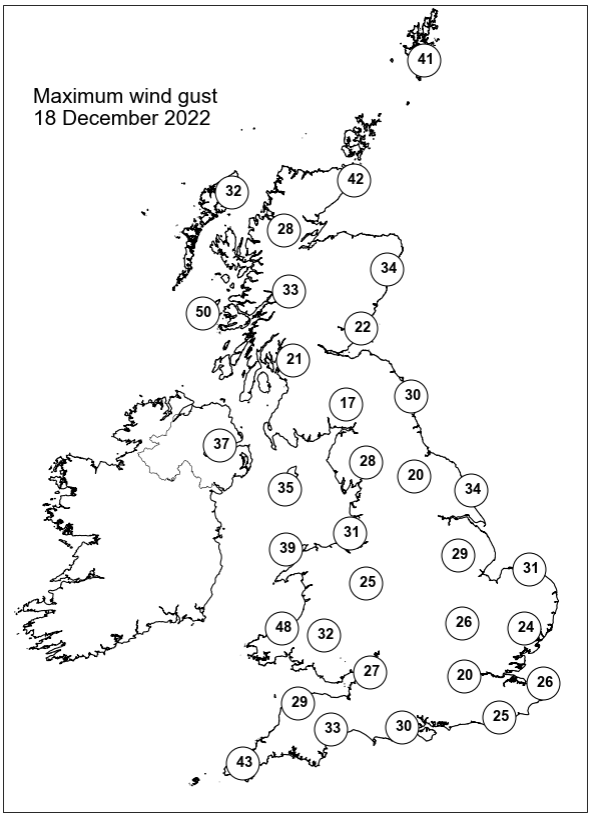

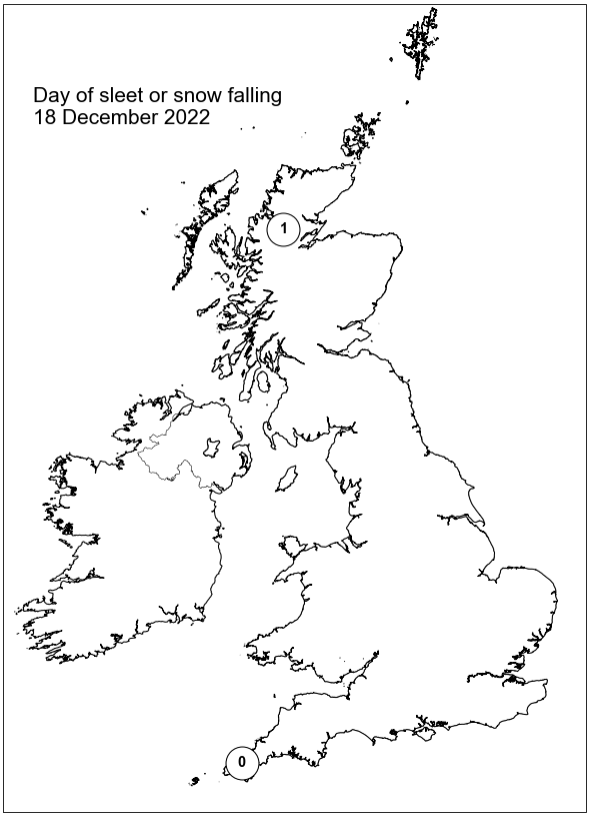

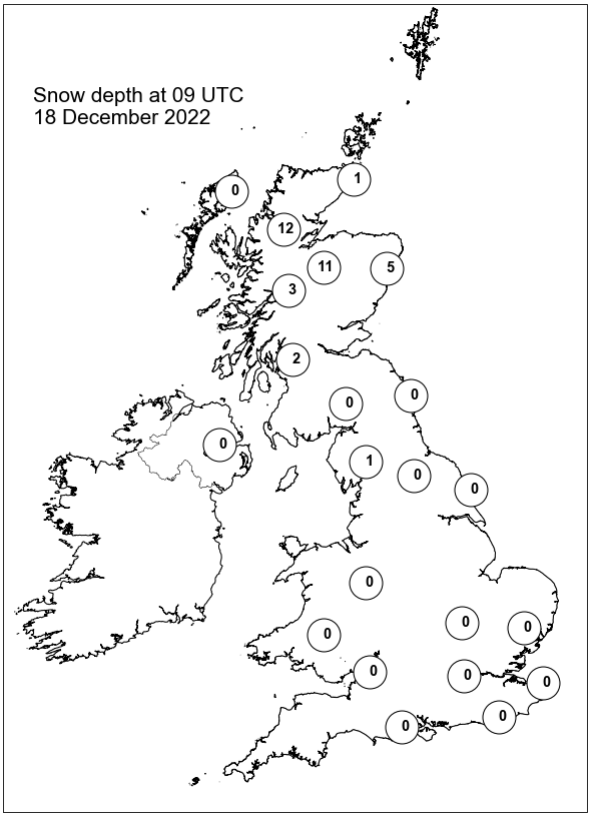

Daily Weather Summary for Monday 19 December 2022

This day's summary created 28/12/2022 10:36

Summary of the UK Weather for Monday 19 December 2022

At midnight, cloud with rain or showers was observed in most parts of UK. Throughout the early hours, a mixture of showers or continuous rain, locally heavy, moved eastwards across the country. Most parts except Scotland and southwest England were dry until dawn broke. These conditions continued into the morning, with rain or showers dominating in southwest England, southwest Wales and parts of Scotland. The rain in Scotland became locally heavy throughout the morning, with similar conditions remaining for the rest of the day. Around the rest of the UK, by lunchtime large areas of southeast England also had heavy rain. Into the afternoon and evening, rain or showers, locally heavy, dominated in northern and southwest England. Into the evening, showers in Scotland dispersed, leaving the south of England with the worst of the rain overnight.

Daily Extremes

Highest Maximum	**15.9°C** Hawarden Airport (Clwyd, 11mAMSL) also Prestatyn (Clwyd, 4mAMSL)
Lowest Maximum	**7.7°C** Cassley (Sutherland, 99mAMSL)
Highest Minimum	**11.4°C** Scilly: St Marys Airport (Isles Of Scilly, 31mAMSL)
Lowest Minimum	**-8.5°C** Fyvie Castle (Aberdeenshire, 55mAMSL)
Lowest Grass Minimum	**-3.7°C** Urquhart, Northwood (Ross & Cromarty, 17mAMSL)
Most Rainfall	**63.2mm** Princetown, Prison No 2 (Devon, 420mAMSL)
Most Sunshine	**1.6hr** Brampton No 3 (Cumbria, 117mAMSL)
Highest Gust	**71Kt 82mph** Capel Curig No 3 (Gwynedd, 216mAMSL)
Highest Gust (mountain)	**76Kt 87mph** Great Dun Fell No 2 (Cumbria, 847mAMSL)
Greatest Snow Depth at 0900 UTC	**8cm** Altnaharra No 2 (Sutherland, 81mAMSL)

mAMSL refers to station elevation in metres above mean sea level

Daily Weather Summary for Monday 19 December 2022

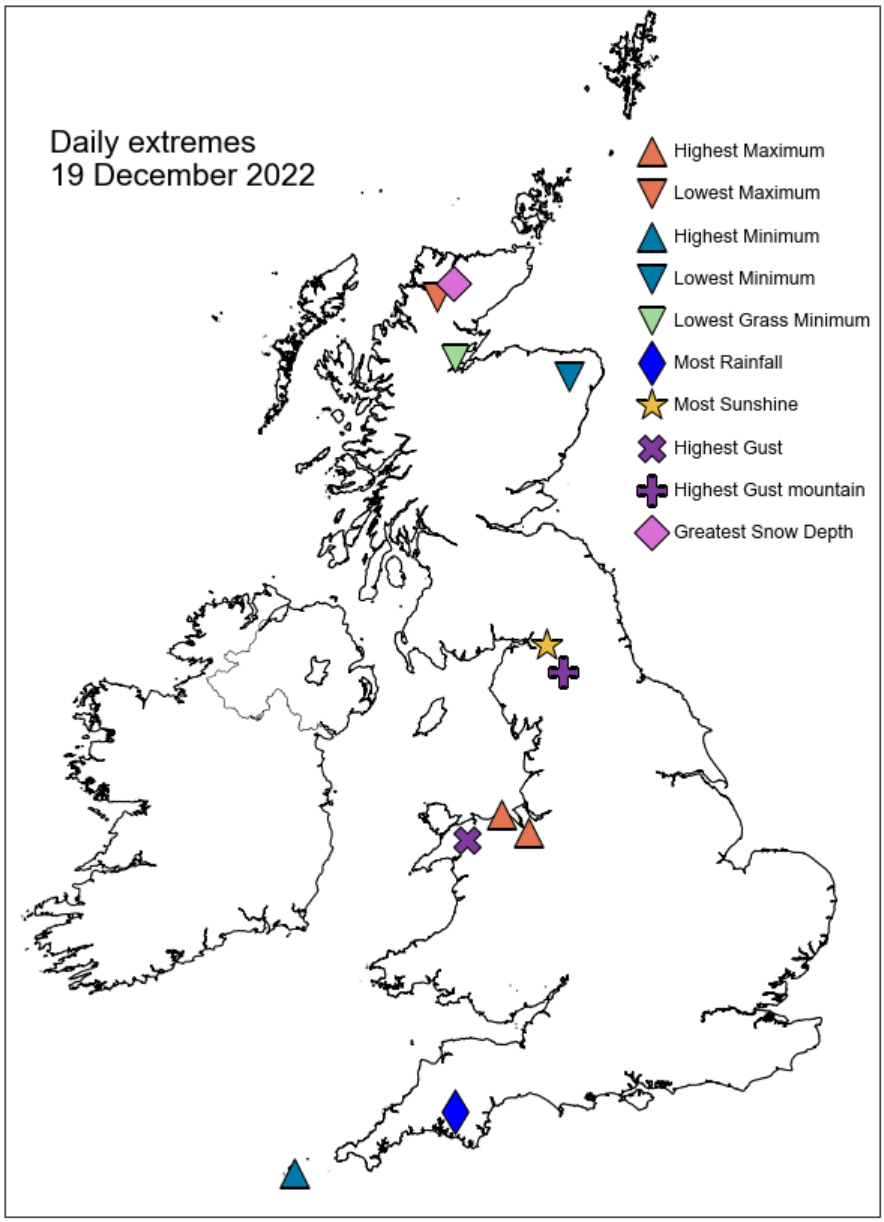

Daily Weather Summary for Monday 19 December 2022

North Atlantic and Europe analysis charts and satellite images at 0000 UTC

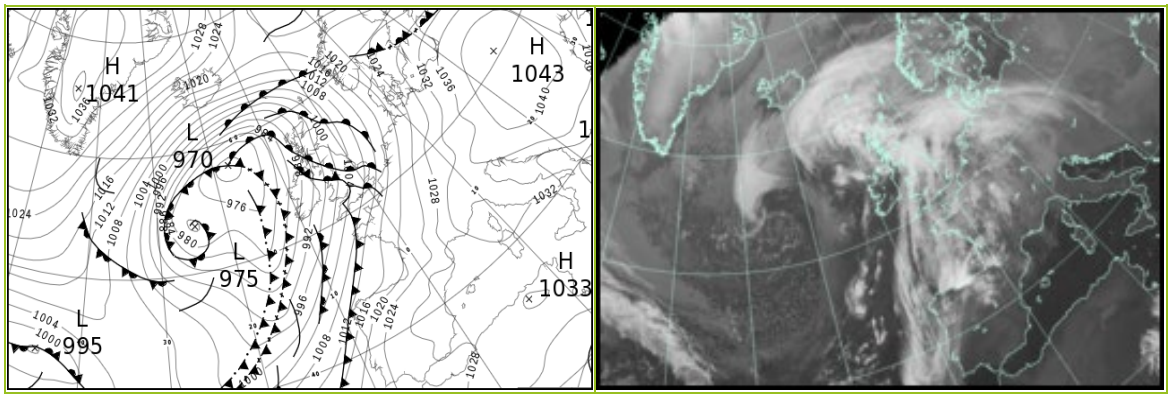

North Atlantic and Europe analysis charts and satellite images at 1200 UTC

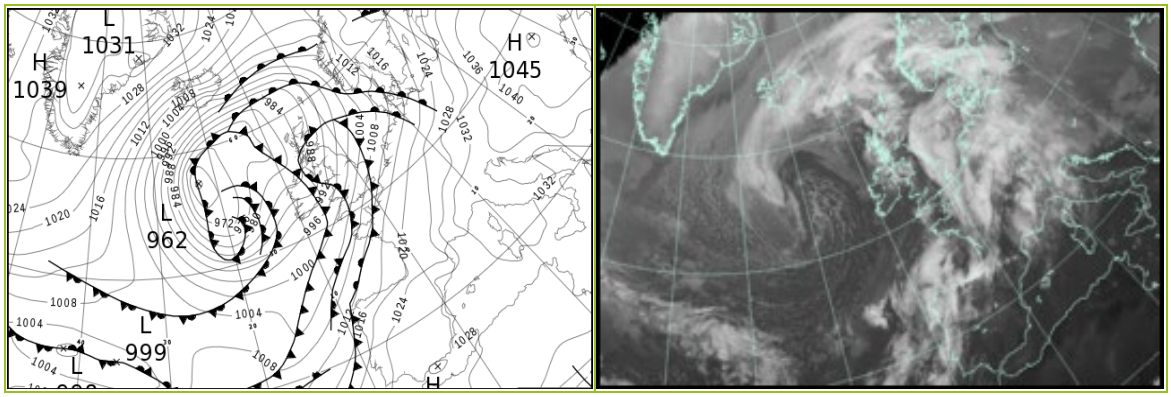

All satellite imagery copyright Met Office and EUMETSAT (European Organisation for the Exploitation of Meteorological Satellites). These show infra-red images from the geostationary MSG satellite. The rainfall rates are derived from both rain-radar and satellite data.

Daily Weather Summary for Monday 19 December 2022

UK satellite and rain-radar precipitation rates at (L) 0000 and (R) 1200 UTC



UK wind speed and direction at (L) 0000 and (R) 1200 UTC

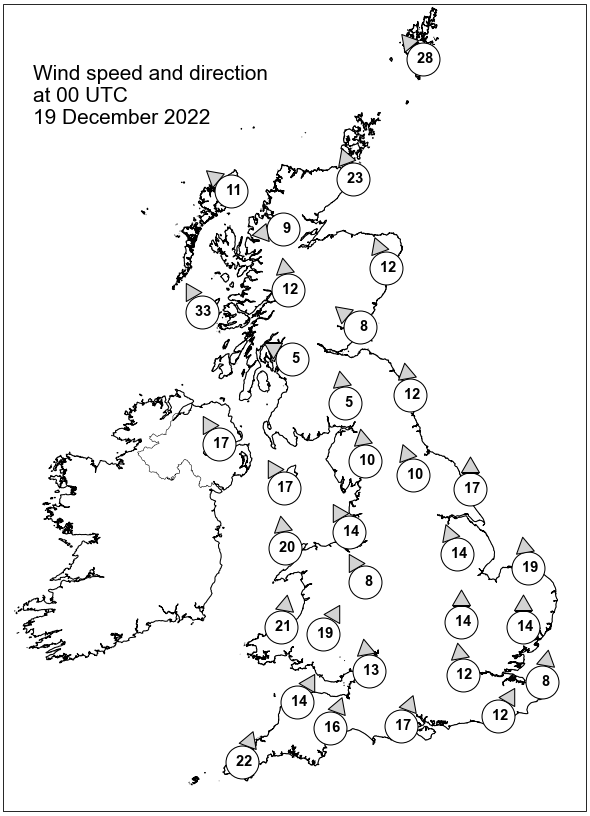

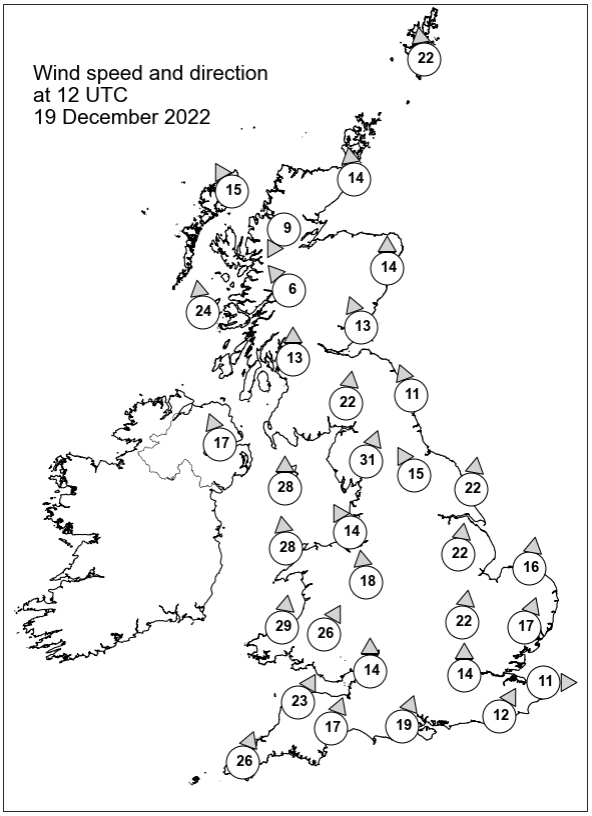

Daily Weather Summary for Monday 19 December 2022

Selected UK readings at (L) 0000 and (R) 1200 UTC

STATIONS		0000 UTC						1200 UTC					
NO	SITE	PRESS	WDIR	WSPD	CLOUD	TEMP	TDEW	PRESS	WDIR	WSPD	CLOUD	TEMP	TDEW
1	Lerwick	1001.4	SE	28	8	6.1	3.9	989.4	S	22	8	8.5	8.4
2	Wick	994.8	SSE	23	8	6.4	5.0	986.9	S	14	8	8.7	7.4
3	Stornoway	988.4	SE	11	8	8.7	6.0	982.3	SSE	15	8	11.5	10.6
4	Loch Glascarnoch	993.3	E	9	8	2.6	1.0	986.3	NNE	9	8	5.6	4.3
5	Aviemore	994.8	-	-	8	5.0	2.1	987.3	-	-	8	6.1	5.2
6	Dyce	997.9	SSE	12	8	5.6	4.5	990.3	S	14	8	10.3	9.4
7	Tulloch Bridge	994.9	S	12	8	5.2	2.5	987.1	SE	6	8	9.0	8.1
8	Tiree	987.7	SSE	33	8	9.8	8.1	982.4	S	24	7	12.1	11.1
9	Leuchars	997.8	SE	8	8	4.2	2.8	990.1	SSE	13	8	9.8	8.8
10	Bishopton	995.4	ESE	5	8	3.3	2.7	987.9	S	13	8	12.7	11.3
11	Machrihanish	991.3	-	-	8	9.2	8.7	985.3	-	-	8	12.5	11.6
12	Boulmer	1000.0	S	12	8	3.1	2.7	994.1	SSE	11	8	9.8	9.6
13	Eskdalemuir	998.2	S	5	8	4.8	4.5	991.5	S	22	8	11.4	10.8
14	Aldergrove	990.2	SSE	17	8	12.1	10.9	985.6	SSE	17	8	12.7	11.4
15	Shap	999.0	S	10	7	5.7	5.4	992.6	SSW	31	8	11.8	10.9
16	Leeming	1001.5	SSE	10	8	3.0	2.8	996.4	SSE	15	8	12.6	11.0
17	Ronaldsway	995.3	SSE	17	8	11.5	11.3	990.6	S	28	8	12.3	11.9
18	Bridlington	1003.6	S	17	8	5.4	5.1	999.0	S	22	8	10.4	9.6
19	Crosby	998.6	SSE	14	8	9.2	8.4	994.9	SSE	14	8	13.3	11.7
20	Valley	996.3	S	20	8	11.3	10.7	991.4	S	28	8	11.8	11.0
21	Waddington	1004.0	SSE	14	8	4.5	4.5	1001.2	S	22	8	13.1	10.7
22	Shawbury	1000.4	SSE	8	8	9.8	9.2	997.0	S	18	8	13.2	11.2
23	Weybourne	1006.5	S	19	8	6.0	5.4	1004.2	S	16	8	12.6	10.5
24	Bedford	1005.7	S	14	8	8.4	8.1	1003.6	S	22	8	12.9	10.9
25	Aberporth	998.5	S	21	7	12.7	12.4	994.3	S	29	8	12.2	12.1
26	Sennybridge	1000.8	SSW	19	8	11.6	11.1	997.6	SSW	26	8	12.0	11.1
27	Wattisham	1008.7	S	14	8	6.2	5.9	1006.9	SSW	17	8	12.1	10.5
28	Almondsbury	1003.4	S	13	8	12.0	11.3	1002.7	S	14	8	12.8	11.7
29	Heathrow	1007.5	S	12	8	10.0	9.4	1006.9	S	14	8	12.4	11.3
30	Manston	-	S	8	-	8.0	7.7	-	W	11	-	11.1	10.2
31	Chivenor	1002.2	SSW	14	8	13.5	12.3	1000.5	SSW	23	8	14.1	12.1
32	Exeter	1004.3	SSW	16	8	13.7	12.8	1003.0	SSW	17	8	13.9	12.5
33	Herstmonceux	1010.1	SSW	12	8	9.9	9.7	1010.0	SSW	12	8	11.1	10.5
34	Hurn	1006.8	SSW	17	8	11.2	10.5	1005.7	SSW	19	8	12.0	10.5
35	Camborne	1002.1	SSW	22	8	13.1	12.7	1001.0	SSW	26	8	13.2	12.2

Daily Weather Summary for Monday 19 December 2022

Selected European readings at (L) 0000 and (R) 1200 UTC

STATIONS		0000 UTC						1200 UTC					
NO	SITE	PRESS	WDIR	WSPD	CLOUD	TEMP	TDEW	PRESS	WDIR	WSPD	CLOUD	TEMP	TDEW
1	Murmansk	1011.7	S	8	0	-11.3	-13.1	1009.5	S	6	7	-5.0	-7.7
2	Helsinki	1018.5	W	8	3	-0.2	-1.5	1022.4	SW	6	7	-2.7	-3.8
3	Stockholm	1024.6	WSW	4	-	-0.8	-2.0	1019.2	SE	4	-	0.7	-1.3
4	Oslo	1022.1	N	1	-	-4.0	-5.0	1014.2	NE	4	8	-1.1	-2.6
5	Reykjavik	1013.2	NNW	2	2	-9.9	-15.2	1002.8	NNE	9	7	-3.9	-10.6
6	Moscow	1028.6	WNW	4	8	-10.3	-12.3	1026.5	W	2	8	-3.7	-5.6
7	Kiev	-	-	-	-	-	-	-	-	-	-	-	-
8	Warsaw	1040.3	SSE	6	8	-6.6	-8.4	1034.3	SE	8	3	-5.8	-10.6
9	Berlin	1029.9	SE	8	8	-4.8	-7.4	1022.3	S	8	8	1.0	-2.9
10	De Bilt	1017.1	SSE	10	8	0.7	-0.1	1014.1	SSW	10	8	8.7	7.6
11	Dublin	992.3	S	14	7	13.0	10.9	987.3	SSE	10	8	12.7	11.6
12	Cork	991.6	S	19	8	11.9	11.8	991.9	WSW	21	4	9.8	8.2
13	Sofia	1036.9	WNW	4	8	-0.4	-4.1	1037.1	E	4	7	2.0	-1.3
14	Belgrade	1040.2	NNE	4	-	0.3	-1.2	1038.2	SE	8	4	4.3	-1.5
15	Budapest	1041.2	NE	2	-	-3.9	-4.2	1039.4	E	6	-	-0.3	-4.0
16	Prague	1036.1	E	4	-	-8.2	-10.0	1031.7	SSE	4	8	-1.5	-4.7
17	Munich	1031.7	E	4	8	-5.4	-7.2	1028.3	NE	2	8	2.2	-0.7
18	Strasbourg	1028.5	-	0	8	-3.5	-3.9	1024.6	ESE	2	6	1.9	1.5
19	Paris	1019.7	S	6	8	5.1	3.1	1018.7	SSW	8	-	9.6	5.0
20	Jersey	1011.4	S	20	8	10.6	9.9	1010.3	S	20	8	12.0	10.9
21	Milan	1034.8	N	1	6	4.7	4.7	1033.7	WSW	3	7	6.0	3.5
22	Marseille	1031.2	NNE	5	8	11.6	8.1	1030.4	ESE	13	8	15.7	11.9
23	Bordeaux	1021.3	SSE	10	-	9.9	7.8	1020.6	SSE	10	-	14.8	7.8
24	Rome	1032.2	ENE	3	0	7.8	7.2	1032.3	NE	3	5	13.9	8.1
25	Ajaccio	1032.6	NE	8	-	7.2	5.5	-	WSW	3	-	-	-
26	Barcelona	1028.9	N	3	8	9.2	7.8	1028.7	WNW	2	6	17.3	12.4
27	Majorca	1029.6	ENE	2	4	9.8	9.2	1029.1	SSE	6	5	18.4	13.0
28	Madrid	1029.6	NNW	3	5	4.2	3.9	1028.7	NW	4	7	8.7	7.3
29	Lisbon	1022.8	S	6	-	15.1	14.0	1022.5	-	-	-	16.6	14.2
30	Athens	1026.6	N	4	-	15.2	11.5	1029.4	N	11	4	13.8	7.1
31	Malta	1029.3	NE	5	3	15.3	13.6	1030.5	ENE	9	2	16.6	12.2
32	Gibraltar	1026.7	E	17	6	16.6	12.8	1027.5	ENE	17	8	16.8	13.4

Daily Weather Summary for Monday 19 December 2022

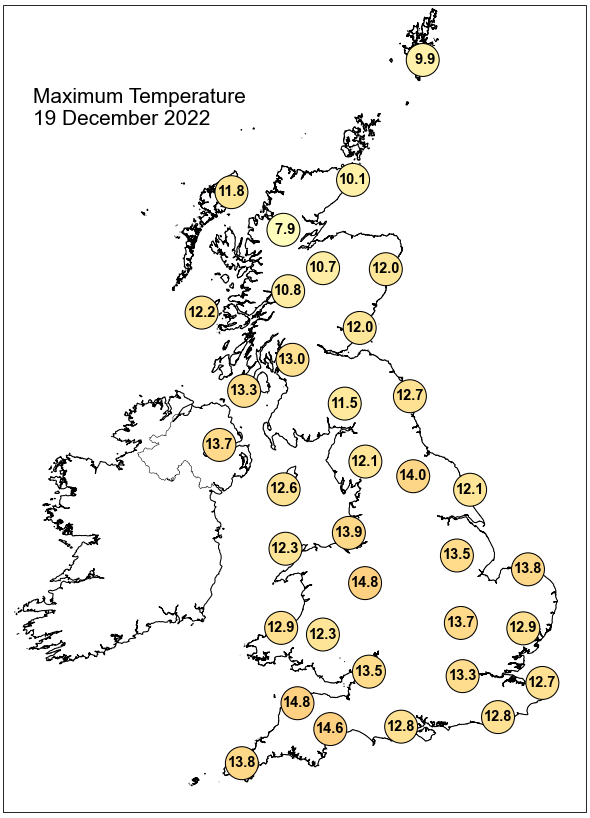

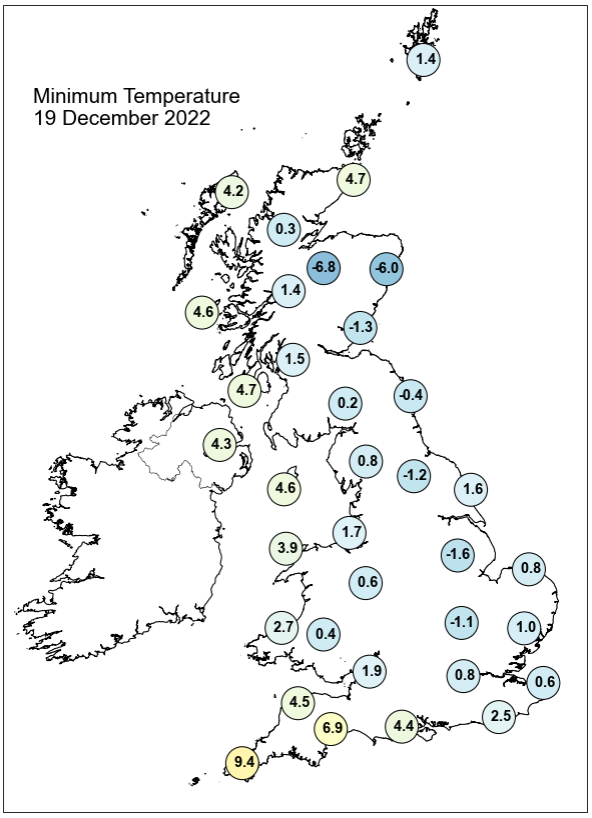

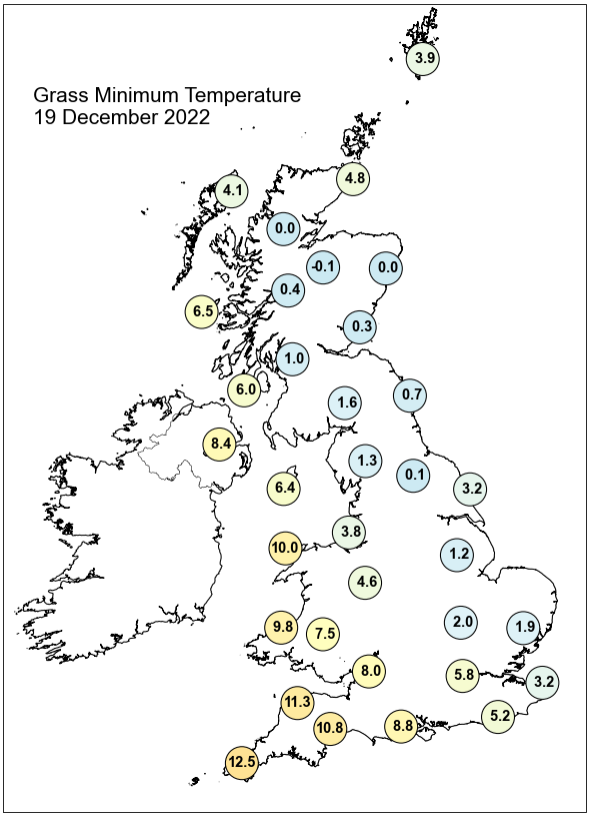

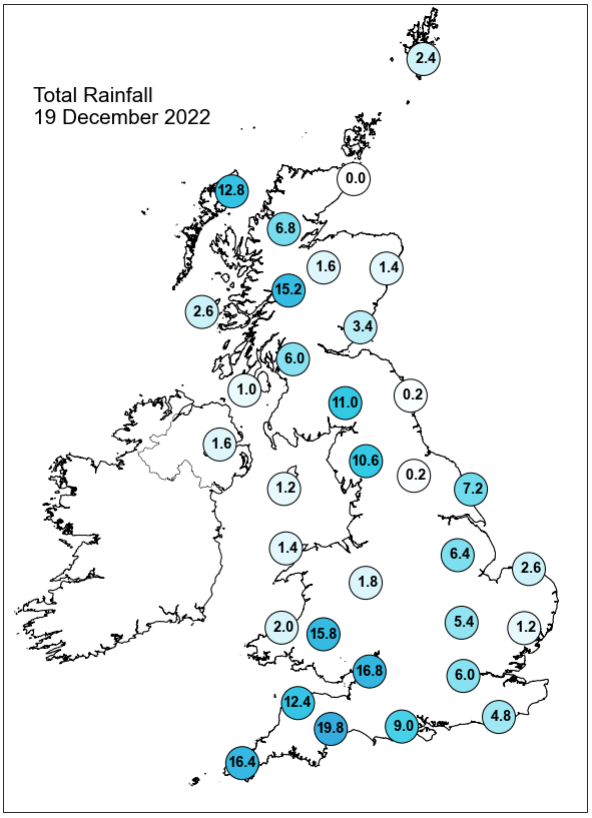

Daily Weather Summary for Monday 19 December 2022

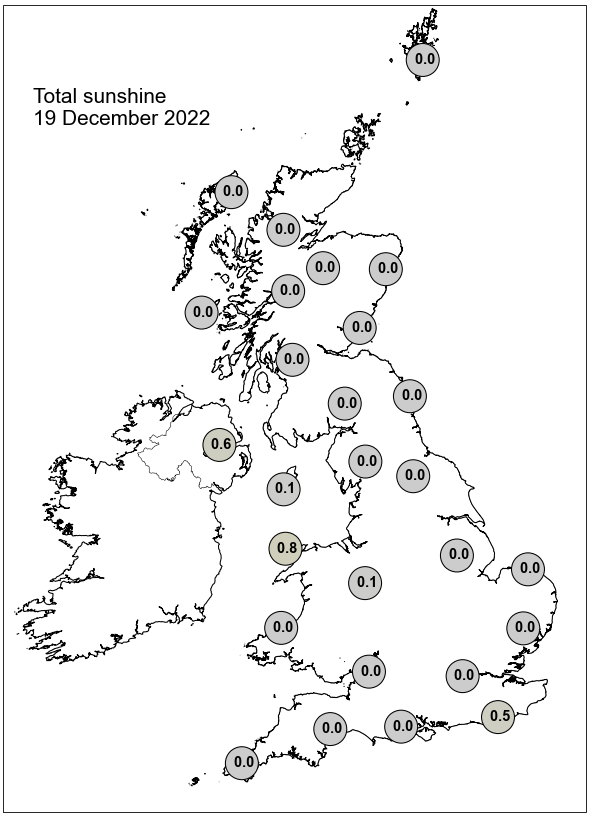

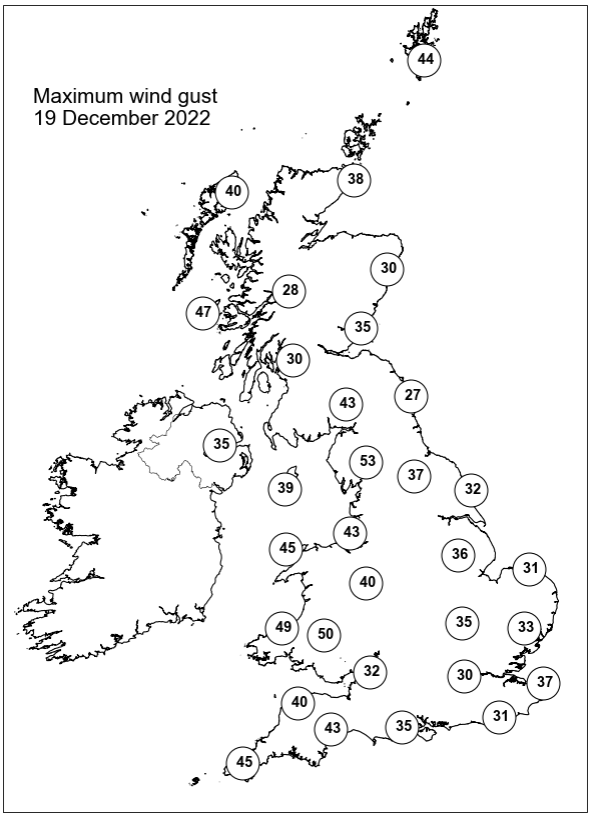

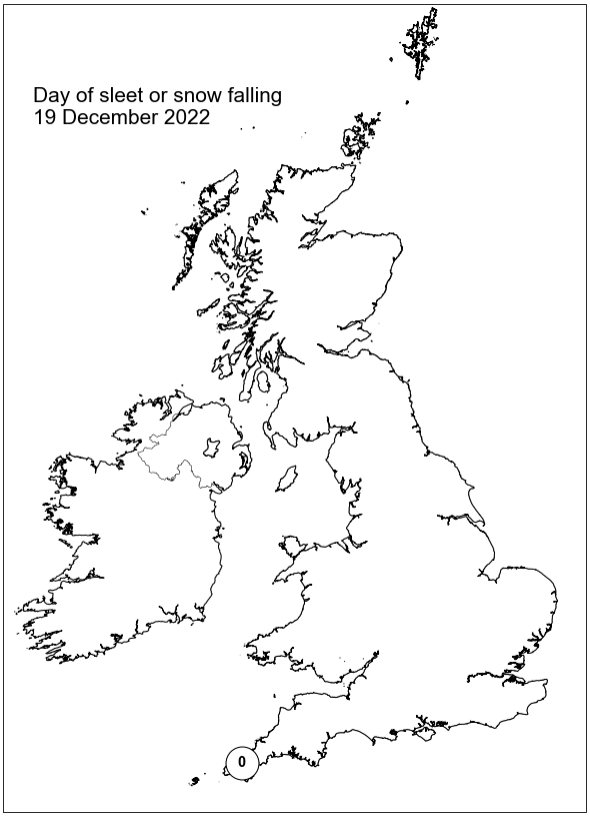

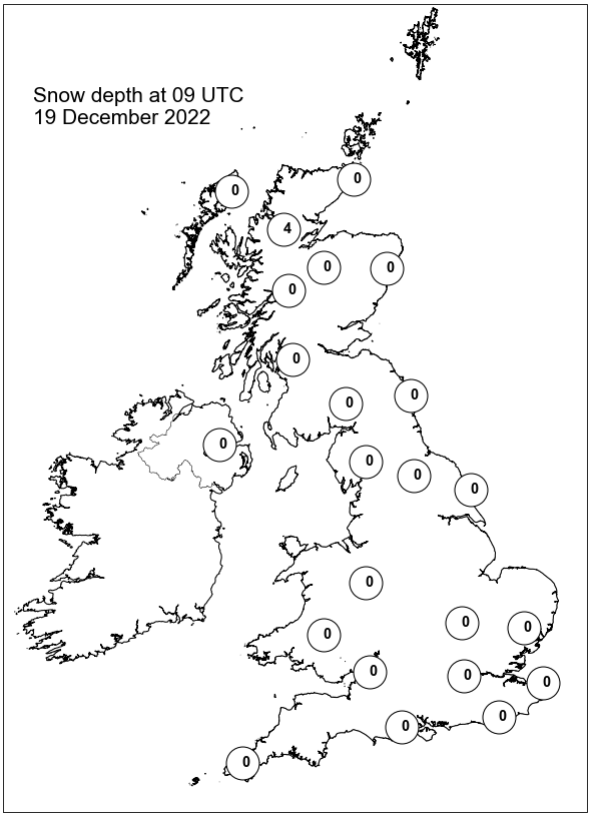

Daily Weather Summary for Tuesday 20 December 2022

This day's summary created 30/12/2022 12:19

Summary of the UK Weather for Tuesday 20 December 2022

A band of heavy showers moved from the southwest of the UK northeastwards through the morning, easing around 0600 as they reached central areas. There was also some showers for northwest Scotland and Northern Ireland. Elsewhere for much of Scotland and northern England it remained dry in the early hours, with some clear skies following the showers in the southwest. Any remaining showers in southern England cleared the country during the rest of the morning, leaving a bright and sunny day for many. Most areas saw sunshine at some point throughout the day; southeast and central England and eastern parts of Scotland receiving the best of this. Cloud slowly built in from the west across the country, and a trough swept in to parts of western Scotland and Northern Ireland bringing heavy and occasionally thundery showers to these areas. By the evening, these showers covered the Highlands, and there were further scattered showers in parts of Wales and central England.

Daily Extremes

Highest Maximum	**12.7°C** Slapton (Devon, 32mAMSL)
Lowest Maximum	**4.7°C** Dalwhinnie No 2 (Inverness-shire, 351mAMSL)
Highest Minimum	**11.7°C** East Malling (Kent, 33mAMSL)
Lowest Minimum	**0.3°C** Aboyne No 2 (Aberdeenshire, 140mAMSL)
Lowest Grass Minimum	**-3.3°C** Chillingham Barns (Northumberland, 70mAMSL)
Most Rainfall	**29.4mm** Achnagart (Ross & Cromarty, 15mAMSL)
Most Sunshine	**6.1hr** Hurn (Dorset, 10mAMSL)
Highest Gust	**53Kt 61mph** Wight: Needles Old Battery (Isle Of Wight, 80mAMSL) also South Uist Range (Western Isles, 4mAMSL)
Highest Gust (mountain)	**69Kt 79mph** Bealach Na Ba No 2 (Ross & Cromarty, 773mAMSL)
Greatest Snow Depth at 0900 UTC	**2cm** Strathallan Airfield (Perthshire (in Tayside Region), 35mAMSL)

mAMSL refers to station elevation in metres above mean sea level

Daily Weather Summary for Tuesday 20 December 2022

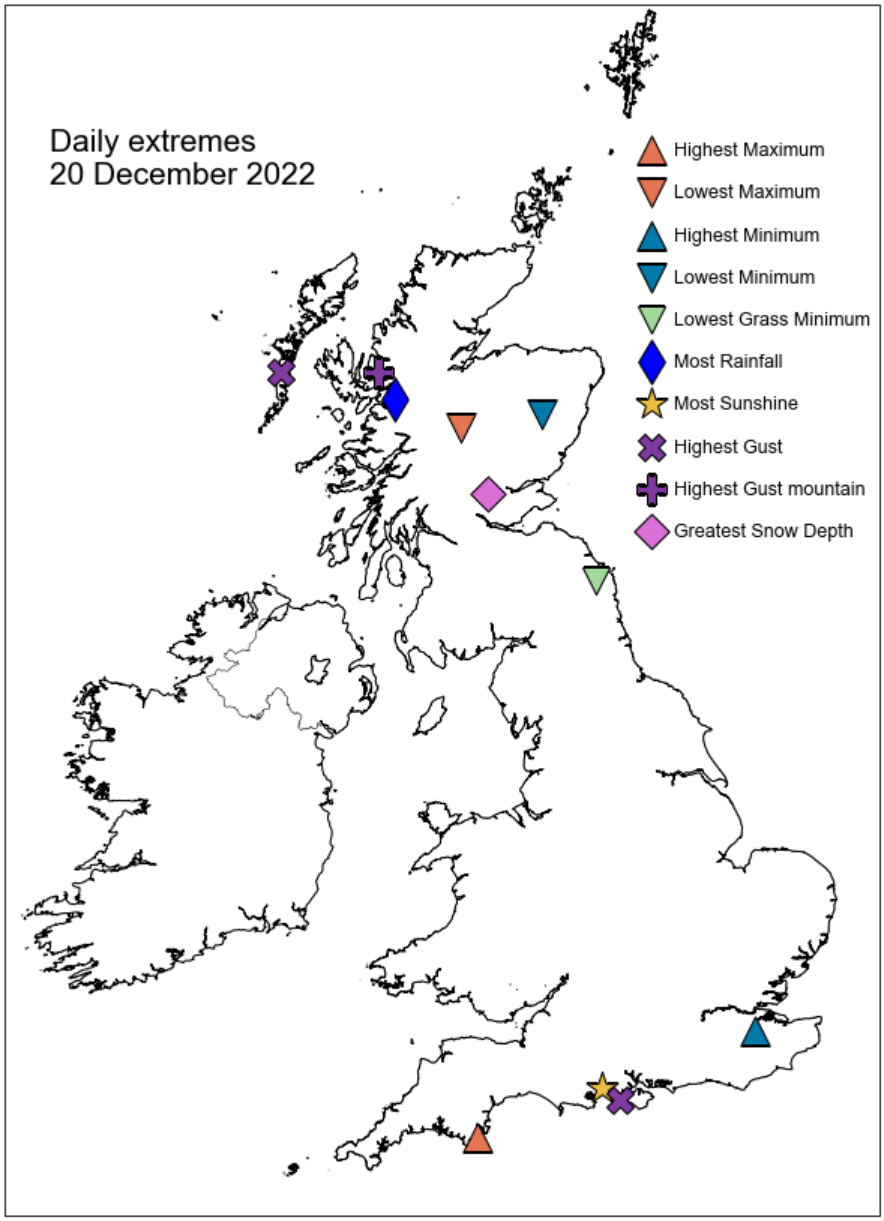

Daily Weather Summary for Tuesday 20 December 2022

North Atlantic and Europe analysis charts and satellite images at 0000 UTC

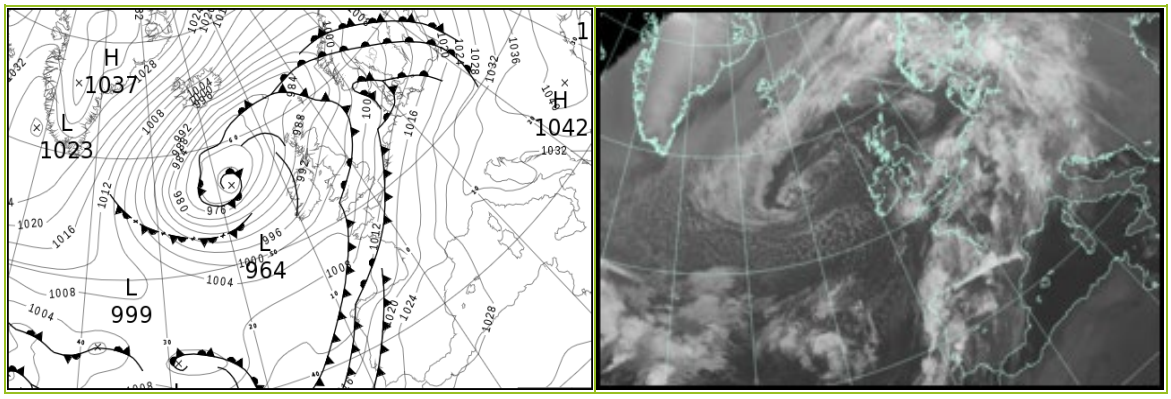

North Atlantic and Europe analysis charts and satellite images at 1200 UTC



All satellite imagery copyright Met Office and EUMETSAT (European Organisation for the Exploitation of Meteorological Satellites). These show infra-red images from the geostationary MSG satellite. The rainfall rates are derived from both rain-radar and satellite data.

Daily Weather Summary for Tuesday 20 December 2022

UK satellite and rain-radar precipitation rates at (L) 0000 and (R) 1200 UTC



UK wind speed and direction at (L) 0000 and (R) 1200 UTC

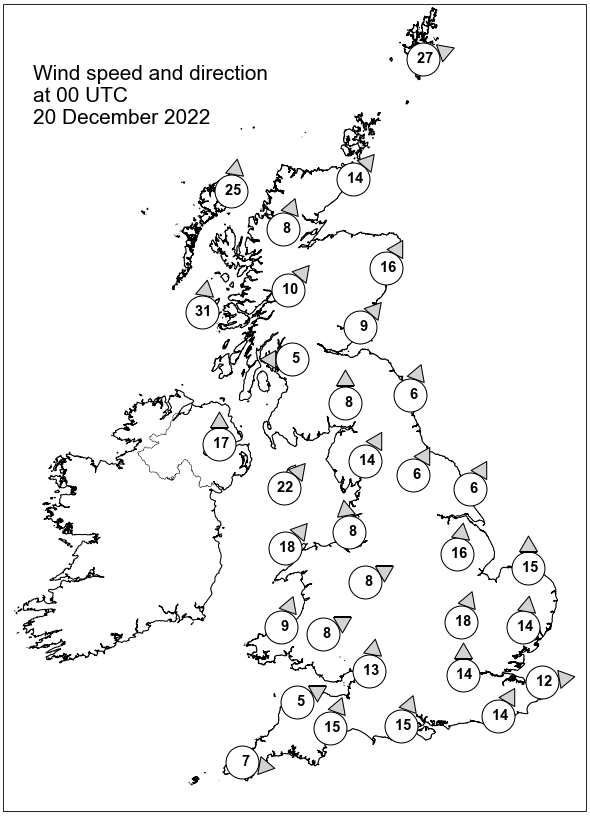

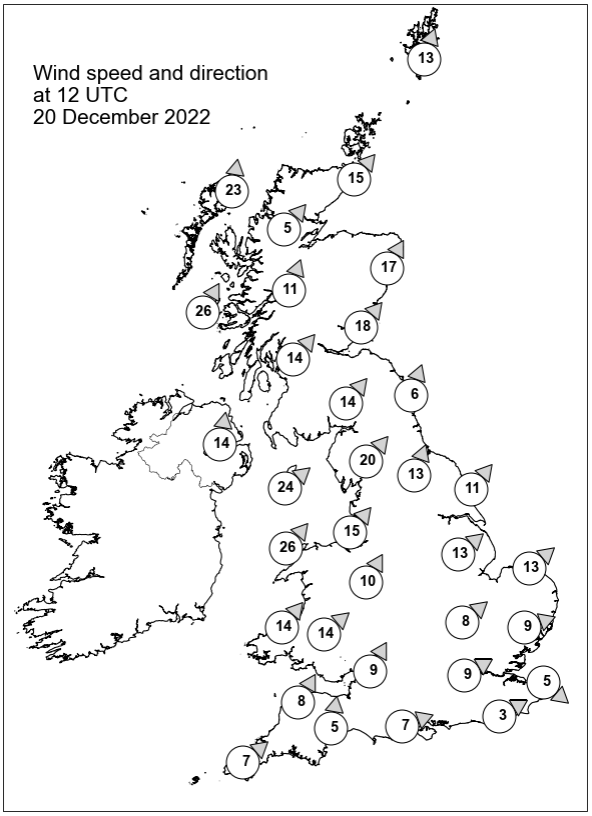

Daily Weather Summary for Tuesday 20 December 2022

Selected UK readings at (L) 0000 and (R) 1200 UTC

STATIONS		0000 UTC						1200 UTC					
NO	SITE	PRESS	WDIR	WSPD	CLOUD	TEMP	TDEW	PRESS	WDIR	WSPD	CLOUD	TEMP	TDEW
1	Lerwick	985.6	WSW	27	-	8.4	7.6	990.8	SSW	13	1	7.3	5.2
2	Wick	989.4	SW	14	0	6.5	4.3	990.2	SW	15	0	7.1	4.0
3	Stornoway	985.3	S	25	8	8.8	5.0	987.0	S	23	8	7.9	4.5
4	Loch Glascarnoch	989.3	SSW	8	8	4.1	-0.2	991.1	SW	5	-	4.8	1.6
5	Aviemore	991.2	-	-	5	4.7	0.7	992.3	-	-	8	5.9	3.0
6	Dyce	994.0	SSW	16	0	6.4	2.6	994.1	SSW	17	0	7.0	3.5
7	Tulloch Bridge	991.7	SW	10	8	5.7	2.0	993.1	SSW	11	8	5.8	2.1
8	Tiree	987.8	S	31	7	8.4	4.7	990.5	SSW	26	8	6.1	4.0
9	Leuchars	994.6	SW	9	0	5.0	2.1	995.1	SW	18	1	7.9	3.7
10	Bishopton	993.7	E	5	8	6.0	3.4	995.5	SW	14	8	7.2	2.5
11	Machrihanish	992.2	-	-	0	8.0	3.5	994.9	-	-	0	7.2	2.9
12	Boulmer	997.6	SSW	6	0	4.8	3.1	998.8	SSW	6	8	5.1	4.1
13	Eskdalemuir	997.0	S	8	8	4.6	3.8	998.1	SW	14	8	5.9	4.4
14	Aldergrove	993.9	S	17	0	7.0	3.0	996.8	S	14	5	6.6	2.4
15	Shap	998.5	SSW	14	6	7.0	5.4	1000.0	SW	20	8	7.2	4.6
16	Leeming	999.4	SSW	6	8	8.9	5.9	1001.7	SSW	13	7	9.0	4.6
17	Ronaldsway	997.2	SW	22	1	9.8	4.7	999.9	SW	24	2	9.4	1.6
18	Bridlington	999.7	SSW	6	8	10.9	10.7	1002.6	SW	11	0	9.0	6.3
19	Crosby	999.6	S	8	8	8.3	5.7	1003.2	SW	15	7	8.4	4.7
20	Valley	999.0	SW	18	7	9.2	4.7	1002.3	SW	26	3	9.8	3.9
21	Waddington	1000.7	S	16	8	12.2	11.5	1005.0	SW	13	0	9.0	6.1
22	Shawbury	1000.9	WSW	8	8	9.3	6.9	1004.4	SSW	10	3	9.8	4.5
23	Weybourne	1003.1	S	15	8	12.8	10.7	1005.7	SW	13	0	9.8	6.8
24	Bedford	1002.4	SSW	18	8	12.9	11.5	1006.9	SW	8	1	9.2	7.1
25	Aberporth	1000.8	SSW	9	8	8.3	6.6	1004.9	SW	14	0	9.3	5.2
26	Sennybridge	1001.5	WSW	8	8	7.7	7.0	1005.8	SW	14	0	7.5	4.5
27	Wattisham	1005.2	S	14	8	12.2	10.3	1007.3	WSW	9	0	10.0	7.1
28	Almondsbury	1001.6	S	13	8	12.6	11.8	1007.4	SSW	9	0	9.9	6.2
29	Heathrow	1005.1	S	14	8	13.0	11.4	1008.4	WSW	9	0	10.5	7.3
30	Manston	-	W	12	-	11.9	9.8	-	NW	5	-	10.9	7.7
31	Chivenor	1001.9	WSW	5	8	9.8	9.1	1007.4	SSW	8	2	9.8	7.0
32	Exeter	1002.3	SSW	15	8	13.1	12.2	1008.3	S	5	0	10.9	7.3
33	Herstmonceux	1007.8	SSW	14	8	12.5	11.0	1009.0	WSW	3	8	9.9	7.8
34	Hurn	1004.9	SSW	15	8	12.3	11.1	1008.4	WSW	7	0	11.2	7.5
35	Camborne	1003.3	W	7	8	8.6	8.2	1008.6	SW	7	5	10.8	6.7

Daily Weather Summary for Tuesday 20 December 2022

Selected European readings at (L) 0000 and (R) 1200 UTC

STATIONS		0000 UTC						1200 UTC					
NO	SITE	PRESS	WDIR	WSPD	CLOUD	TEMP	TDEW	PRESS	WDIR	WSPD	CLOUD	TEMP	TDEW
1	Murmansk	1012.1	S	8	7	-5.6	-7.2	1013.1	S	6	7	-5.9	-7.9
2	Helsinki	1015.4	SSW	6	8	-0.7	-3.1	1008.5	SE	8	8	-1.1	-1.6
3	Stockholm	1008.8	S	4	-	2.0	1.7	1004.2	SSW	6	-	3.0	2.8
4	Oslo	1004.7	NNE	6	-	-0.8	-1.7	1001.5	W	1	9	0.5	0.5
5	Reykjavik	1001.1	NNE	19	4	-4.1	-9.7	-	-	-	-	-	-
6	Moscow	1028.6	WSW	4	8	-3.3	-5.2	1019.6	WSW	2	6	-6.5	-11.2
7	Kiev	-	-	-	-	-	-	-	-	-	-	-	-
8	Warsaw	1024.7	SSE	8	8	-1.7	-4.0	1020.4	S	4	6	3.3	-1.1
9	Berlin	1018.8	S	10	8	4.2	1.8	1015.8	S	10	8	7.9	4.9
10	De Bilt	1012.4	S	8	8	9.3	6.0	1009.3	SSW	10	8	10.3	9.4
11	Dublin	996.7	S	12	6	8.3	3.2	1000.2	SSW	16	2	7.7	1.8
12	Cork	997.7	SSW	16	7	7.8	5.7	1003.2	WSW	14	5	7.0	2.3
13	Sofia	1039.2	ESE	4	2	-1.5	-5.0	1033.3	ESE	4	6	2.5	-4.3
14	Belgrade	1035.2	SE	8	0	0.9	-2.9	1030.2	SSE	10	1	5.6	-4.0
15	Budapest	1036.3	E	4	-	-2.8	-3.8	1030.6	SE	4	-	2.4	-3.1
16	Prague	1028.6	SE	2	-	-2.5	-4.1	1024.8	SE	4	7	0.1	-3.3
17	Munich	1026.9	S	4	8	0.2	-0.2	1020.9	SE	4	8	7.5	2.2
18	Strasbourg	1023.1	SSE	1	8	2.1	0.8	1017.9	S	9	8	7.9	3.7
19	Paris	1016.0	S	7	8	11.3	6.6	1013.2	S	7	8	10.2	8.1
20	Jersey	1008.2	S	16	8	12.1	11.3	1009.8	W	2	8	11.4	9.5
21	Milan	1032.0	WSW	5	4	4.9	4.3	1028.5	SSW	4	7	5.9	2.4
22	Marseille	1028.5	E	6	8	14.1	11.3	1025.1	SE	13	6	16.8	12.7
23	Bordeaux	1017.8	SSE	9	8	13.0	9.4	1015.2	S	10	8	14.0	9.2
24	Rome	1031.4	NE	3	0	5.0	4.9	1028.6	N	1	0	14.3	8.0
25	Ajaccio	1031.0	NE	7	-	7.8	5.9	1028.1	WSW	4	-	16.0	7.7
26	Barcelona	1026.7	N	2	6	12.7	10.9	-	SW	9	7	-	-
27	Majorca	1027.2	ENE	3	4	10.8	10.0	1024.1	SW	6	5	18.8	14.6
28	Madrid	1027.3	NNW	3	8	5.7	5.1	1023.6	NW	5	8	8.8	7.9
29	Lisbon	1019.0	SSW	13	-	16.6	16.6	1020.2	WSW	15	-	18.4	18.2
30	Athens	1031.2	NW	10	-	9.1	2.5	1027.9	N	11	4	10.6	1.0
31	Malta	1030.3	E	1	7	13.3	11.8	1027.9	NNE	5	2	17.0	12.0
32	Gibraltar	1027.3	E	10	5	16.6	13.4	1027.1	NE	4	0	17.4	13.1

Daily Weather Summary for Tuesday 20 December 2022

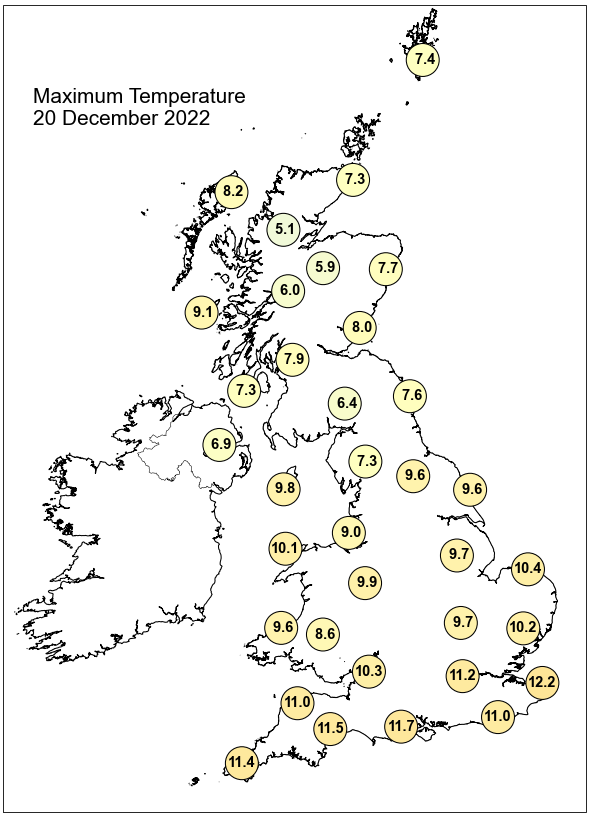

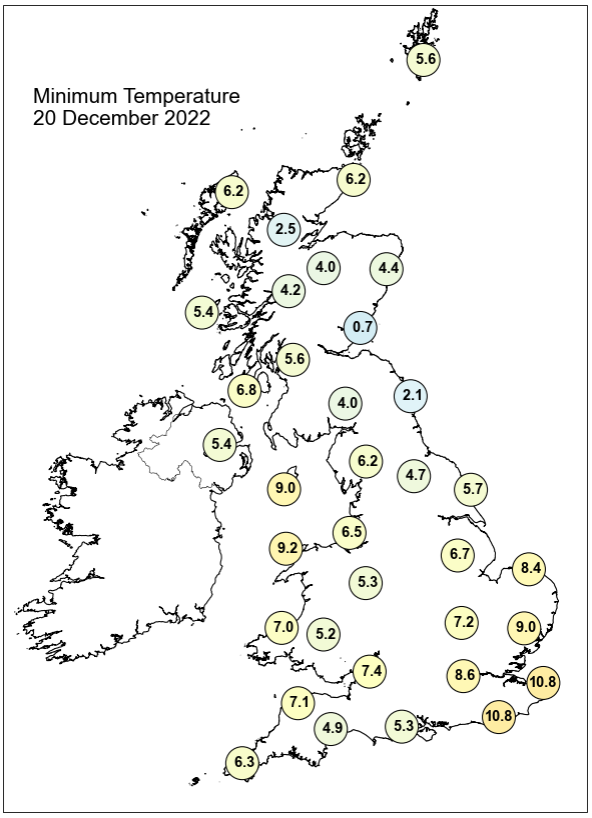

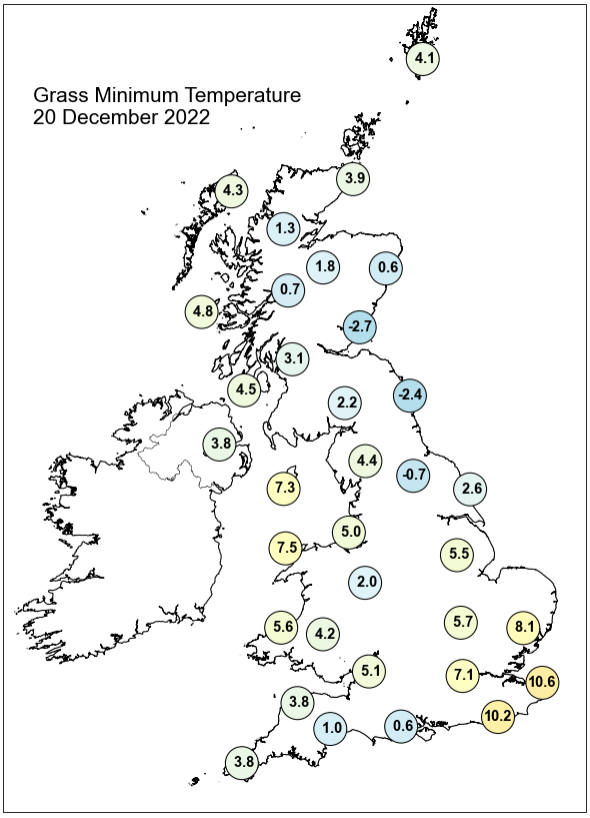

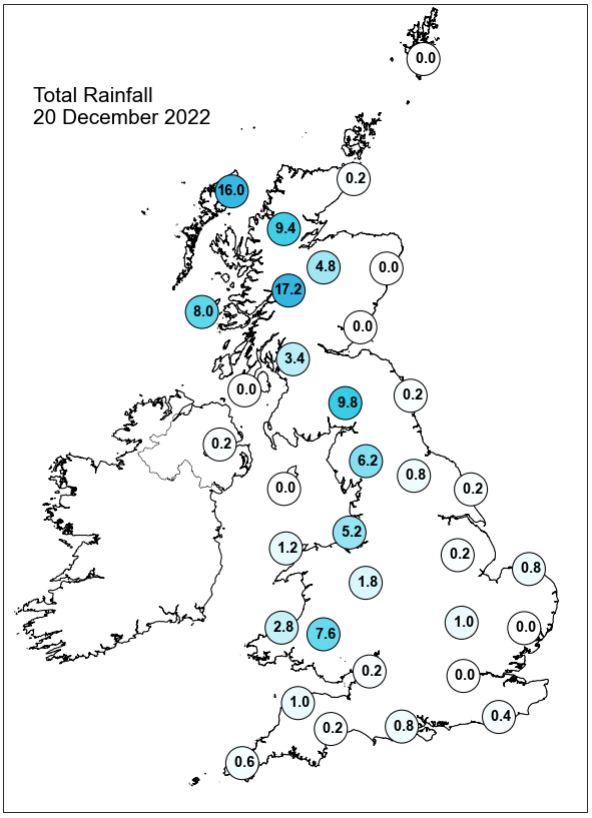

Daily Weather Summary for Tuesday 20 December 2022

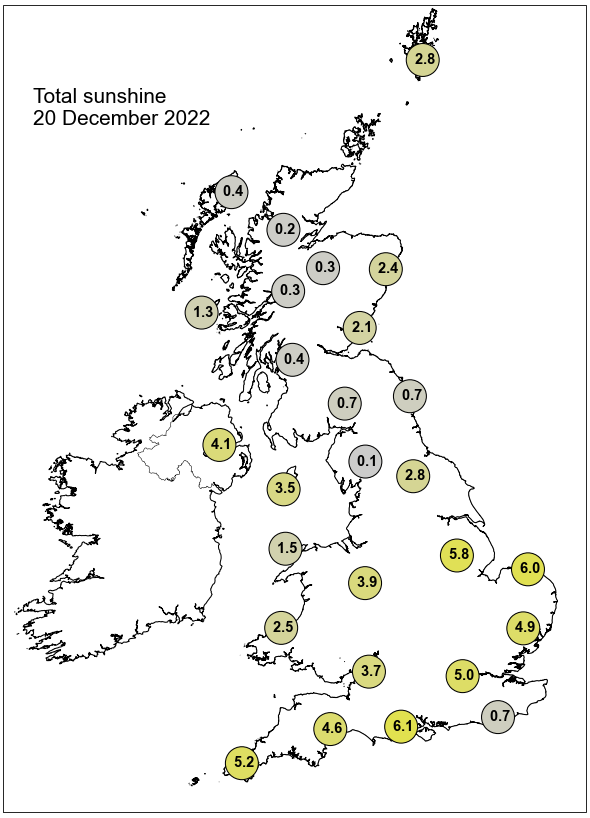

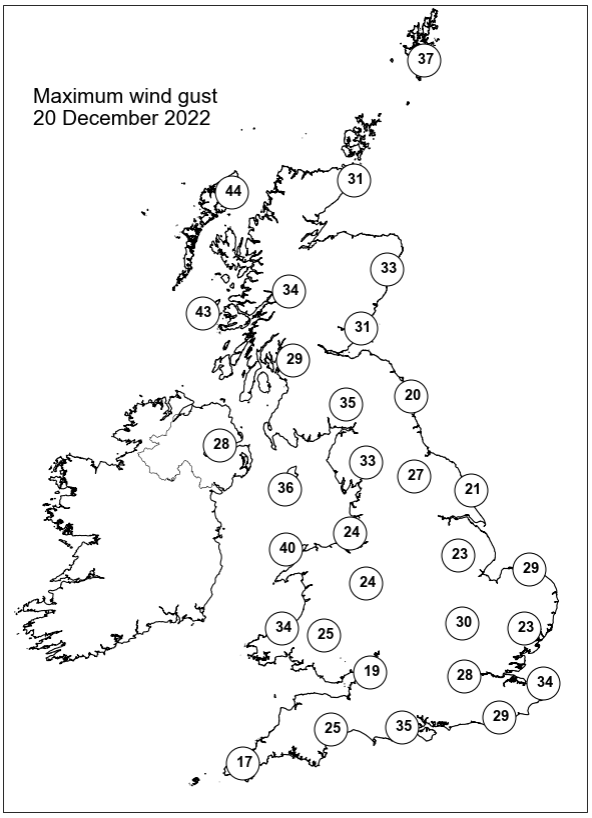

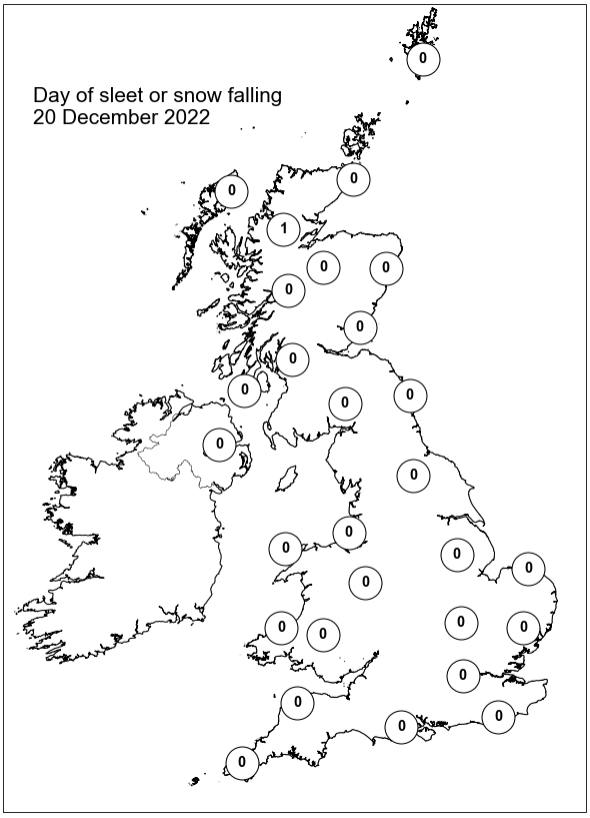

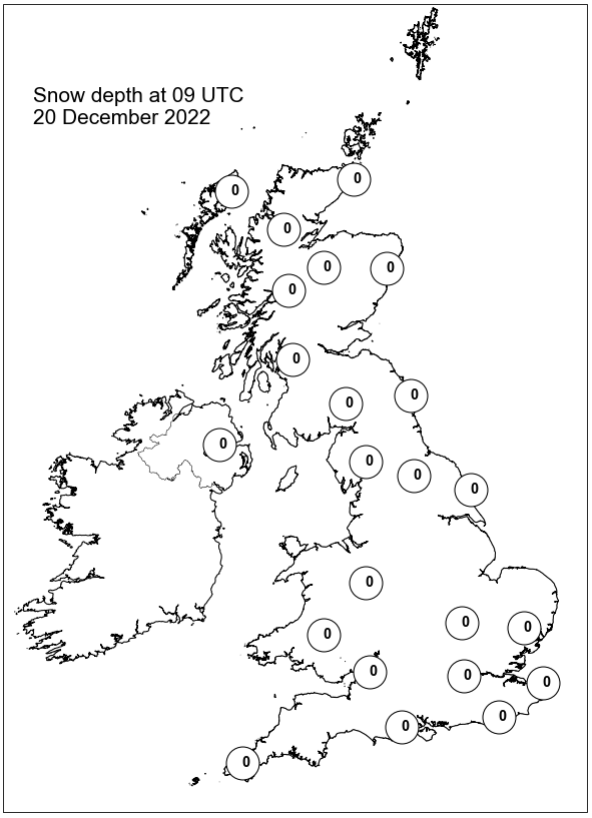

Daily Weather Summary for Wednesday 21 December 2022

This day's summary created 30/12/2022 12:18

Summary of the UK Weather for Wednesday 21 December 2022

It was a dry but cloudy start to the day across southeastern parts, with a band of rain moving to the east over central England and some of the northeast. In western Scotland and Northern Ireland, there were persistent heavy showers with some lightning through the early morning, which had mostly dispersed by sunrise. There was some fog, slow to clear in places across the highlands of Scotland. A low pressure centred off the Western Isles cast a band of rain over the west coast of Scotland, which spread northeasterly across north Scotland, clearing into the North Sea in the late evening. This rain fell as snow on the mountains. A front of rain and showers affected southwest and central parts for much of the day, progressing eastwards to bring showers to eastern England. Later, a band of rain crossed the English Channel, affecting the southwest coast. Temperatures were around normal for the time of year in the north, but warmer in the south.

Daily Extremes

Highest Maximum	**13.0°C** Yeovilton (Somerset, 20mAMSL)
Lowest Maximum	**4.8°C** Cassley (Sutherland, 99mAMSL)
Highest Minimum	**9.4°C** Scilly: St Marys Airport (Isles Of Scilly, 31mAMSL)
Lowest Minimum	**-1.5°C** Oyne No 2 (Aberdeenshire, 116mAMSL)
Lowest Grass Minimum	**-4.3°C** Albemarle (Northumberland, 142mAMSL)
Most Rainfall	**26.8mm** Aviemore (Inverness-shire, 228mAMSL)
Most Sunshine	**5.5hr** Cawood (North Yorkshire, 6mAMSL)
Highest Gust	**54Kt 62mph** Brizlee Wood (Northumberland, 250mAMSL)
Highest Gust (mountain)	**71Kt 82mph** Aonach Mor (Inverness-shire, 1130mAMSL)
Greatest Snow Depth at 0900 UTC	**2cm** Strathallan Airfield (Perthshire (in Tayside Region), 35mAMSL)

mAMSL refers to station elevation in metres above mean sea level

Daily Weather Summary for Wednesday 21 December 2022

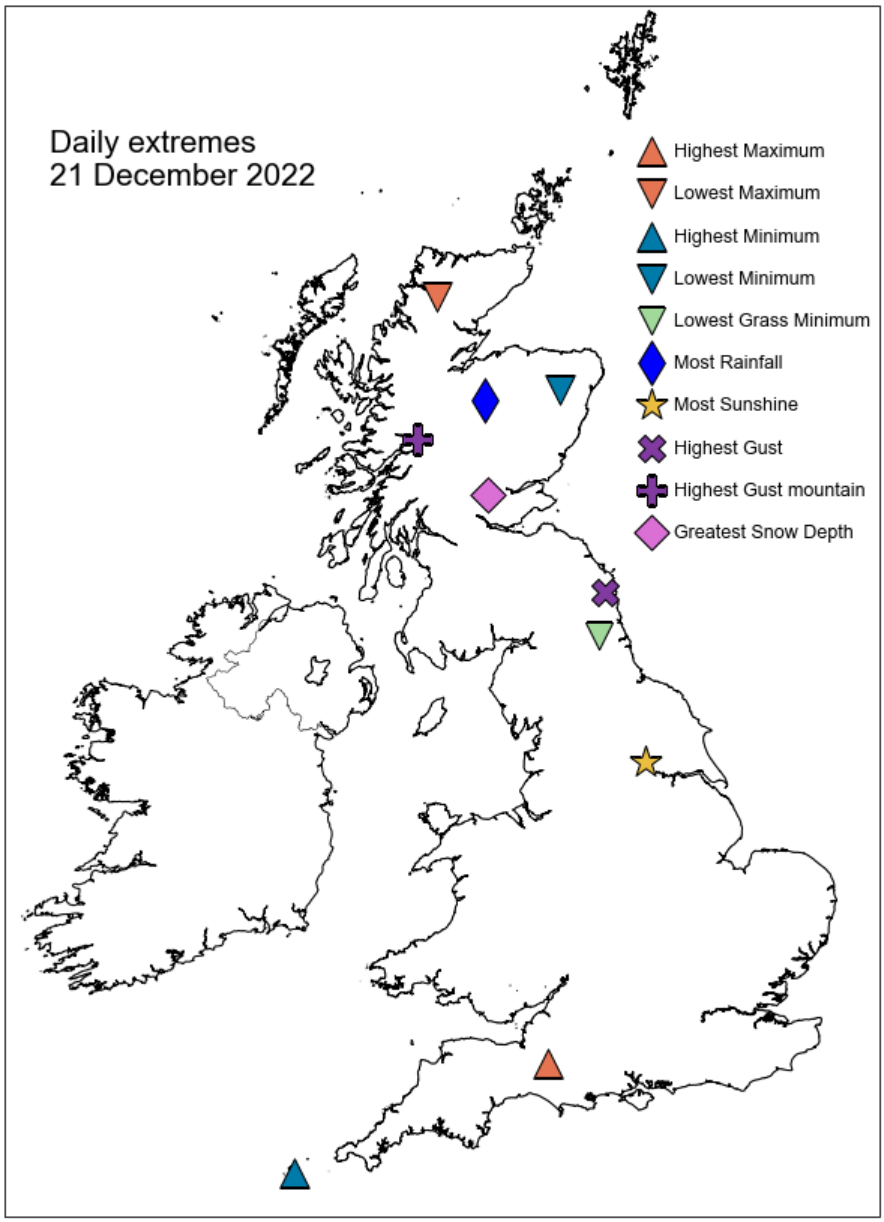

Daily Weather Summary for Wednesday 21 December 2022

North Atlantic and Europe analysis charts and satellite images at 0000 UTC

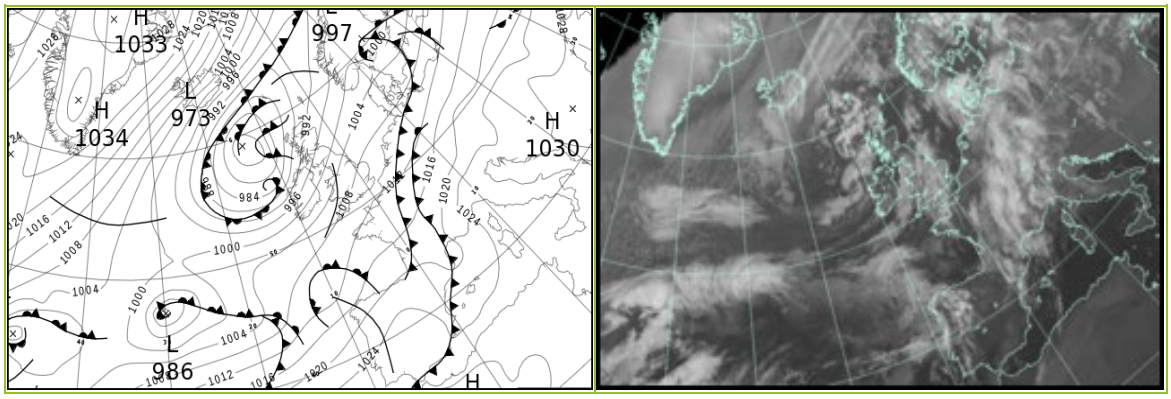

North Atlantic and Europe analysis charts and satellite images at 1200 UTC

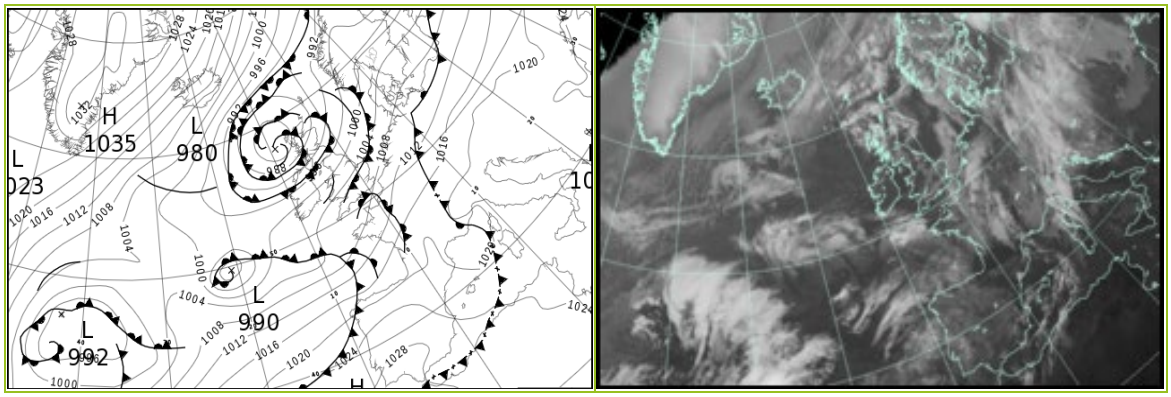

All satellite imagery copyright Met Office and EUMETSAT (European Organisation for the Exploitation of Meteorological Satellites). These show infra-red images from the geostationary MSG satellite. The rainfall rates are derived from both rain-radar and satellite data.

Daily Weather Summary for Wednesday 21 December 2022

UK satellite and rain-radar precipitation rates at (L) 0000 and (R) 1200 UTC



UK wind speed and direction at (L) 0000 and (R) 1200 UTC

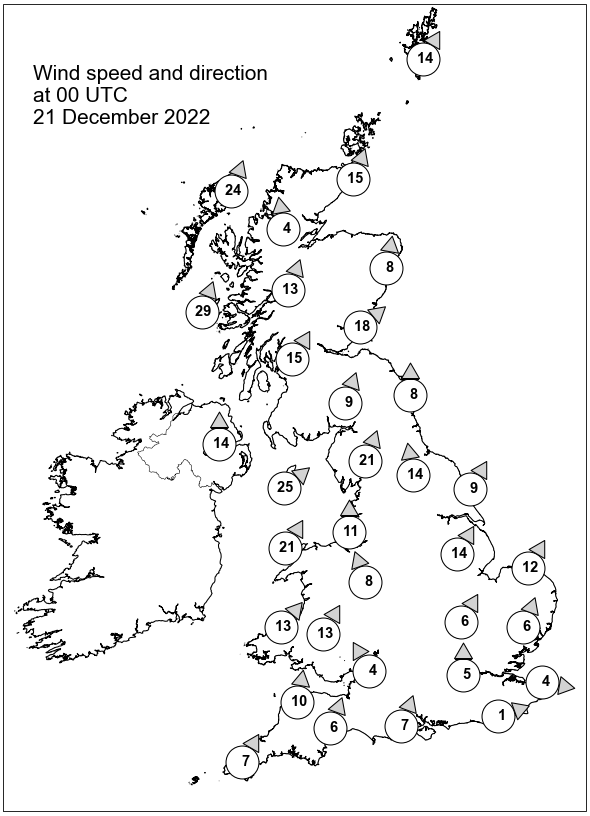

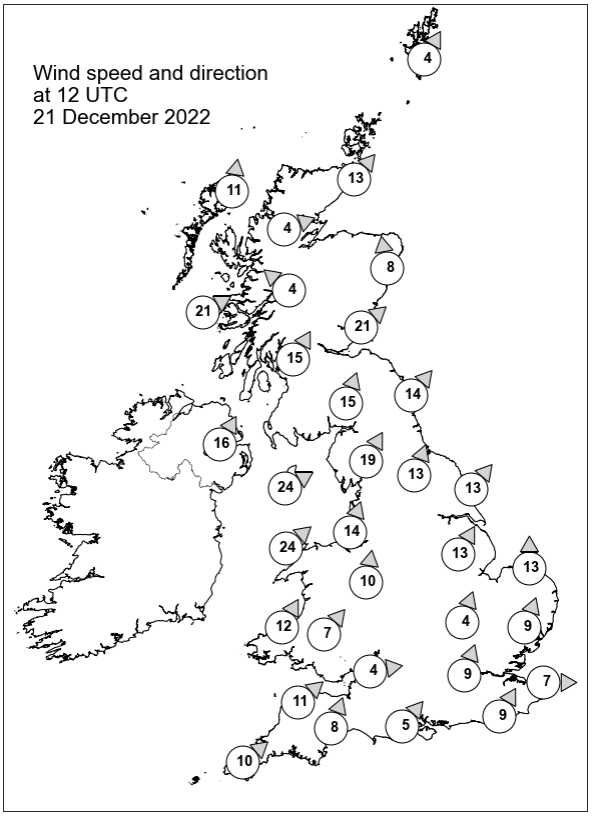

Daily Weather Summary for Wednesday 21 December 2022

Selected UK readings at (L) 0000 and (R) 1200 UTC

STATIONS		0000 UTC						1200 UTC					
NO	SITE	PRESS	WDIR	WSPD	CLOUD	TEMP	TDEW	PRESS	WDIR	WSPD	CLOUD	TEMP	TDEW
1	Lerwick	990.4	SSW	14	2	5.4	3.2	988.6	SSW	4	1	4.6	2.5
2	Wick	990.8	SSW	15	8	6.2	2.0	985.6	SW	13	8	6.1	4.0
3	Stornoway	986.2	SSW	24	8	7.8	4.5	982.9	S	11	8	8.1	6.4
4	Loch Glascarnoch	989.9	S	4	1	3.9	0.2	986.7	WSW	4	8	4.1	2.7
5	Aviemore	991.1	-	-	2	4.3	-0.7	988.9	-	-	8	2.0	0.8
6	Dyce	994.6	S	8	0	4.5	0.6	989.5	S	8	8	6.7	2.9
7	Tulloch Bridge	993.2	SSW	13	8	4.4	0.4	989.0	SE	4	8	5.2	4.4
8	Tiree	989.4	SSW	29	7	6.9	3.6	986.6	WSW	21	4	9.1	6.4
9	Leuchars	995.9	SW	18	0	4.9	0.9	991.1	SW	21	8	7.0	3.7
10	Bishopton	995.4	SSW	15	-	6.4	1.6	991.8	SSW	15	-	6.6	5.4
11	Machrihanish	994.8	-	-	0	5.8	1.6	991.9	-	-	3	8.5	4.9
12	Boulmer	1000.0	S	8	3	3.3	1.5	994.0	SW	14	1	8.4	3.6
13	Eskdalemuir	998.7	SSW	9	8	4.6	1.3	995.5	SSW	15	8	5.5	4.1
14	Aldergrove	996.2	S	14	2	4.4	1.1	994.8	SSW	16	8	6.9	4.3
15	Shap	1000.8	SSW	21	8	4.9	3.5	998.3	SSW	19	8	5.7	4.1
16	Leeming	1003.1	S	14	8	6.4	2.9	998.8	SSW	13	5	7.7	3.7
17	Ronaldsway	999.4	SW	25	7	9.2	0.9	997.7	WSW	24	3	9.4	3.5
18	Bridlington	1004.5	SSW	9	8	6.2	4.4	1000.1	SW	13	0	8.6	4.0
19	Crosby	1003.5	S	11	8	6.2	5.0	1000.9	SSW	14	1	8.7	4.0
20	Valley	1001.8	SSW	21	8	9.3	3.9	1000.7	SW	24	0	9.5	3.7
21	Waddington	1006.5	SSW	14	8	6.4	4.4	1003.0	SSW	13	2	8.3	4.8
22	Shawbury	1004.6	SSE	8	8	7.2	4.5	1002.8	S	10	0	8.8	3.9
23	Weybourne	1007.8	SSW	12	0	5.6	3.9	1004.5	S	13	1	5.9	4.3
24	Bedford	1008.5	SSW	6	7	6.3	4.5	1005.2	SSW	4	8	8.3	7.4
25	Aberporth	1004.6	SW	13	6	6.6	5.7	1003.3	SSW	12	0	9.2	6.0
26	Sennybridge	1005.7	SSW	13	8	6.4	5.2	1004.2	SW	7	4	7.1	4.6
27	Wattisham	1009.7	SSW	6	7	4.7	3.6	1005.9	SSW	9	8	8.4	7.3
28	Almondsbury	1008.0	SSE	4	8	6.8	5.5	1005.3	W	4	4	8.4	6.3
29	Heathrow	1010.1	S	5	8	5.5	4.4	1006.0	SSW	9	8	10.5	8.2
30	Manston	-	W	4	-	4.4	4.0	-	W	7	-	10.2	8.5
31	Chivenor	1007.4	S	10	6	8.5	6.0	1005.2	SW	11	6	10.4	8.0
32	Exeter	1008.2	SSW	6	8	9.0	6.6	1005.9	SSW	8	8	11.7	8.8
33	Herstmonceux	1010.9	WSW	1	8	3.1	2.8	1007.4	SSW	9	8	9.9	9.2
34	Hurn	1009.6	SSW	7	8	-	-	1006.6	SW	5	8	10.6	9.3
35	Camborne	1008.3	SSW	7	8	9.1	7.1	1005.9	SW	10	3	10.7	8.2

Daily Weather Summary for Wednesday 21 December 2022

Selected European readings at (L) 0000 and (R) 1200 UTC

STATIONS		0000 UTC						1200 UTC					
NO	SITE	PRESS	WDIR	WSPD	CLOUD	TEMP	TDEW	PRESS	WDIR	WSPD	CLOUD	TEMP	TDEW
1	Murmansk	1009.1	SE	4	8	-5.7	-8.6	1000.3	S	4	8	-5.5	-7.6
2	Helsinki	1003.5	S	8	9	1.9	1.9	998.0	SW	8	8	2.9	2.9
3	Stockholm	1000.2	S	4	-	4.8	4.7	1000.1	SW	8	-	5.5	3.3
4	Oslo	999.0	S	3	-	1.0	1.0	999.3	SSW	3	9	0.2	0.2
5	Reykjavik	1005.9	NNE	7	7	-1.3	-7.2	1011.9	NNE	12	2	-0.9	-7.5
6	Moscow	1018.9	-	0	8	-7.4	-8.7	1017.3	SSW	2	8	-4.3	-5.9
7	Kiev	-	-	-	-	-	-	-	-	-	-	-	-
8	Warsaw	1017.0	SSE	4	7	2.0	-0.9	1013.8	S	2	7	3.8	-0.4
9	Berlin	1012.6	S	8	7	5.5	3.5	1010.6	S	6	8	7.5	6.7
10	De Bilt	1010.2	WSW	4	8	8.3	7.7	1009.7	SW	8	8	7.7	6.3
11	Dublin	999.6	SSW	14	2	5.7	2.3	998.9	SW	12	1	7.5	1.9
12	Cork	1002.1	W	10	7	5.5	2.9	1002.2	SW	10	6	7.3	5.1
13	Sofia	1031.0	SW	2	0	-3.9	-5.1	1023.5	-	0	0	3.6	-1.5
14	Belgrade	1025.9	SE	4	0	0.3	-4.0	1020.9	WNW	2	2	10.0	0.1
15	Budapest	1025.5	E	4	-	-0.2	-2.4	1021.2	E	4	-	1.0	-2.9
16	Prague	1020.5	SE	2	-	-0.9	-2.9	1017.3	S	4	8	0.8	-0.6
17	Munich	1019.0	SE	2	8	3.0	1.7	1016.6	S	4	8	8.6	5.7
18	Strasbourg	1015.9	S	10	8	10.0	6.2	1015.2	S	9	7	14.2	9.6
19	Paris	1012.7	SSW	9	8	11.5	10.2	1013.8	SSW	10	8	10.1	8.0
20	Jersey	1012.0	SW	8	7	9.1	7.9	1007.8	S	15	7	11.1	10.6
21	Milan	1024.9	SW	3	4	5.0	5.0	1020.8	SW	3	7	7.4	3.8
22	Marseille	1020.8	SE	11	7	15.9	12.8	1017.9	N	4	-	16.2	13.5
23	Bordeaux	1018.1	SW	9	8	12.5	11.7	1018.4	SSW	8	8	15.0	10.8
24	Rome	1026.0	ENE	3	0	4.9	4.9	1022.2	E	3	8	11.3	8.3
25	Ajaccio	1024.9	NNE	7	-	7.7	5.0	1020.6	NNW	4	8	15.7	8.4
26	Barcelona	1020.8	NNW	3	7	12.3	10.4	1021.2	SW	6	4	16.6	10.2
27	Majorca	1022.1	SW	9	7	15.8	13.6	1021.9	NW	9	3	19.4	9.1
28	Madrid	1024.7	SSE	4	9	8.7	8.7	1025.1	SW	14	5	14.0	10.9
29	Lisbon	1025.1	SW	7	-	15.9	15.9	1027.4	SW	10	6	18.8	16.0
30	Athens	1025.3	N	3	-	9.5	2.7	1021.3	NW	6	1	13.2	4.0
31	Malta	1026.2	S	1	1	10.4	9.4	1022.9	W	7	2	17.2	11.5
32	Gibraltar	1026.8	SSW	10	8	18.1	15.4	1028.3	W	11	8	18.5	14.8

Daily Weather Summary for Wednesday 21 December 2022

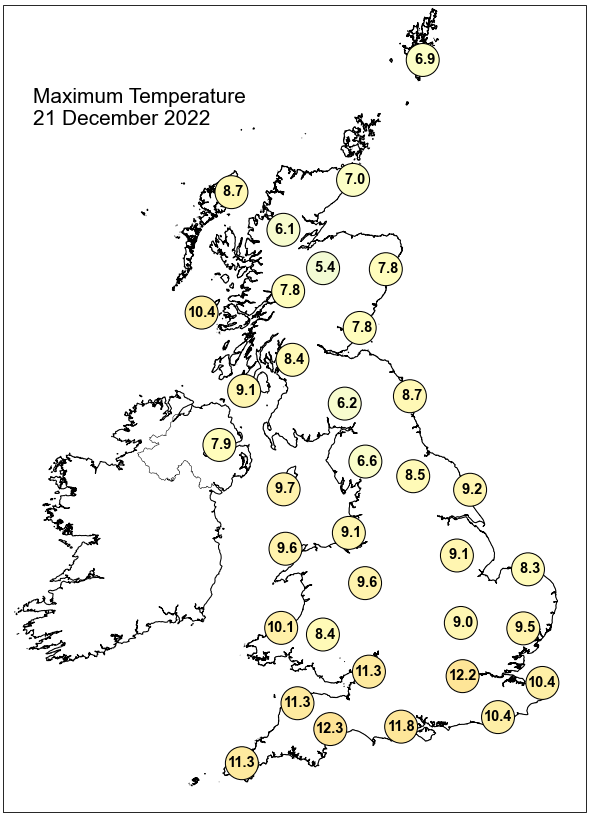

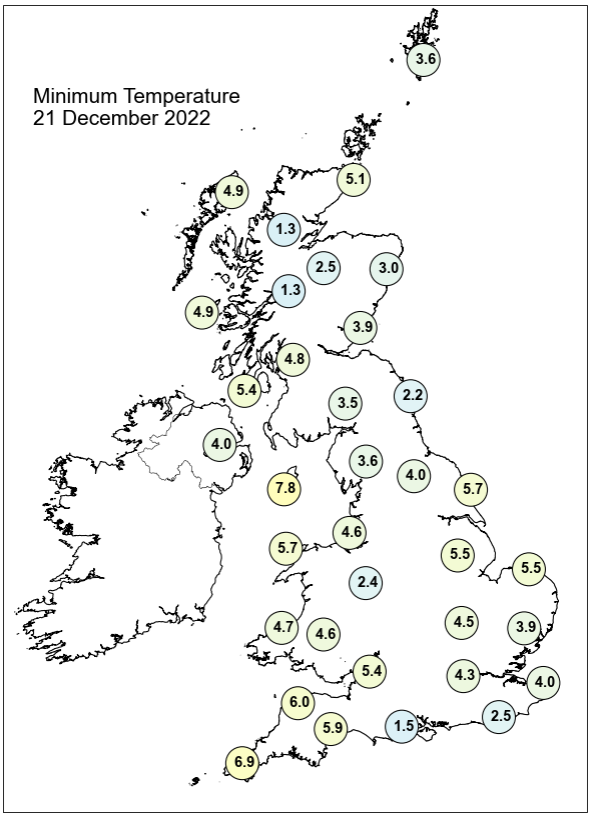

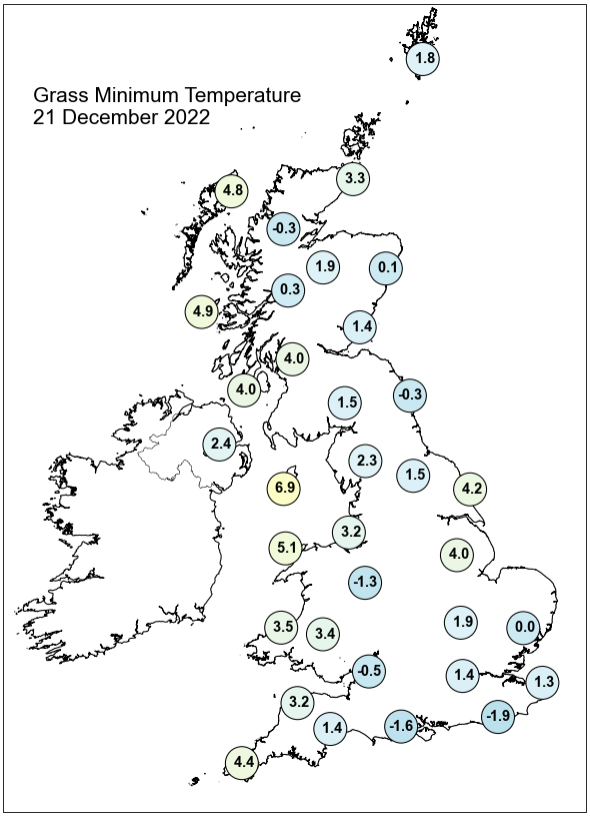

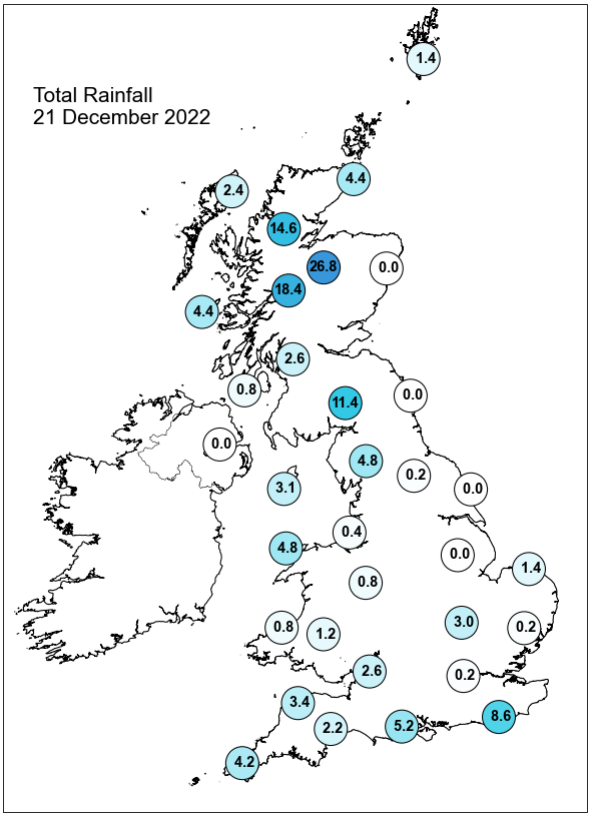

Daily Weather Summary for Wednesday 21 December 2022

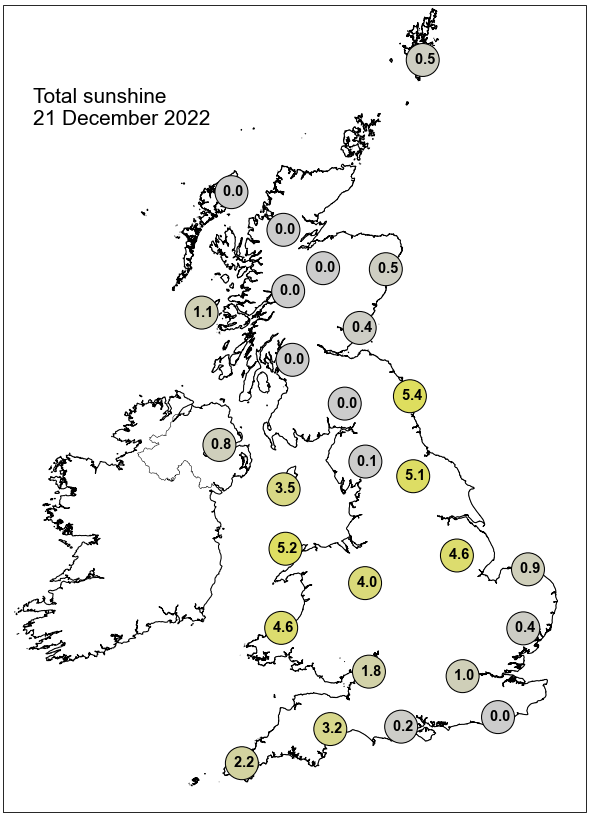

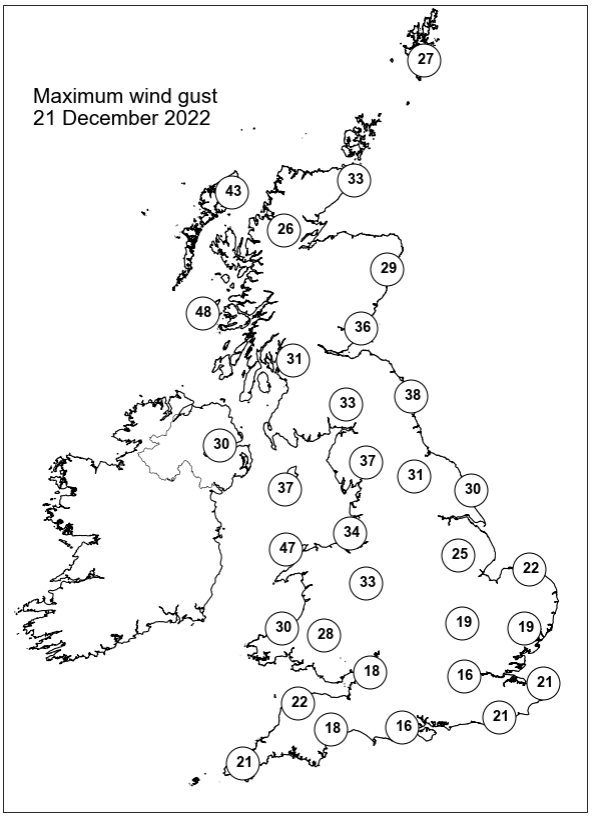

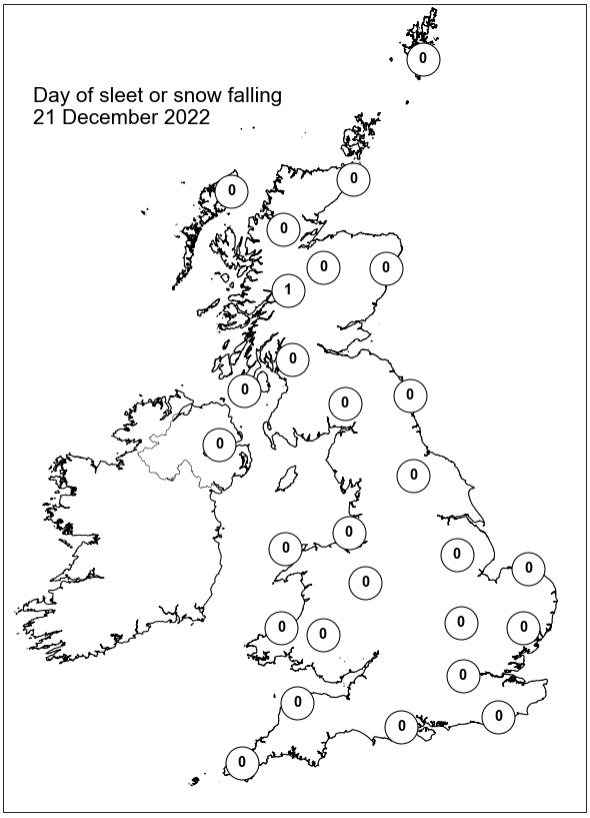

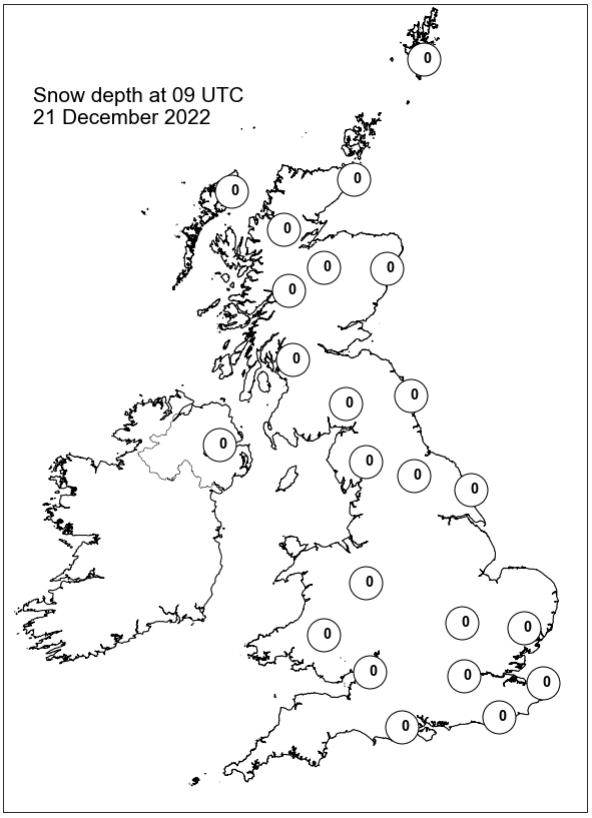

Daily Weather Summary for Thursday 22 December 2022

This day's summary created 30/12/2022 12:16

Summary of the UK Weather for Thursday 22 December 2022

A band of locally heavy rain moved into northern England from the west in the early hours. Meanwhile, scattered showers were seen across parts of the north and southwest. Elsewhere, it was a dry and rather mild start. Thick fog was reported in parts of the southeast, including Gatwick Airport. By midday, a low pressure centre over Wales brought two occluded fronts over Wales, central and southern England, bringing widespread low cloud cover, scattered showers and drizzle in these areas. These systems continued east through the day, generally clearing land by 1700. Much of Scotland remained clear through the day, other than a few early showers persisting in the far north. This allowed temperatures to drop significantly in comparison to the south.

Daily Extremes

Highest Maximum	**13.1°C** Merryfield (Somerset, 30mAMSL) also Exeter Airport No 2 (Devon, 27mAMSL)
Lowest Maximum	**3.9°C** Dalwhinnie No 2 (Inverness-shire, 351mAMSL)
Highest Minimum	**9.7°C** Preston, Cove House (Dorset, 44mAMSL)
Lowest Minimum	**-1.1°C** Santon Downham (Suffolk, 6mAMSL)
Lowest Grass Minimum	**-4.2°C** South Newington (Oxfordshire, 105mAMSL) also Pitsford (Northamptonshire, 114mAMSL)
Most Rainfall	**24.8mm** Culdrose (Cornwall, 76mAMSL)
Most Sunshine	**2.9hr** Tiree (Argyll (in Strathclyde Region), 9mAMSL)
Highest Gust	**39Kt 45mph** Wight: Needles Old Battery (Isle Of Wight, 80mAMSL)
Highest Gust (mountain)	**38Kt 44mph** Aonach Mor (Inverness-shire, 1130mAMSL) also Great Dun Fell No 2 (Cumbria, 847mAMSL)
Greatest Snow Depth at 0900 UTC	No non-zero values.

mAMSL refers to station elevation in metres above mean sea level

Daily Weather Summary for Thursday 22 December 2022

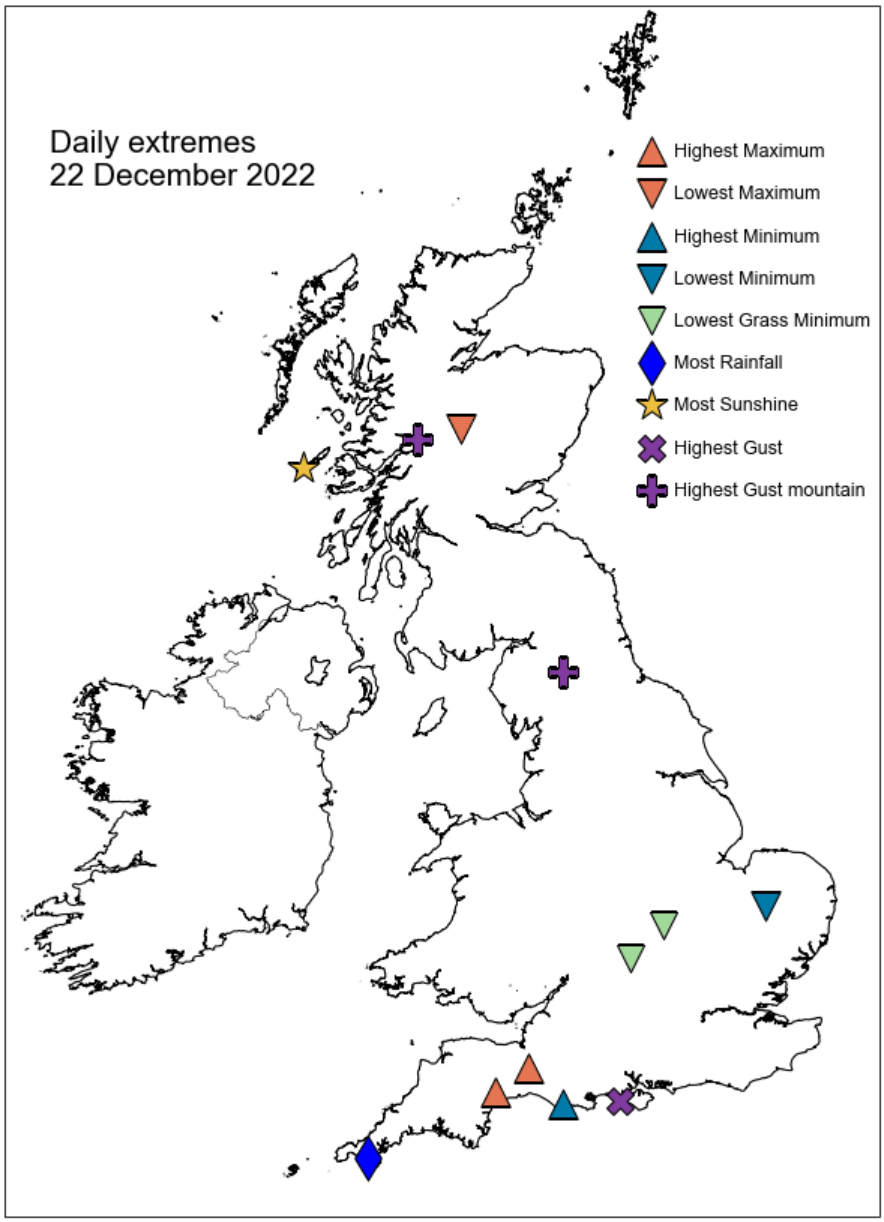

Daily Weather Summary for Thursday 22 December 2022

North Atlantic and Europe analysis charts and satellite images at 0000 UTC

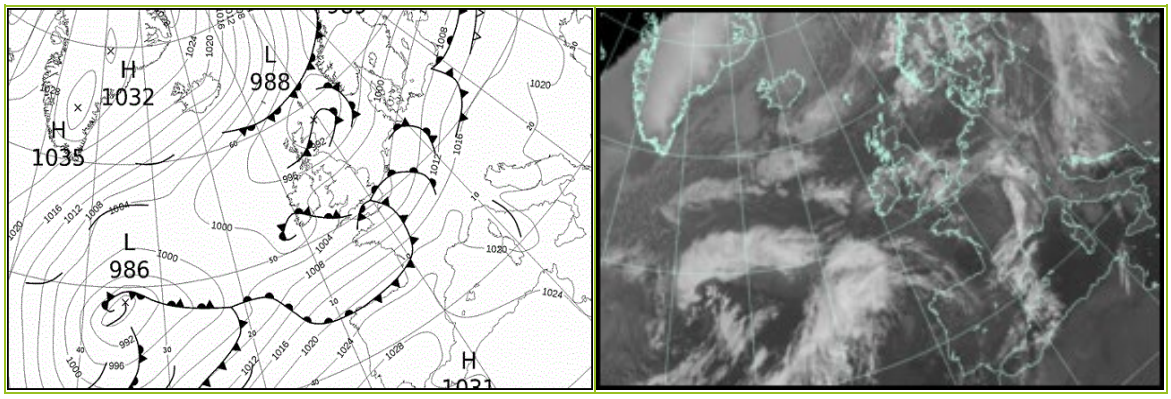

North Atlantic and Europe analysis charts and satellite images at 1200 UTC

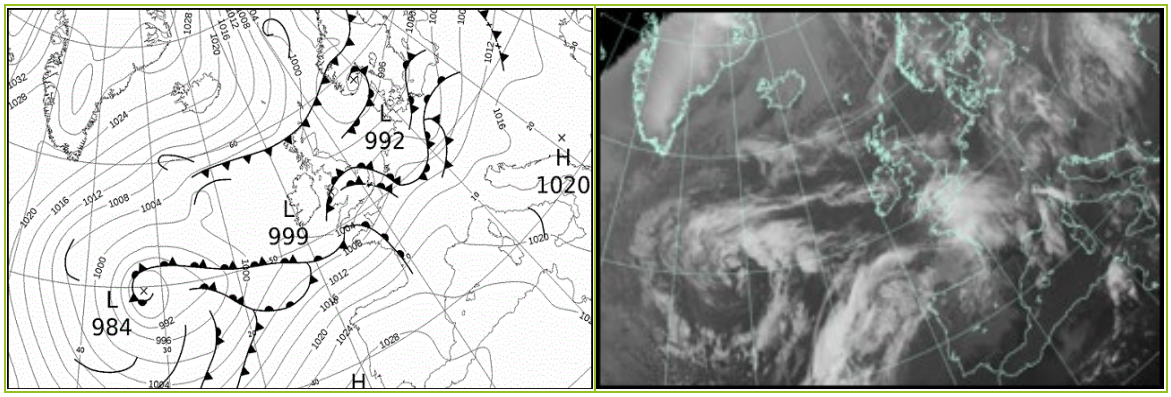

All satellite imagery copyright Met Office and EUMETSAT (European Organisation for the Exploitation of Meteorological Satellites). These show infra-red images from the geostationary MSG satellite. The rainfall rates are derived from both rain-radar and satellite data.

Daily Weather Summary for Thursday 22 December 2022

UK satellite and rain-radar precipitation rates at (L) 0000 and (R) 1200 UTC



UK wind speed and direction at (L) 0000 and (R) 1200 UTC

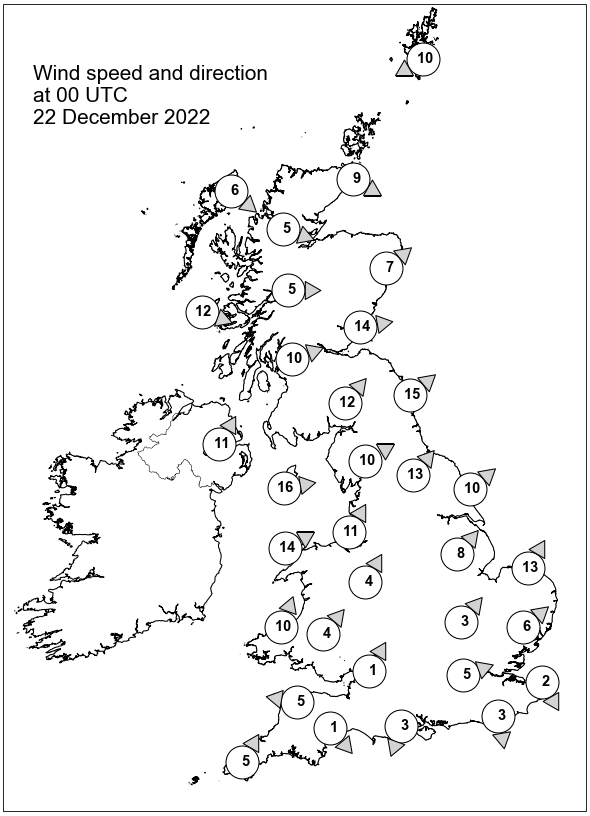

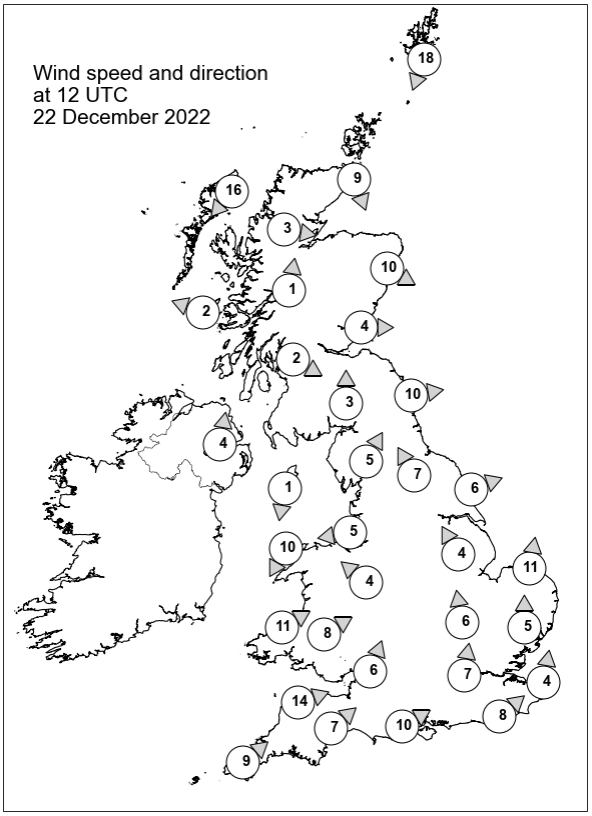

Daily Weather Summary for Thursday 22 December 2022

Selected UK readings at (L) 0000 and (R) 1200 UTC

STATIONS		0000 UTC						1200 UTC					
NO	SITE	PRESS	WDIR	WSPD	CLOUD	TEMP	TDEW	PRESS	WDIR	WSPD	CLOUD	TEMP	TDEW
1	Lerwick	989.8	ENE	10	8	6.4	4.9	999.7	NNE	18	8	5.2	2.1
2	Wick	989.4	WNW	9	1	3.4	3.1	999.6	NNW	9	5	6.2	5.7
3	Stornoway	992.2	NW	6	2	2.1	1.6	1001.3	NE	16	8	7.2	4.2
4	Loch Glascarnoch	991.9	WNW	5	8	4.2	3.9	1001.5	W	3	8	3.1	2.6
5	Aviemore	991.7	-	-	8	4.6	2.9	1000.7	-	-	8	4.4	3.5
6	Dyce	990.2	SW	7	5	6.1	2.9	999.2	WNW	10	4	6.2	4.1
7	Tulloch Bridge	993.2	W	5	8	5.6	4.7	1001.4	S	1	8	3.2	3.2
8	Tiree	993.7	WNW	12	3	8.2	5.8	999.9	ESE	2	6	8.3	6.9
9	Leuchars	992.1	W	14	1	6.8	5.1	999.8	W	4	2	3.5	2.6
10	Bishopton	994.5	WSW	10	-	7.8	5.9	1000.0	WNW	2	-	7.2	6.4
11	Machrihanish	995.9	-	-	4	8.2	6.6	1000.1	-	-	8	8.6	7.3
12	Boulmer	995.0	SW	15	1	7.4	5.0	999.7	W	10	0	7.8	4.7
13	Eskdalemuir	996.3	SW	12	8	6.0	4.9	1000.6	S	3	8	5.6	4.9
14	Aldergrove	998.4	SSW	11	8	5.3	4.2	1001.4	S	4	3	5.5	3.8
15	Shap	998.3	WSW	10	8	6.1	4.6	1000.9	SSW	5	8	6.1	4.8
16	Leeming	999.2	SW	13	5	6.0	4.1	1001.3	SSE	7	8	5.6	4.7
17	Ronaldsway	999.0	W	16	7	8.6	5.3	1000.7	N	1	7	7.8	6.7
18	Bridlington	998.9	SW	10	7	4.3	3.1	1001.2	WSW	6	8	6.0	5.2
19	Crosby	1000.6	SSW	11	8	6.1	3.7	1000.4	E	5	8	6.3	5.9
20	Valley	1000.9	WSW	14	5	8.8	4.9	1000.1	NNE	10	8	8.0	7.4
21	Waddington	1001.8	SW	8	8	4.5	3.7	1001.8	SSE	4	8	5.1	4.8
22	Shawbury	1002.0	SSW	4	8	4.8	3.7	1000.4	SE	4	8	7.6	7.0
23	Weybourne	1001.9	SSW	13	0	4.9	4.2	1002.4	S	11	8	6.0	5.3
24	Bedford	1003.1	SW	3	7	5.1	5.0	1001.8	S	6	8	7.1	7.1
25	Aberporth	1002.1	SSW	10	8	6.2	5.6	999.9	WSW	11	8	10.2	10.0
26	Sennybridge	1002.8	SW	4	8	6.0	6.0	1000.2	WSW	8	8	9.3	9.2
27	Wattisham	1002.8	SW	6	8	5.8	5.7	1003.0	S	5	8	6.5	6.4
28	Almondsbury	1003.3	SSW	1	3	4.5	4.3	1001.3	SSW	6	8	10.5	10.3
29	Heathrow	1003.4	WSW	5	8	7.5	6.4	1002.6	S	7	8	11.2	10.1
30	Manston	-	NNW	2	-	7.2	7.1	-	S	4	-	10.2	10.1
31	Chivenor	1003.7	E	5	8	6.0	5.5	1001.8	WSW	14	8	11.4	10.2
32	Exeter	1004.0	NW	1	8	5.3	5.1	1002.1	SW	7	8	12.0	10.1
33	Herstmonceux	1003.2	N	3	8	7.9	7.8	1003.7	SW	8	8	11.1	10.9
34	Hurn	1003.2	NNE	3	7	7.3	7.0	1002.9	WSW	10	8	11.8	10.3
35	Camborne	1004.3	SSW	5	8	9.7	9.4	1003.8	SW	9	8	10.4	9.9

Daily Weather Summary for Thursday 22 December 2022

Selected European readings at (L) 0000 and (R) 1200 UTC

STATIONS		0000 UTC						1200 UTC					
NO	SITE	PRESS	WDIR	WSPD	CLOUD	TEMP	TDEW	PRESS	WDIR	WSPD	CLOUD	TEMP	TDEW
1	Murmansk	994.4	E	2	7	-5.9	-8.0	992.6	E	2	8	-6.7	-9.2
2	Helsinki	997.0	WSW	10	8	2.4	1.3	996.5	SW	8	8	2.4	1.0
3	Stockholm	998.8	SW	6	-	3.2	1.7	995.8	SSW	4	-	3.0	1.2
4	Oslo	994.7	WNW	2	-	1.4	1.4	991.7	NNE	5	8	1.9	1.6
5	Reykjavik	-	-	-	-	-	-	1019.9	ESE	4	1	-7.6	-13.1
6	Moscow	1008.1	S	2	8	0.6	-0.3	1008.1	WSW	2	8	1.1	0.5
7	Kiev	-	-	-	-	-	-	-	-	-	-	-	-
8	Warsaw	1012.1	SSE	2	8	2.2	1.9	1008.2	SSE	6	6	5.0	3.2
9	Berlin	1008.8	S	4	8	5.7	5.6	1001.8	SSW	4	8	8.6	8.1
10	De Bilt	1003.9	SSW	4	8	9.0	8.3	1005.6	SW	10	1	9.4	6.8
11	Dublin	1000.3	SW	6	3	5.4	3.2	1001.6	W	4	6	6.4	5.5
12	Cork	999.2	SSE	10	7	9.1	8.9	1002.6	NW	12	7	7.0	6.1
13	Sofia	1023.2	-	0	0	-3.9	-4.2	1017.9	E	2	3	5.9	-0.3
14	Belgrade	1018.7	S	2	7	8.6	4.2	1016.9	-	0	8	9.7	3.5
15	Budapest	1019.4	-	0	-	0.6	-1.8	1017.0	SSW	2	-	2.9	0.3
16	Prague	1014.4	S	4	-	3.5	2.2	1007.4	SSW	8	7	8.6	5.3
17	Munich	1015.2	S	6	8	6.1	4.5	1011.8	WSW	17	7	10.2	4.7
18	Strasbourg	1012.1	S	6	8	10.0	8.3	1012.4	SW	11	8	12.3	8.8
19	Paris	1006.9	SW	15	8	12.3	10.9	1011.4	SW	10	8	12.5	9.7
20	Jersey	1003.8	WSW	21	7	11.4	11.0	1006.4	SSW	15	8	11.2	10.8
21	Milan	1019.5	WSW	2	7	6.4	5.5	1017.5	SW	3	3	8.8	5.5
22	Marseille	1020.3	SE	3	6	8.4	8.4	1020.6	SW	3	-	14.4	10.6
23	Bordeaux	1020.0	WSW	12	8	14.4	12.1	1020.0	SSW	9	7	15.9	11.9
24	Rome	1019.9	E	4	4	9.3	9.1	1017.9	SSE	7	5	15.7	11.8
25	Ajaccio	1019.2	NE	3	8	12.4	11.3	1019.5	WSW	4	-	18.0	12.0
26	Barcelona	1022.1	N	7	6	11.5	8.4	1023.2	N	5	3	16.8	9.9
27	Majorca	1023.1	-	0	6	8.5	7.7	1024.1	SW	7	4	19.3	14.3
28	Madrid	1026.9	SW	11	6	11.6	10.4	1027.9	SSW	8	7	13.2	10.7
29	Lisbon	1028.4	SW	5	-	16.6	16.6	1029.5	SSW	8	7	18.1	14.8
30	Athens	1020.1	N	2	-	6.0	2.5	1018.0	SW	3	1	14.2	6.1
31	Malta	1020.9	W	6	2	13.0	11.1	1019.8	N	6	3	16.7	14.3
32	Gibraltar	1028.3	W	14	8	16.6	11.9	1028.8	W	13	0	19.2	12.8

Daily Weather Summary for Thursday 22 December 2022

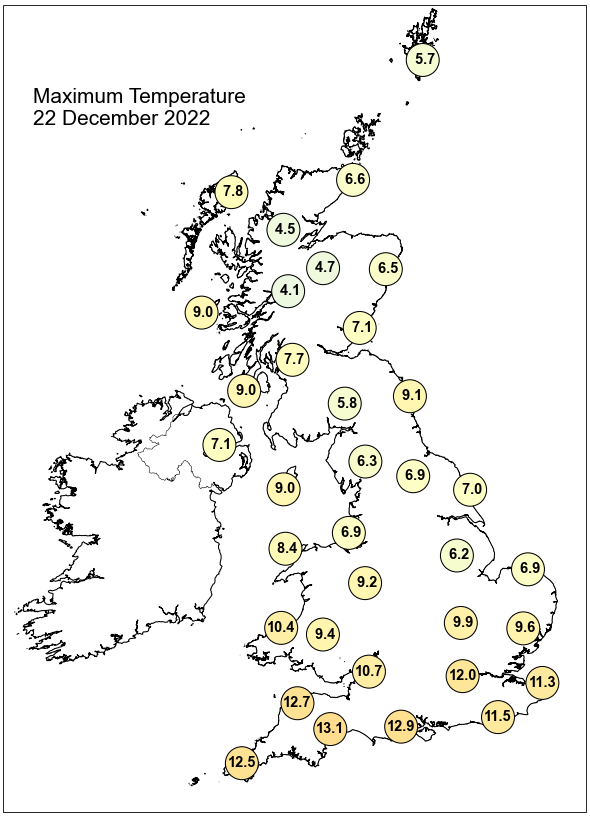

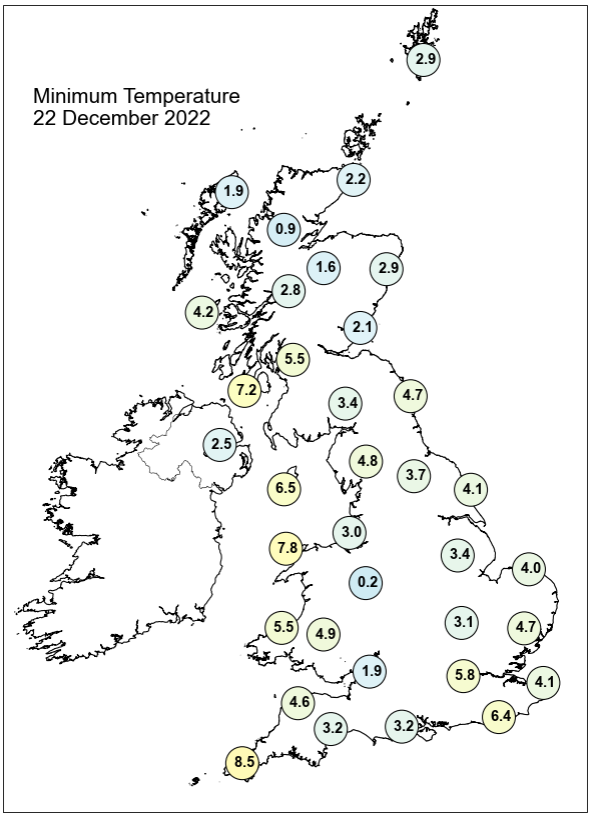

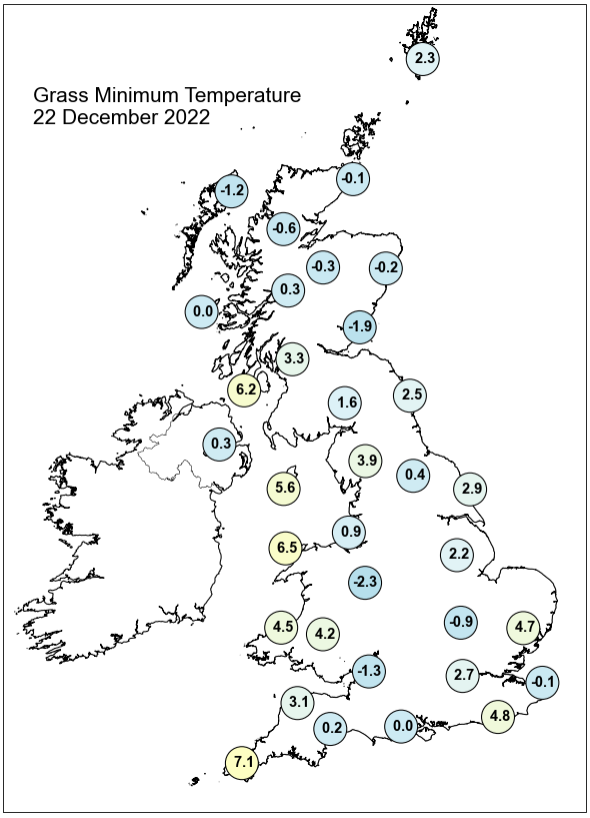

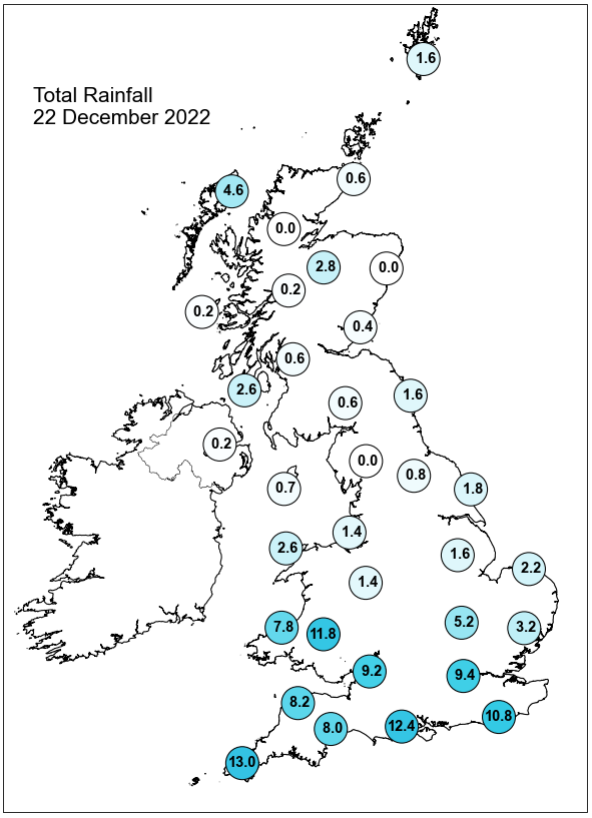

Daily Weather Summary for Thursday 22 December 2022

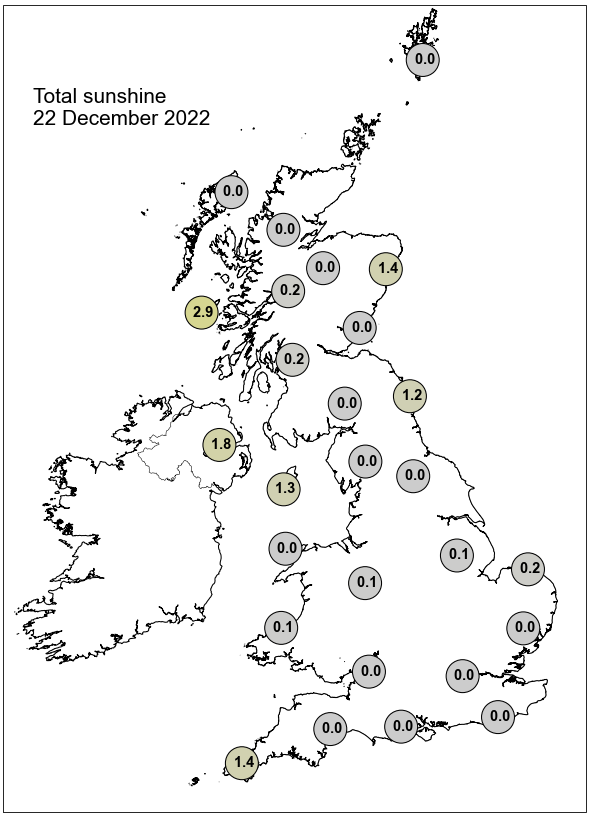

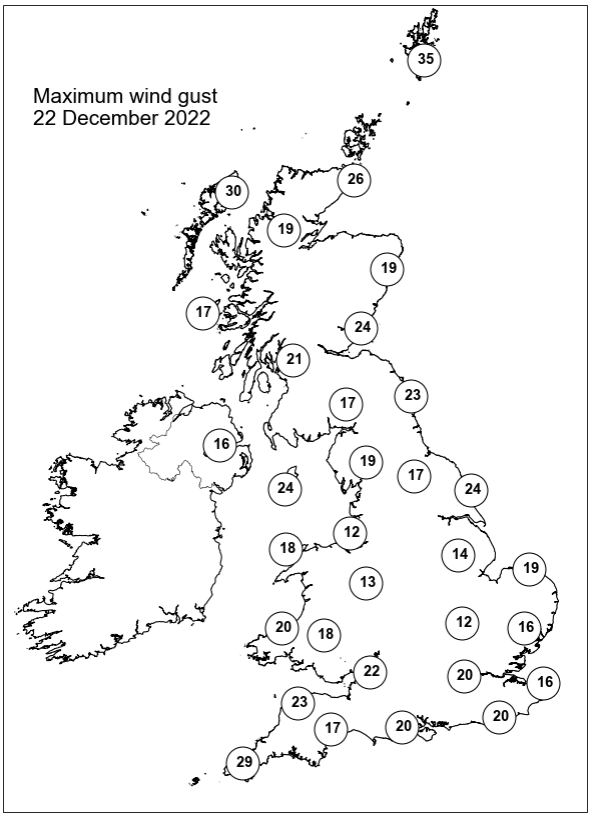

None of the selected stations observed a day of sleet or snow falling or non-zero snow depth at 0900 UTC.

Daily Weather Summary for Friday 23 December 2022

This day's summary created 30/12/2022 12:11

Summary of the UK Weather for Friday 23 December 2022

It was a murky night for most, with widespread low cloud covering much of the country. Visibility was very low in many areas, especially in central and eastern England where mist and fog was reported consistently throughout the night. In contrast, northeastern Scotland saw the best of any clearer weather, causing temperatures to dip below freezing. In the early hours a warm front brought a large band of rain, heavy in places, over the southwest of the country, reaching most of Wales and central and southeast England by dawn. Elsewhere, it was mostly dry, except for northern England and southern Scotland seeing some scattered wintry showers. The front moved northwards throughout the day. During the morning, heavy rain covered most of the south of England and Wales. By lunchtime the band of rain had reached the Midlands and Northern England, leaving a few scattered showers in southern areas. It continued northwards into the afternoon, reaching Scotland by 1600. Into the evening, Scotland received most rain and snow. Most other parts of the country remained dry behind the front except a few scattered showers.

Daily Extremes

Highest Maximum	**14.4°C** Wisley (Surrey, 38mAMSL)
Lowest Maximum	**3.0°C** Balmoral (Aberdeenshire, 283mAMSL)
Highest Minimum	**10.9°C** Preston, Cove House (Dorset, 44mAMSL)
Lowest Minimum	**-2.3°C** Altnaharra No 2 (Sutherland, 81mAMSL)
Lowest Grass Minimum	**-5.0°C** Port Henderson (Ross & Cromarty, 18mAMSL)
Most Rainfall	**34.4mm** Mearley Hall (Lancashire, 200mAMSL)
Most Sunshine	**3.6hr** Preston, Cove House (Dorset, 44mAMSL)
Highest Gust	**52Kt 60mph** Wight: Needles Old Battery (Isle Of Wight, 80mAMSL)
Highest Gust (mountain)	**48Kt 55mph** Aonach Mor (Inverness-shire, 1130mAMSL)
Greatest Snow Depth at 0900 UTC	No non-zero values.

mAMSL refers to station elevation in metres above mean sea level

Daily Weather Summary for Friday 23 December 2022

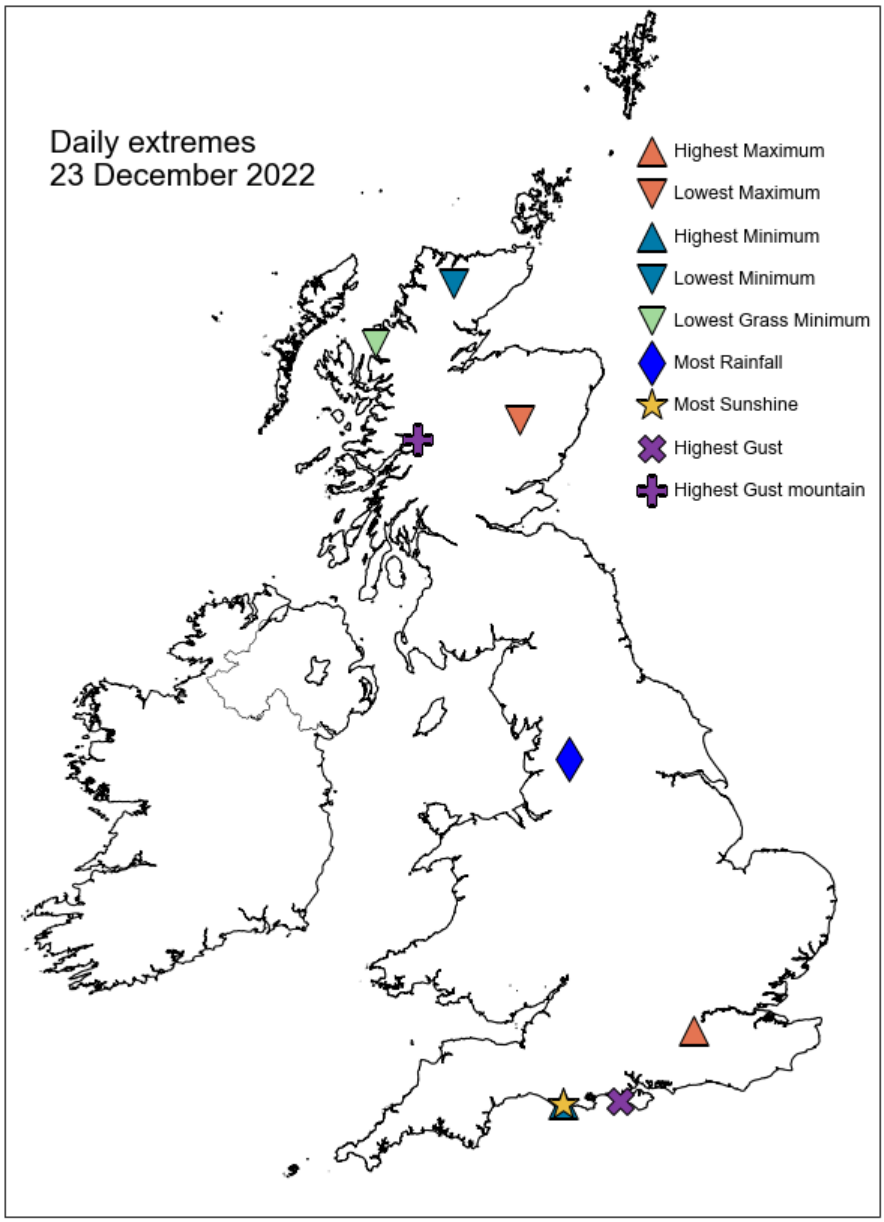

Daily Weather Summary for Friday 23 December 2022

North Atlantic and Europe analysis charts and satellite images at 0000 UTC

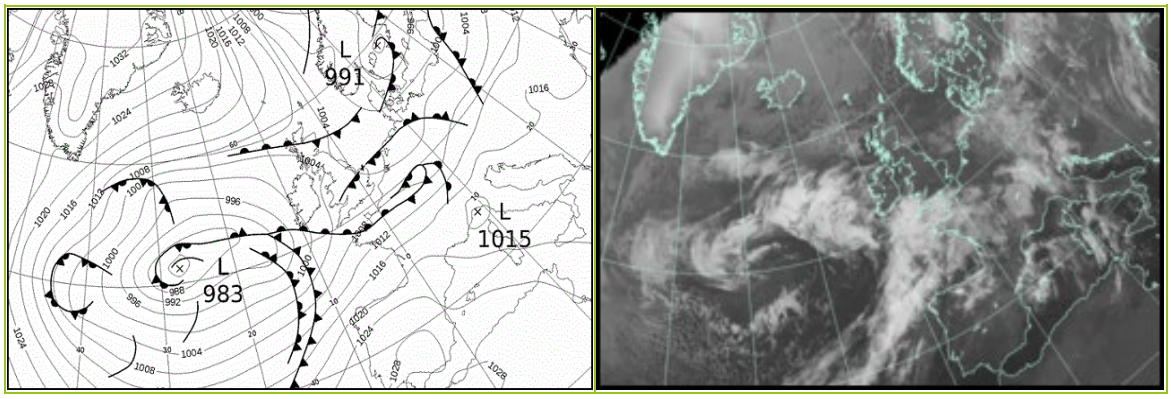

North Atlantic and Europe analysis charts and satellite images at 1200 UTC

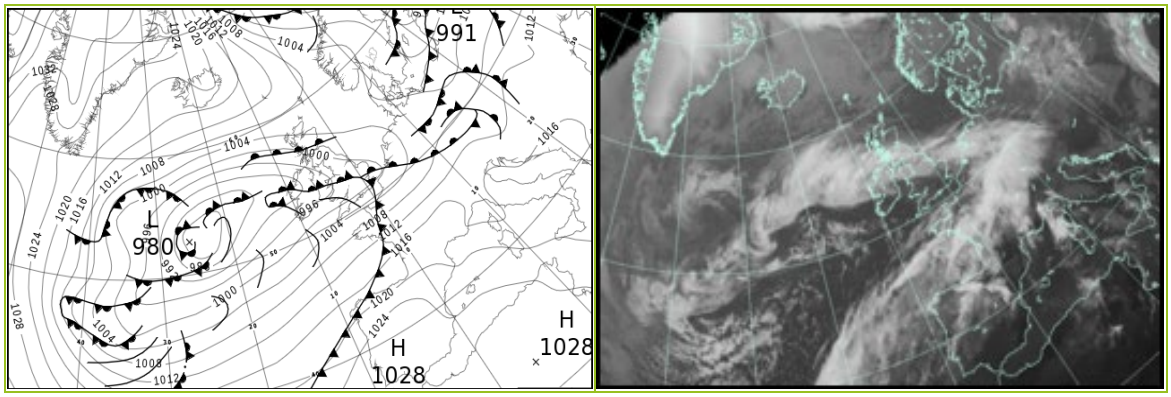

All satellite imagery copyright Met Office and EUMETSAT (European Organisation for the Exploitation of Meteorological Satellites). These show infra-red images from the geostationary MSG satellite. The rainfall rates are derived from both rain-radar and satellite data.

Daily Weather Summary for Friday 23 December 2022

UK satellite and rain-radar precipitation rates at (L) 0000 and (R) 1200 UTC



UK wind speed and direction at (L) 0000 and (R) 1200 UTC

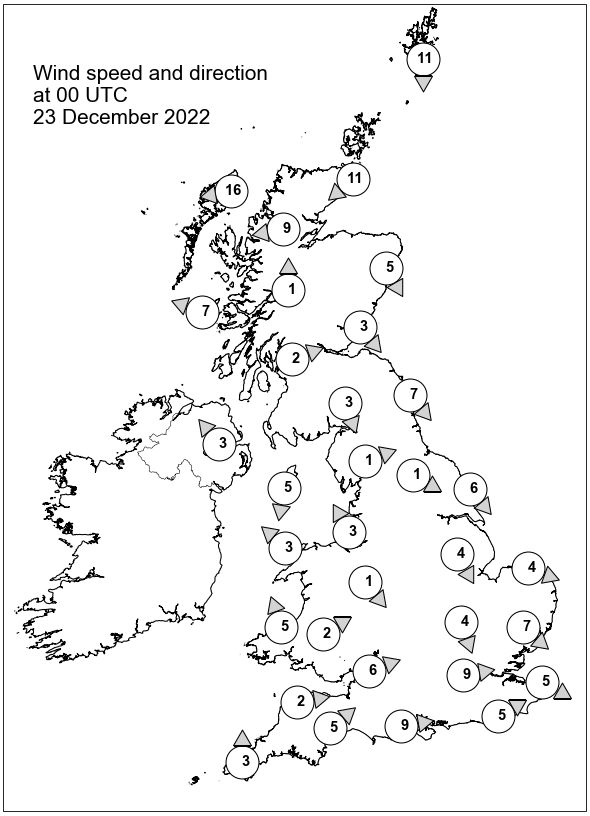

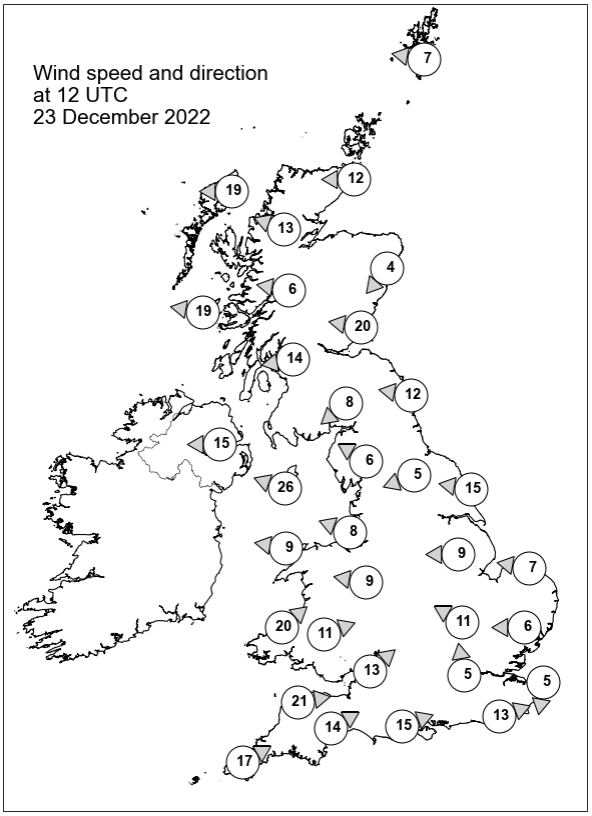

Daily Weather Summary for Friday 23 December 2022

Selected UK readings at (L) 0000 and (R) 1200 UTC

STATIONS		0000 UTC						1200 UTC					
NO	SITE	PRESS	WDIR	WSPD	CLOUD	TEMP	TDEW	PRESS	WDIR	WSPD	CLOUD	TEMP	TDEW
1	Lerwick	1006.8	N	11	0	0.2	-2.5	1008.1	E	7	8	1.1	0.3
2	Wick	1006.8	NE	11	8	4.5	-0.2	1005.6	E	12	4	3.8	-0.8
3	Stornoway	1006.2	E	16	8	5.1	1.6	1003.2	E	19	1	5.0	0.9
4	Loch Glascarnoch	1006.5	E	9	8	2.3	0.1	1004.0	ESE	13	8	2.4	-0.4
5	Aviemore	1006.0	-	-	8	2.9	2.3	1004.0	-	-	8	2.3	-0.1
6	Dyce	1005.5	NNW	5	8	4.7	2.8	1004.8	NE	4	8	4.8	1.0
7	Tulloch Bridge	1006.1	S	1	8	1.4	1.4	1002.6	E	6	8	3.0	0.6
8	Tiree	1003.0	ESE	7	0	3.1	2.5	998.4	E	19	8	6.8	2.9
9	Leuchars	1004.6	NW	3	8	2.2	1.3	1002.5	E	20	8	6.3	3.6
10	Bishopton	1004.4	WSW	2	8	3.2	2.5	999.8	E	14	8	5.7	4.0
11	Machrihanish	1002.8	-	-	8	5.5	5.1	997.0	-	-	8	6.2	3.1
12	Boulmer	1003.8	NW	7	7	5.2	4.1	1001.4	E	12	8	7.3	5.6
13	Eskdalemuir	1004.8	NNW	3	8	2.8	2.5	1000.6	NE	8	8	3.8	3.2
14	Aldergrove	1003.6	SE	3	8	3.7	3.7	995.2	E	15	8	6.4	4.9
15	Shap	1004.4	WSW	1	8	3.5	3.1	999.6	ESE	6	8	4.8	2.3
16	Leeming	1004.5	WNW	1	7	0.7	0.4	1000.4	ENE	5	8	6.0	4.7
17	Ronaldsway	1003.8	N	5	1	3.3	2.8	996.1	ESE	26	8	7.2	6.7
18	Bridlington	1003.4	NW	6	8	6.1	5.1	1000.1	E	15	8	7.5	5.6
19	Crosby	1004.8	SSE	3	8	6.3	6.1	997.2	ESE	8	8	6.4	5.5
20	Valley	1004.2	SE	3	8	5.9	5.2	994.4	E	9	8	8.6	7.5
21	Waddington	1004.6	NNW	4	8	5.5	5.5	999.4	E	9	8	5.8	5.8
22	Shawbury	1005.1	NW	1	8	5.9	5.4	997.7	E	9	8	6.3	5.7
23	Weybourne	1003.6	WNW	4	8	6.5	6.3	999.5	E	7	8	7.2	6.9
24	Bedford	1004.6	NNW	4	8	7.7	7.6	997.7	ESE	11	8	7.3	7.3
25	Aberporth	1004.6	SSE	5	7	7.0	6.9	996.4	SW	20	8	10.7	9.6
26	Sennybridge	1005.4	WSW	2	8	5.8	5.6	997.2	WSW	11	8	9.2	8.8
27	Wattisham	1003.9	NW	7	8	8.0	7.7	998.8	E	6	8	7.4	7.3
28	Almondsbury	1005.2	WSW	6	8	8.4	7.1	998.5	SW	13	8	11.2	10.0
29	Heathrow	1005.2	W	9	8	9.9	7.8	998.8	S	5	8	11.0	10.2
30	Manston	-	WNW	5	-	10.0	9.0	-	N	5	-	11.6	11.5
31	Chivenor	1005.5	W	2	8	9.2	8.8	1000.5	W	21	8	11.9	9.3
32	Exeter	1005.7	SW	5	8	9.3	7.9	1000.5	WSW	14	8	13.0	10.1
33	Herstmonceux	1005.5	WSW	5	8	9.9	8.7	1000.3	WSW	13	8	12.0	11.5
34	Hurn	1005.8	W	9	8	10.3	8.0	1000.4	WSW	15	8	13.1	10.5
35	Camborne	1005.2	S	3	8	9.3	8.8	1003.4	WSW	17	8	12.0	9.3

Daily Weather Summary for Friday 23 December 2022

Selected European readings at (L) 0000 and (R) 1200 UTC

STATIONS		0000 UTC						1200 UTC					
NO	SITE	PRESS	WDIR	WSPD	CLOUD	TEMP	TDEW	PRESS	WDIR	WSPD	CLOUD	TEMP	TDEW
1	Murmansk	990.7	SSE	6	7	-8.7	-11.8	986.9	-	0	8	-7.8	-10.2
2	Helsinki	994.9	SSW	8	8	2.5	2.0	991.9	SSE	8	8	2.0	1.6
3	Stockholm	992.4	S	4	-	3.2	2.4	998.9	NW	8	-	-1.9	-4.0
4	Oslo	996.8	NNE	4	-	-1.3	-4.0	1003.3	ENE	1	1	-2.4	-5.6
5	Reykjavik	1019.9	E	9	5	-6.1	-13.2	-	-	-	2	-	-
6	Moscow	1009.1	-	0	8	1.2	0.1	1005.6	S	2	8	2.0	1.0
7	Kiev	-	-	-	-	-	-	-	-	-	-	-	-
8	Warsaw	1004.3	SW	4	8	5.3	4.7	1004.6	SSE	6	8	5.3	4.7
9	Berlin	1004.7	S	6	8	6.1	4.9	1005.1	W	8	8	7.4	6.6
10	De Bilt	1002.5	W	6	8	9.9	9.4	1002.0	SSE	6	8	9.3	8.9
11	Dublin	1003.9	N	2	6	-0.5	-0.6	993.6	ESE	10	7	7.8	7.4
12	Cork	1001.3	E	8	6	5.9	5.4	996.9	WSW	12	7	10.2	8.1
13	Sofia	1018.3	SSE	2	3	-0.3	-2.1	1015.6	NE	2	7	7.3	0.7
14	Belgrade	1015.7	SSE	2	8	8.3	5.6	1014.1	W	2	1	14.5	7.4
15	Budapest	1014.5	SW	2	-	3.8	3.8	1012.2	SSW	2	-	4.1	4.1
16	Prague	1008.2	S	4	-	7.7	5.3	1007.8	SW	4	5	9.9	6.4
17	Munich	1009.7	SSW	6	7	8.7	5.6	1009.9	WSW	6	8	11.4	9.7
18	Strasbourg	1007.4	SSW	9	8	11.3	9.7	1008.5	S	9	8	13.0	12.1
19	Paris	1009.4	WSW	6	8	13.0	12.2	1007.1	SW	17	8	15.0	12.3
20	Jersey	1008.1	WSW	9	8	11.6	11.6	1005.8	WSW	18	7	12.4	10.8
21	Milan	1016.1	ENE	4	6	6.2	6.0	1015.3	W	2	0	9.9	6.5
22	Marseille	1018.3	ENE	1	-	10.5	9.9	1017.9	W	3	-	16.4	12.2
23	Bordeaux	1019.1	SW	8	7	14.4	12.9	1017.6	SSW	9	7	17.1	12.6
24	Rome	1017.0	NE	2	3	10.0	9.9	1016.8	E	6	0	16.4	11.9
25	Ajaccio	1019.6	NNE	5	-	11.4	9.8	1018.5	SW	8	-	17.3	14.4
26	Barcelona	1021.7	-	0	6	13.5	9.3	1020.8	W	15	4	20.8	11.8
27	Majorca	1023.9	E	3	6	10.3	9.7	1023.2	WSW	13	5	19.2	13.9
28	Madrid	1027.9	SSE	4	8	11.8	11.1	1027.6	S	7	8	11.9	10.1
29	Lisbon	1027.7	-	-	-	15.3	15.3	1026.8	S	6	-	17.5	15.4
30	Athens	1016.3	N	1	-	11.5	8.5	1015.3	WSW	3	2	15.8	9.0
31	Malta	1020.2	NW	10	1	14.5	13.1	1020.2	NW	20	3	18.3	13.5
32	Gibraltar	1027.0	W	6	0	14.5	11.5	1027.3	W	3	0	18.5	12.5

Daily Weather Summary for Friday 23 December 2022

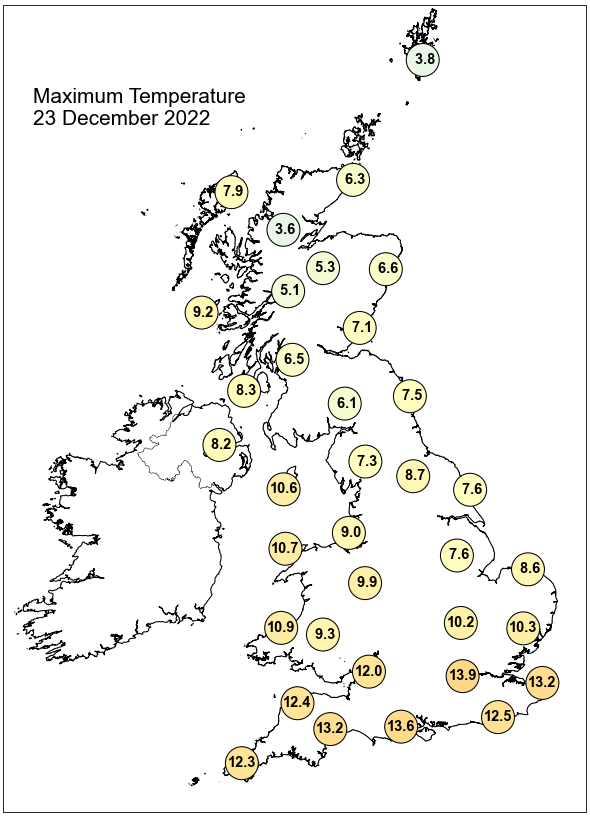

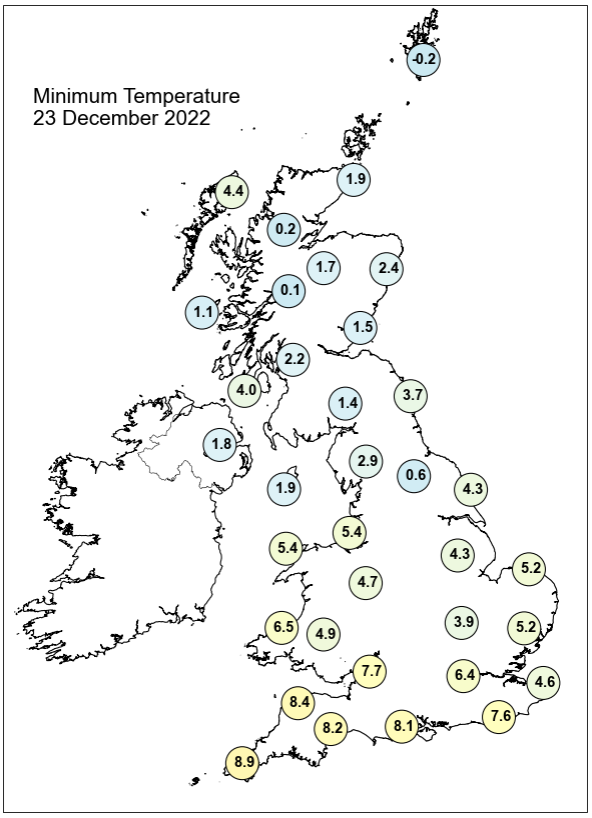

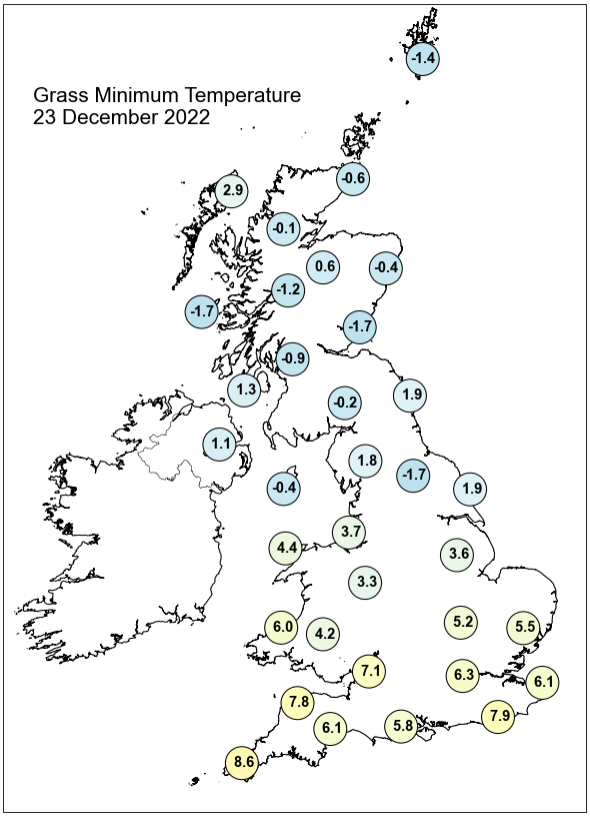

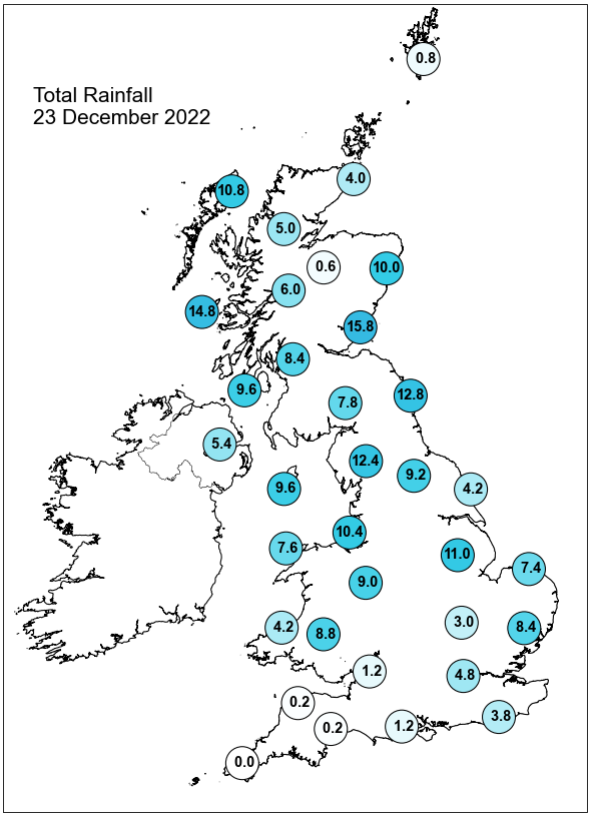

Daily Weather Summary for Friday 23 December 2022

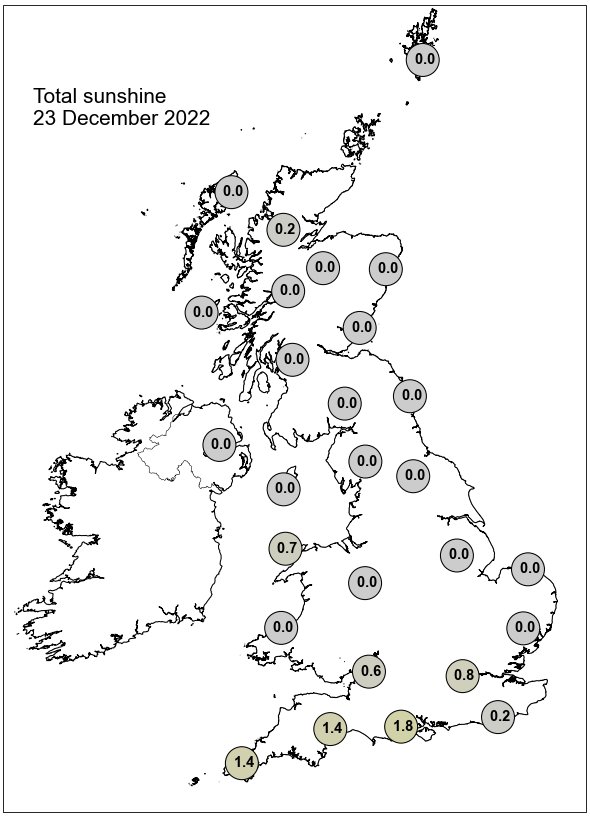

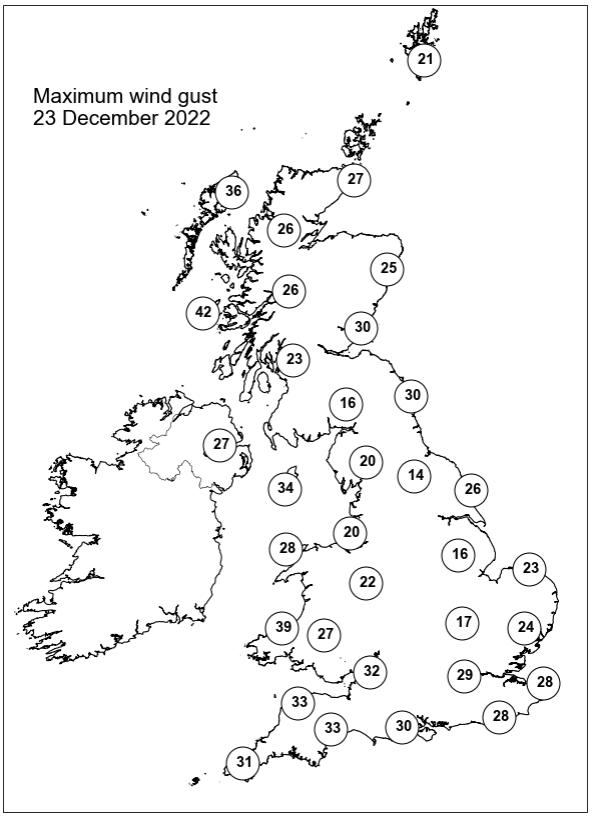

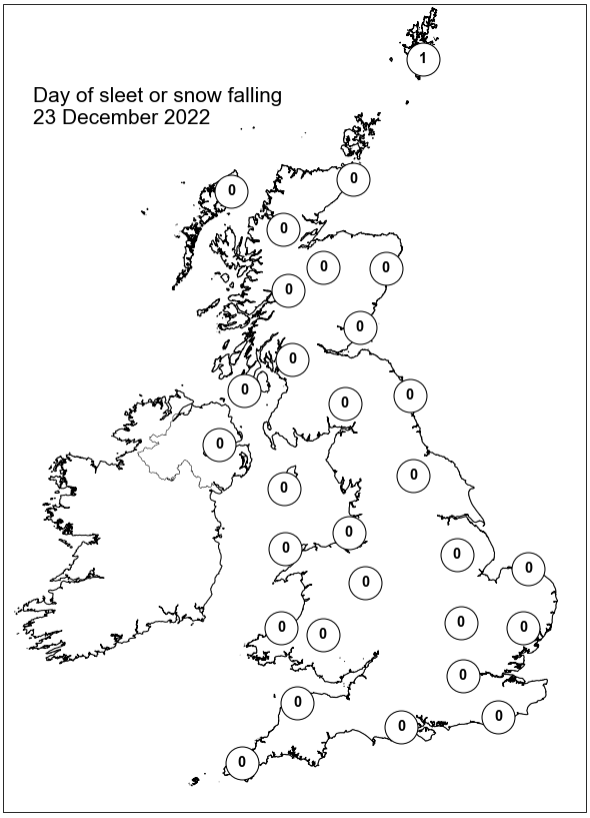

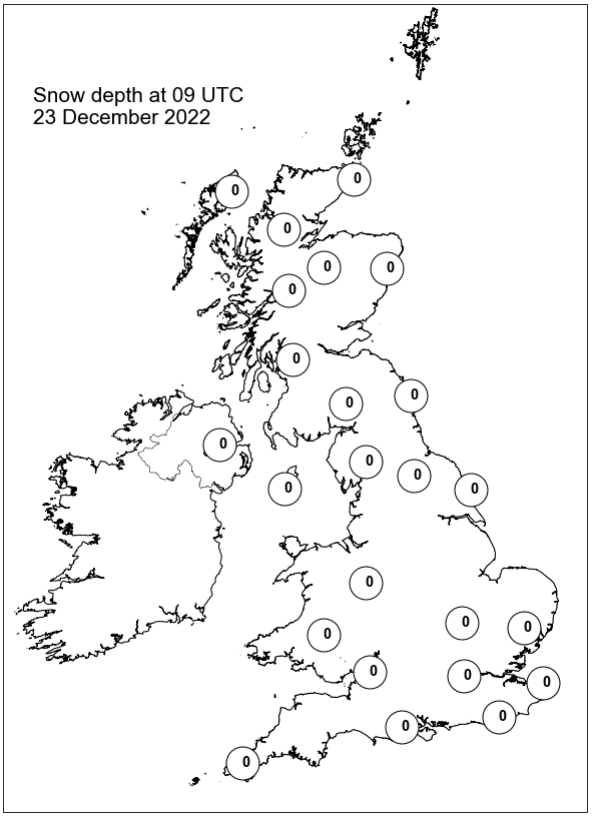

Daily Weather Summary for Saturday 24 December 2022

This day's summary created 31/12/2022 03:04

Summary of the UK Weather for Saturday 24 December 2022

The morning began with a band of heavy rain progressing northwards over Scotland, with scattered hill snow over high ground. Elsewhere it remained a clear, calm start to the day with sunny spells. The tail end of the occlusion pushed scattered, heavy showers across the northeast, with some TS/hail reported, clearing land by 0600. Showers moved northeastwards across Scotland throughout the morning, with other parts of the country remaining largely dry except a few scattered showers in northern England and the south. Northern Ireland experience heavy rain in the morning, with showers in the afternoon. Into the afternoon another occluded front moved in from the west bringing some heavy rain and showers to western parts of Scotland and northern England as well as a few more showers in Wales and the south of England. This band of rain moved eastwards across the country throughout the evening, clearing the east coast just before the end of the day.

Daily Extremes

Highest Maximum	**13.0°C** Bude (Cornwall, 15mAMSL)
Lowest Maximum	**6.0°C** Dalwhinnie No 2 (Inverness-shire, 351mAMSL)
Highest Minimum	**10.9°C** Scilly: St Marys Airport (Isles Of Scilly, 31mAMSL)
Lowest Minimum	**-1.4°C** Fyvie Castle (Aberdeenshire, 55mAMSL)
Lowest Grass Minimum	**-3.0°C** Orkney: Loch Of Hundland (Orkney, 28mAMSL) also Thornes Park (West Yorkshire, 35mAMSL)
Most Rainfall	**57.6mm** Brathay Hall (Cumbria, 52mAMSL)
Most Sunshine	**5.7hr** Leconfield (Humberside, 7mAMSL)
Highest Gust	**59Kt 68mph** Aberdaron (Gwynedd, 86mAMSL)
Highest Gust (mountain)	**59Kt 68mph** Bealach Na Ba No 2 (Ross & Cromarty, 773mAMSL)
Greatest Snow Depth at 0900 UTC	No non-zero values.

mAMSL refers to station elevation in metres above mean sea level

Daily Weather Summary for Saturday 24 December 2022

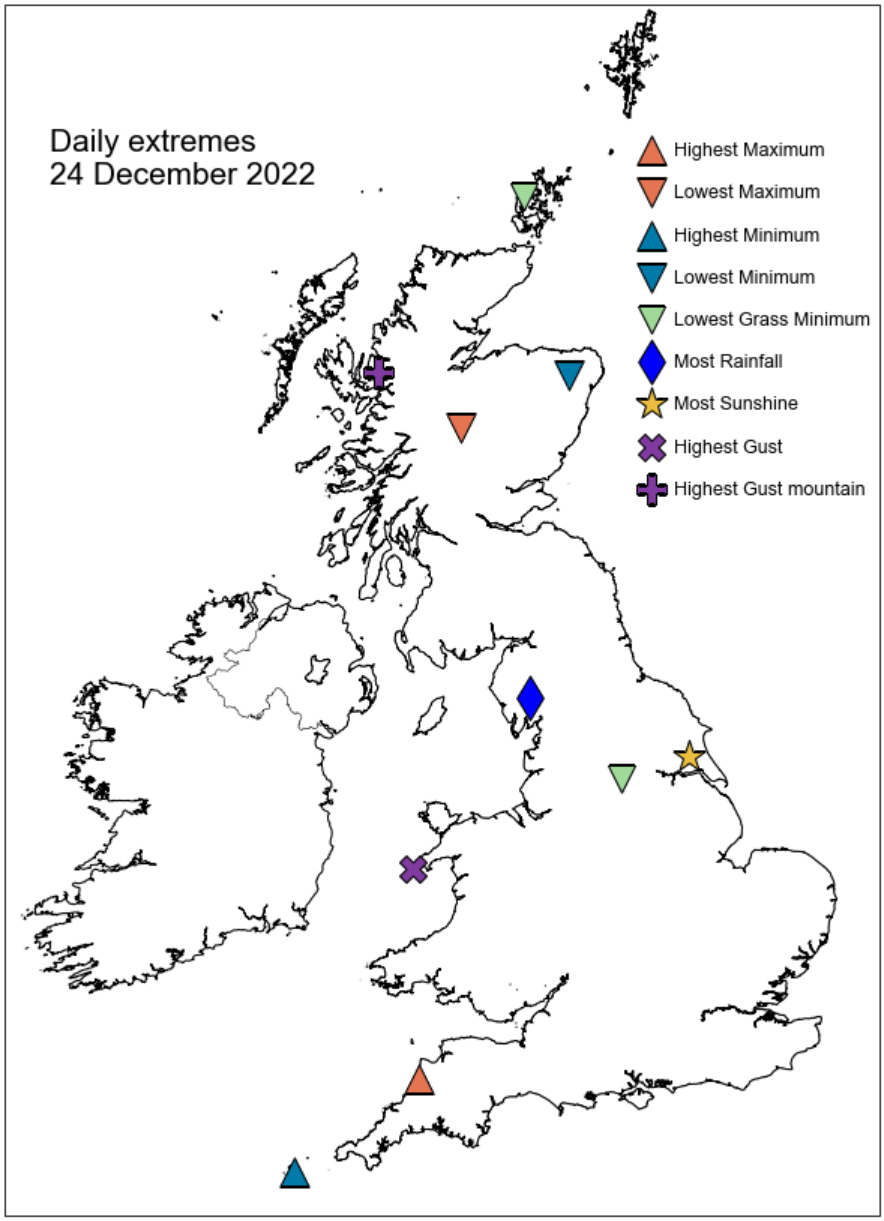

Daily Weather Summary for Saturday 24 December 2022

North Atlantic and Europe analysis charts and satellite images at 0000 UTC

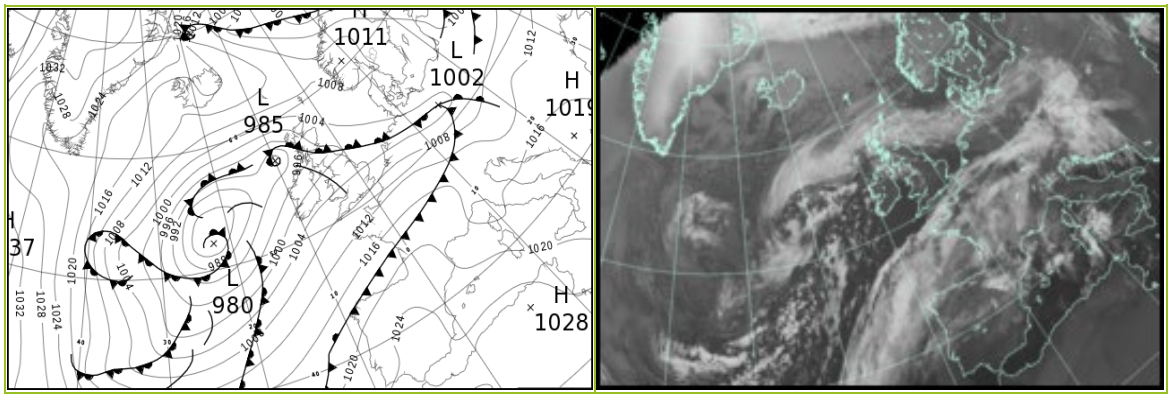

North Atlantic and Europe analysis charts and satellite images at 1200 UTC

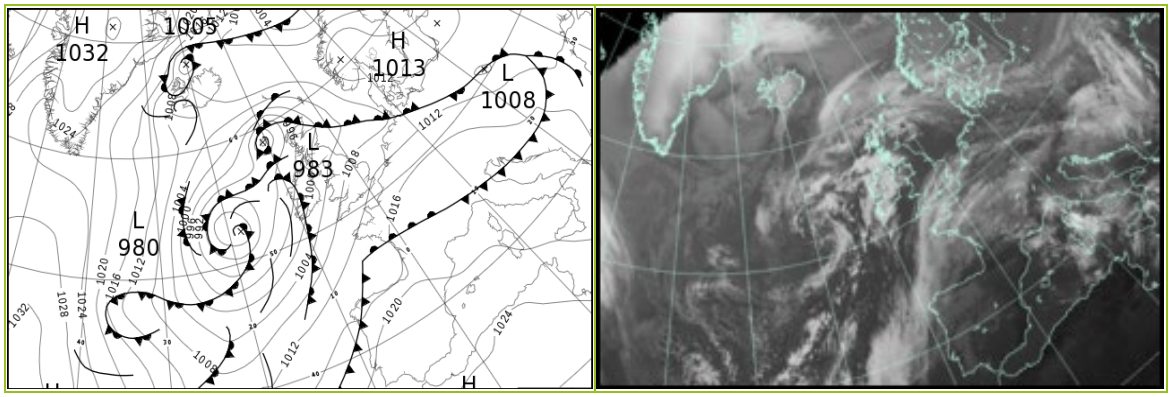

All satellite imagery copyright Met Office and EUMETSAT (European Organisation for the Exploitation of Meteorological Satellites). These show infra-red images from the geostationary MSG satellite. The rainfall rates are derived from both rain-radar and satellite data.

Daily Weather Summary for Saturday 24 December 2022

UK satellite and rain-radar precipitation rates at (L) 0000 and (R) 1200 UTC



UK wind speed and direction at (L) 0000 and (R) 1200 UTC

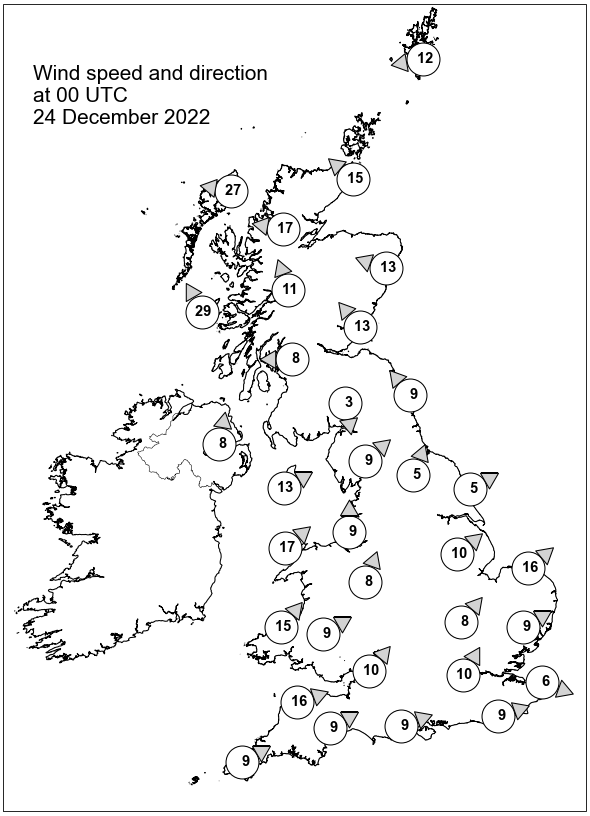

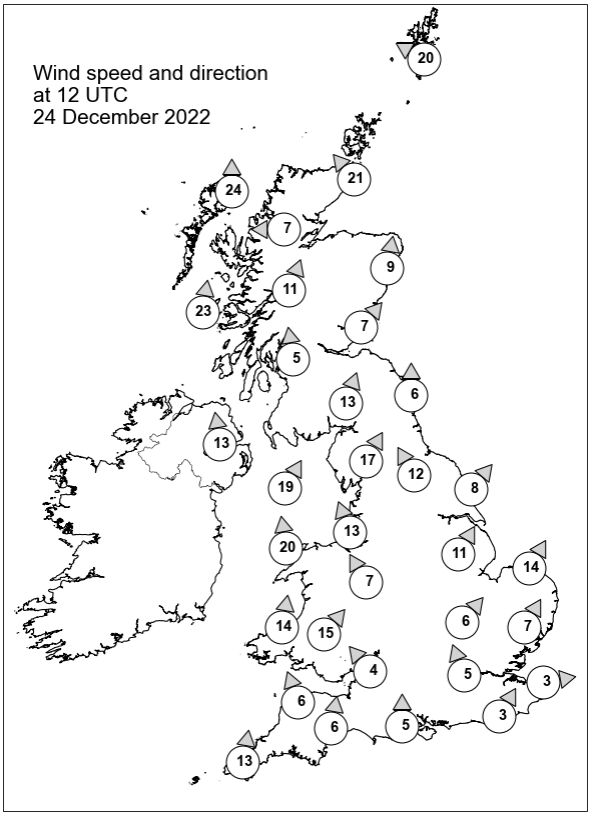

Daily Weather Summary for Saturday 24 December 2022

Selected UK readings at (L) 0000 and (R) 1200 UTC

STATIONS		0000 UTC						1200 UTC					
NO	SITE	PRESS	WDIR	WSPD	CLOUD	TEMP	TDEW	PRESS	WDIR	WSPD	CLOUD	TEMP	TDEW
1	Lerwick	-	E	12	8	-	-	1004.5	ESE	20	8	4.5	-1.8
2	Wick	1002.7	SE	15	8	5.9	0.1	998.3	SE	21	8	7.0	6.2
3	Stornoway	997.4	E	27	8	5.5	2.4	993.0	S	24	8	8.9	6.2
4	Loch Glascarnoch	999.8	E	17	8	2.3	1.0	997.3	E	7	8	4.2	3.0
5	Aviemore	999.7	-	-	8	4.4	0.4	998.2	-	-	8	6.8	2.8
6	Dyce	1002.1	ESE	13	8	5.4	2.0	1000.1	S	9	8	6.8	5.3
7	Tulloch Bridge	998.7	SSE	11	8	4.7	1.9	999.2	SSW	11	8	6.3	4.7
8	Tiree	994.0	SSE	29	8	7.8	6.8	995.9	S	23	7	8.6	6.6
9	Leuchars	1000.5	SE	13	8	5.9	4.6	1001.1	SW	7	8	7.4	5.9
10	Bishopton	998.8	E	8	8	4.4	3.7	1000.2	S	5	8	7.4	5.9
11	Machrihanish	997.1	-	-	8	7.6	6.2	998.8	-	-	8	8.5	6.5
12	Boulmer	999.7	SE	9	8	6.4	6.0	1003.4	S	6	8	6.8	5.7
13	Eskdalemuir	1000.1	N	3	8	3.2	2.8	1002.4	SSW	13	-	7.6	6.9
14	Aldergrove	998.6	S	8	8	7.4	6.4	999.3	S	13	8	8.6	6.3
15	Shap	1000.0	SW	9	4	6.6	5.0	1004.1	SSW	17	8	7.0	5.5
16	Leeming	1000.1	SSW	5	2	7.4	5.2	1005.6	SSE	12	5	7.5	5.0
17	Ronaldsway	999.8	WSW	13	7	9.1	6.8	1002.3	SSW	19	7	11.0	9.0
18	Bridlington	1000.5	WSW	5	7	6.3	6.0	1006.8	SW	8	0	7.6	5.6
19	Crosby	1001.2	S	9	8	7.8	6.7	1005.5	SSE	13	7	8.4	5.4
20	Valley	1001.2	SW	17	8	9.9	7.8	1003.8	S	20	8	10.0	8.6
21	Waddington	1002.6	SW	10	0	6.6	5.6	1008.5	SSW	11	0	8.0	5.7
22	Shawbury	1002.8	SSW	8	8	7.6	6.4	1007.4	SSE	7	0	8.4	5.5
23	Weybourne	1002.8	SW	16	1	7.7	6.2	1009.1	SSW	14	0	7.7	5.7
24	Bedford	1004.6	SW	8	8	8.1	7.2	1009.9	SW	6	0	8.4	6.9
25	Aberporth	1004.0	SW	15	0	8.0	7.2	1005.8	S	14	6	9.9	8.2
26	Sennybridge	1004.6	WSW	9	8	7.1	6.5	1007.5	SW	15	6	8.5	7.2
27	Wattisham	1005.0	WSW	9	0	7.4	6.0	1011.0	SSW	7	0	7.0	6.0
28	Almondsbury	1005.4	SW	10	5	9.6	7.4	1009.4	SE	4	1	9.1	8.0
29	Heathrow	1006.2	SSW	10	2	8.8	7.5	1011.3	SSE	5	8	8.9	7.1
30	Manston	-	WNW	6	-	8.8	7.5	-	W	3	-	9.2	8.2
31	Chivenor	1006.7	WSW	16	7	10.4	7.5	1008.5	SSE	6	0	10.7	8.9
32	Exeter	1007.0	WSW	9	0	10.2	7.0	1009.3	S	6	5	11.3	9.9
33	Herstmonceux	1007.6	WSW	9	8	10.8	9.7	1012.1	SSW	3	8	10.8	10.4
34	Hurn	1007.1	WSW	9	5	10.1	8.6	1010.6	S	5	8	11.8	11.0
35	Camborne	1008.2	WSW	9	8	9.7	8.2	1008.5	S	13	8	11.5	10.2

Daily Weather Summary for Saturday 24 December 2022

Selected European readings at (L) 0000 and (R) 1200 UTC

STATIONS		0000 UTC						1200 UTC					
NO	SITE	PRESS	WDIR	WSPD	CLOUD	TEMP	TDEW	PRESS	WDIR	WSPD	CLOUD	TEMP	TDEW
1	Murmansk	987.9	SSW	10	7	-6.7	-9.7	990.4	S	4	8	-7.6	-9.6
2	Helsinki	999.8	WNW	8	0	-3.9	-5.4	1008.2	W	8	0	-2.6	-4.7
3	Stockholm	-	-	-	-	-	-	1011.9	W	2	-	-3.3	-5.7
4	Oslo	1008.1	-	0	-	-10.0	-11.1	1013.3	ENE	2	3	-11.1	-12.9
5	Reykjavik	1013.3	ENE	6	4	-7.7	-12.8	1004.0	E	7	8	-5.6	-7.0
6	Moscow	1006.8	WSW	2	8	2.3	0.7	1006.8	SW	2	8	1.3	0.6
7	Kiev	-	-	-	-	-	-	-	-	-	-	-	-
8	Warsaw	1006.4	W	4	8	5.1	4.8	1009.9	NNE	8	8	4.9	4.0
9	Berlin	1003.1	ENE	8	7	5.6	5.3	1010.5	WNW	8	7	7.4	6.6
10	De Bilt	1004.9	WSW	14	8	10.5	7.5	1011.8	WSW	8	7	10.6	7.1
11	Dublin	1000.7	SW	8	4	6.7	5.0	1000.9	S	10	6	10.6	6.5
12	Cork	1003.1	SW	8	3	6.3	5.5	1000.7	S	19	8	9.9	9.0
13	Sofia	1017.5	SSW	2	0	1.9	0.6	1016.9	-	0	6	5.4	2.3
14	Belgrade	1013.7	-	0	0	8.2	4.9	1016.2	WSW	4	8	11.5	8.1
15	Budapest	1011.0	ENE	2	-	4.2	4.2	1014.1	WNW	10	-	12.4	5.3
16	Prague	1005.8	SW	4	-	8.6	7.3	1014.5	W	6	7	9.0	6.3
17	Munich	1011.2	W	10	8	10.9	7.8	1017.7	WSW	12	5	10.5	3.5
18	Strasbourg	1013.2	WSW	13	7	13.4	7.6	1017.9	S	5	6	12.1	8.2
19	Paris	1014.0	SW	8	8	10.7	8.8	1016.3	SW	9	8	11.4	9.0
20	Jersey	1011.0	SW	17	8	11.1	9.7	1012.8	SSW	15	7	11.2	9.9
21	Milan	1015.7	N	2	7	7.7	7.3	1017.4	ESE	3	-	8.9	8.0
22	Marseille	1018.5	S	1	-	9.9	9.6	1018.3	WSW	4	-	16.1	11.7
23	Bordeaux	1020.1	WSW	5	8	13.3	11.9	1016.4	SSE	9	-	16.4	11.5
24	Rome	1017.0	E	6	4	10.9	10.4	1017.7	SE	8	6	17.3	14.6
25	Ajaccio	1018.6	NE	4	-	12.2	10.9	1019.8	WSW	2	-	18.4	13.0
26	Barcelona	1020.1	NNE	6	3	14.9	8.4	1019.7	SSW	6	1	18.2	10.3
27	Majorca	1021.7	NW	3	5	13.0	11.6	1021.1	SSW	12	2	18.7	15.6
28	Madrid	1025.8	ESE	2	8	10.7	9.2	1024.1	SSE	4	8	10.6	8.7
29	Lisbon	1023.9	SSW	3	-	14.8	14.8	1020.3	SW	10	-	20.0	13.4
30	Athens	1016.5	N	3	-	9.9	7.9	1016.2	SW	2	3	16.2	8.8
31	Malta	1020.2	WNW	8	2	15.9	14.7	1020.2	NW	15	7	17.7	15.1
32	Gibraltar	1024.6	W	6	0	14.1	12.4	1023.5	W	4	0	20.6	12.6

Daily Weather Summary for Saturday 24 December 2022

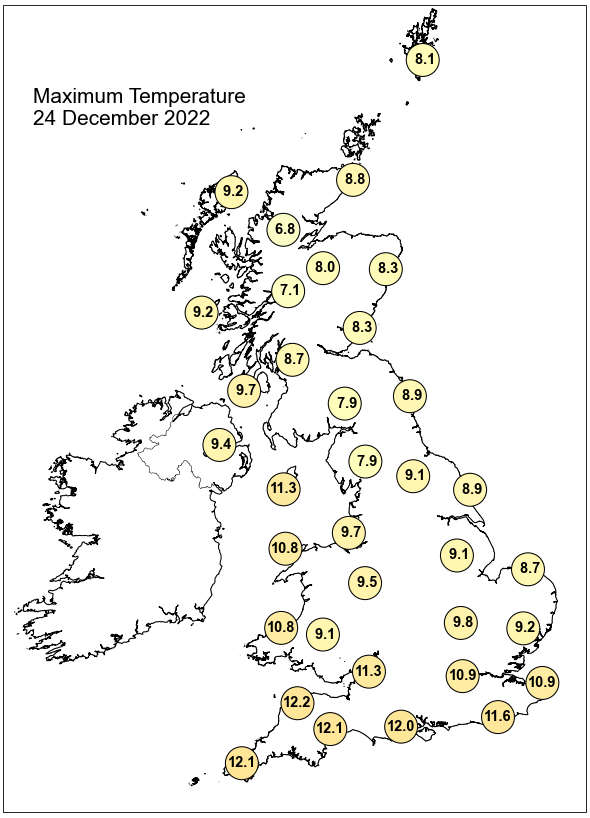

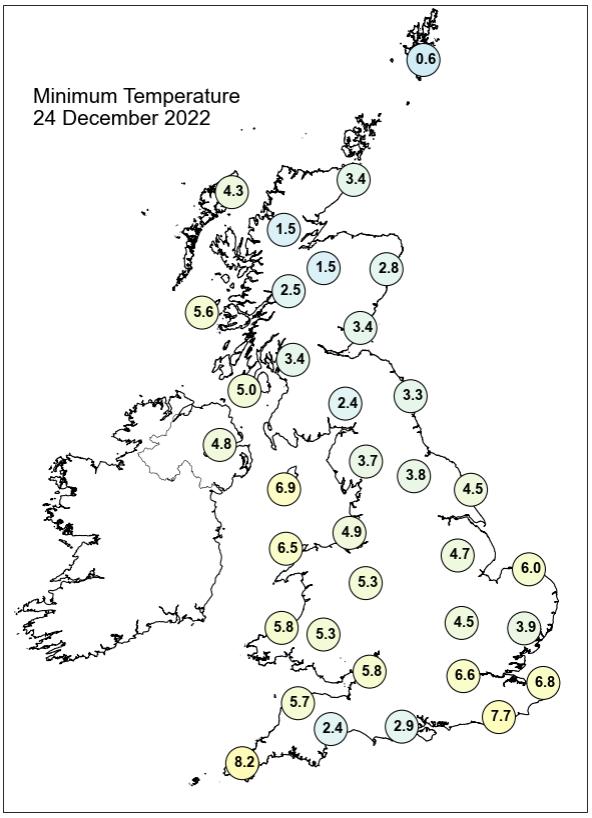

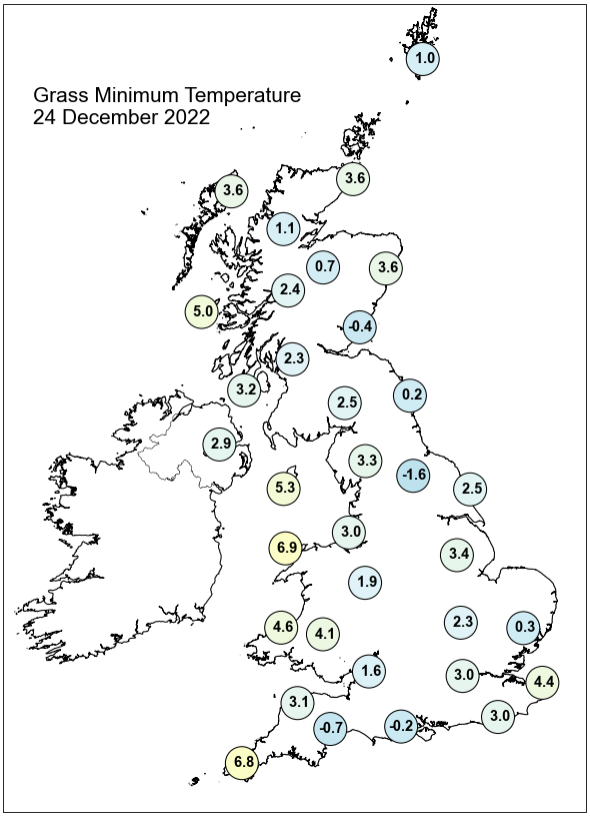

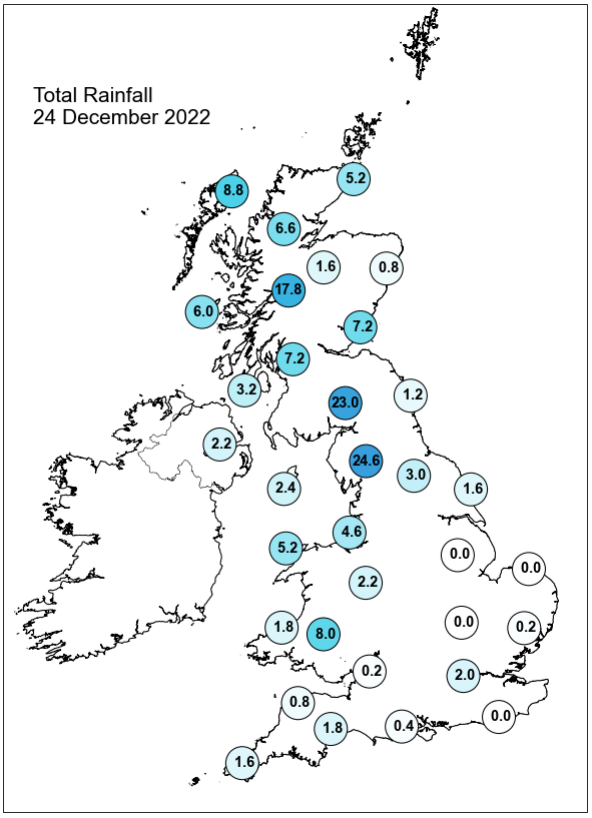

Daily Weather Summary for Saturday 24 December 2022

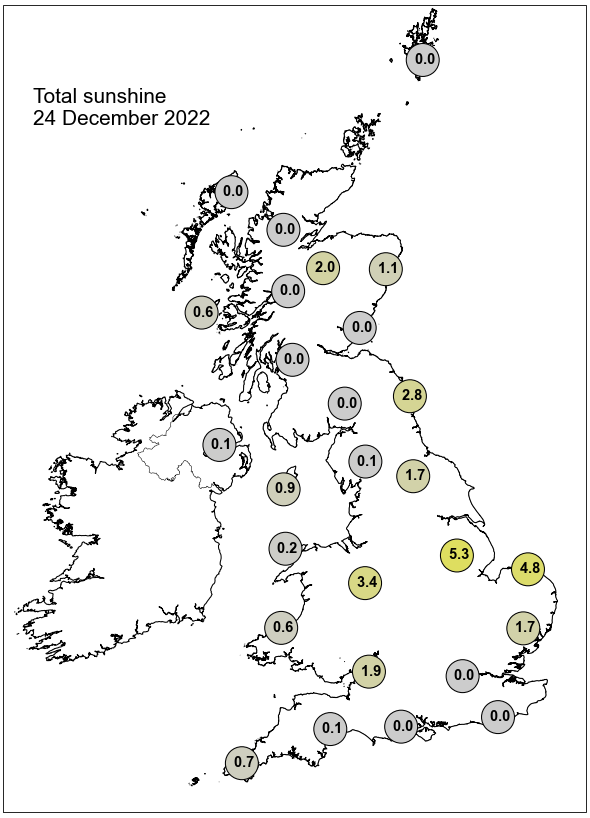

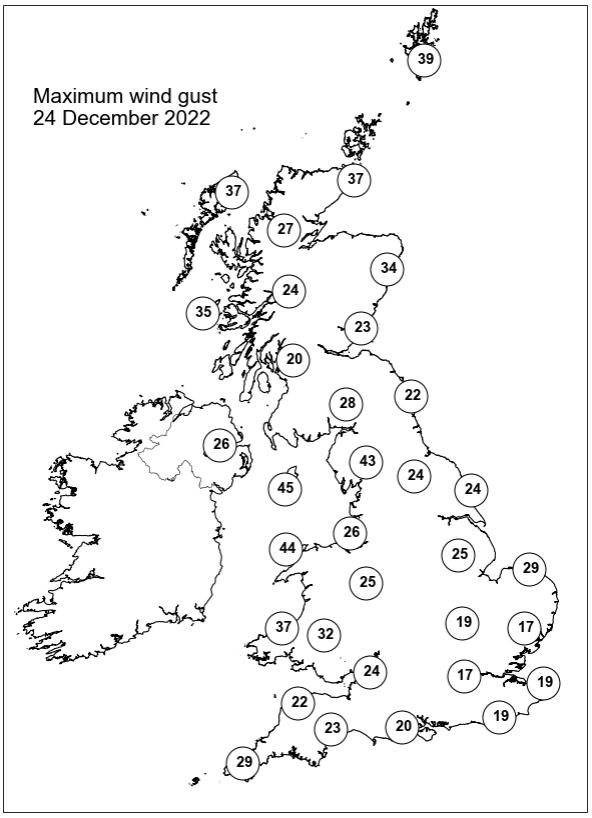

None of the selected stations observed a day of sleet or snow falling or non-zero snow depth at 0900 UTC.

Daily Weather Summary for Sunday 25 December 2022

This day's summary created 01/01/2023 03:03

Summary of the UK Weather for Sunday 25 December 2022

It was a cloudy start for most of the UK with showers in parts of northern and southwestern England, as well as in Scotland, which were wintry over the highlands. Drier conditions were seen in remaining areas, and clearer conditions were most prevalent in the far northeast. Showers continued through the morning, with spherics observed in northern Wales, southern Scotland and over the Irish Sea. A frontal wave pushing across the southeast of England brought a band of more persistent rain through the early afternoon. Showery rain continued elsewhere, particularly towards the west. Temperatures were very much on the mild side for the south, though colder air pushing in from the north caused temperatures to drop here throughout the day. Another weather front, bringing showery rain, simultaneously moved southeastwards across Northern Ireland and Scotland. These showers turned to snow over the higher ground of Scotland through the final hours of the day, and it was confirmed to be a White Christmas. The snow and ice warning over Scotland was extended for the overnight period.

Daily Extremes

Highest Maximum	**12.7°C** Chertsey, Abbey Mead P Sta (Surrey, 12mAMSL)
Lowest Maximum	**4.3°C** Loch Glascarnoch (Ross & Cromarty, 269mAMSL)
Highest Minimum	**11.4°C** Scilly: St Marys Airport (Isles Of Scilly, 31mAMSL)
Lowest Minimum	**1.1°C** Rochdale (Greater Manchester, 110mAMSL)
Lowest Grass Minimum	**-3.5°C** Dunrobin Castle Gardens (Sutherland, 6mAMSL)
Most Rainfall	**34.0mm** Brathay Hall (Cumbria, 52mAMSL)
Most Sunshine	**3.5hr** Lyth No 2 (Caithness, 24mAMSL)
Highest Gust	**49Kt 56mph** Capel Curig No 3 (Gwynedd, 216mAMSL)
Highest Gust (mountain)	**61Kt 70mph** Aonach Mor (Inverness-shire, 1130mAMSL)
Greatest Snow Depth at 0900 UTC	No non-zero values.

mAMSL refers to station elevation in metres above mean sea level

Daily Weather Summary for Sunday 25 December 2022

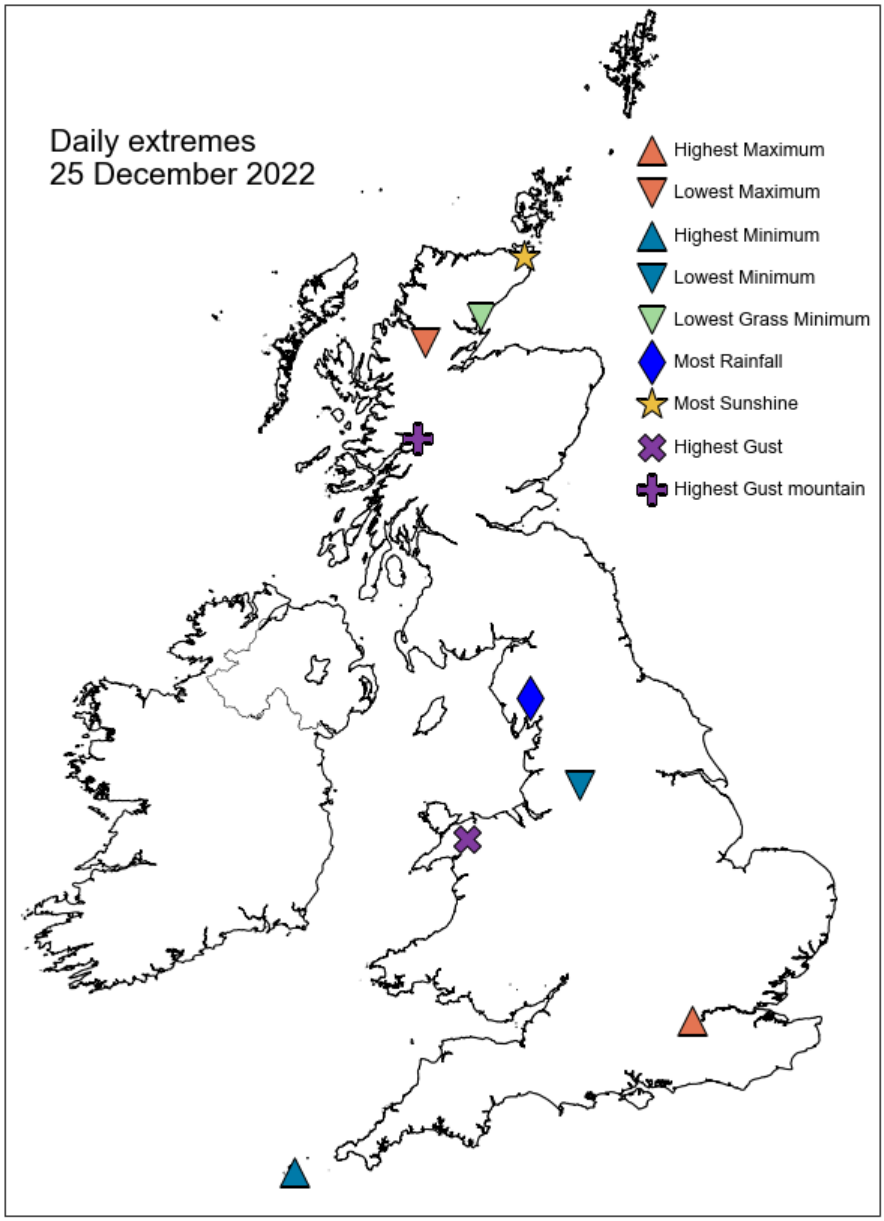

Daily Weather Summary for Sunday 25 December 2022

North Atlantic and Europe analysis charts and satellite images at 0000 UTC

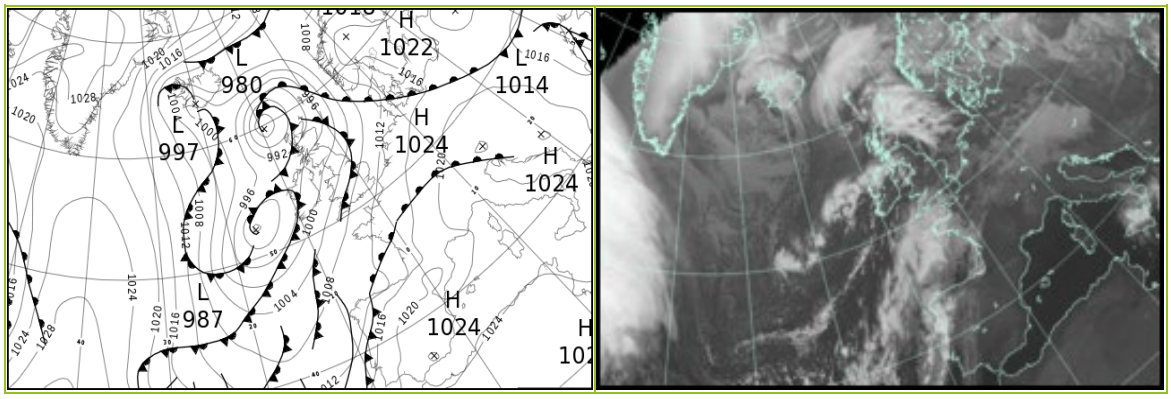

North Atlantic and Europe analysis charts and satellite images at 1200 UTC

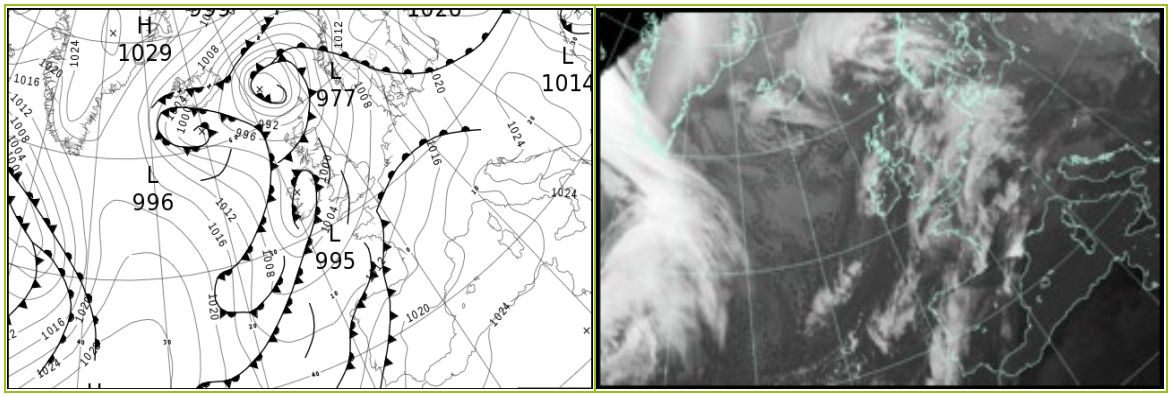

All satellite imagery copyright Met Office and EUMETSAT (European Organisation for the Exploitation of Meteorological Satellites). These show infra-red images from the geostationary MSG satellite. The rainfall rates are derived from both rain-radar and satellite data.

Daily Weather Summary for Sunday 25 December 2022

UK satellite and rain-radar precipitation rates at (L) 0000 and (R) 1200 UTC



UK wind speed and direction at (L) 0000 and (R) 1200 UTC

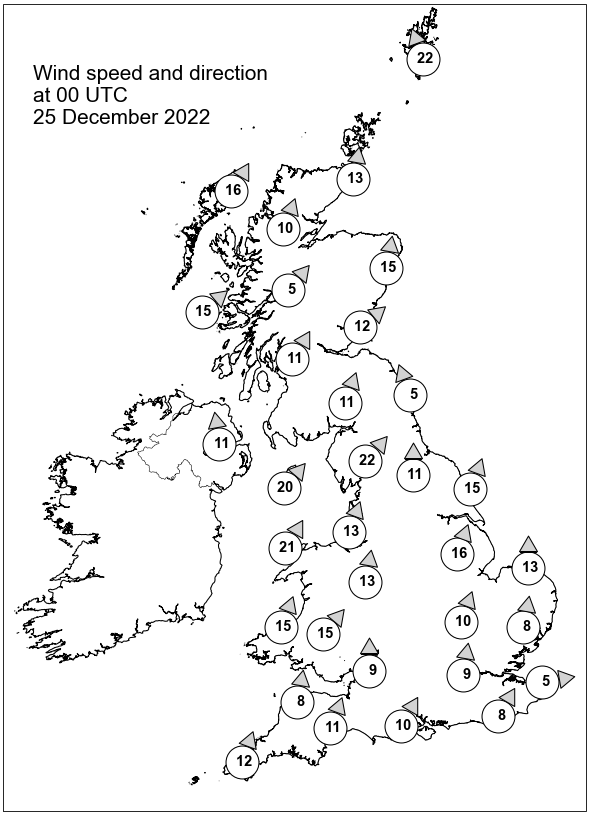

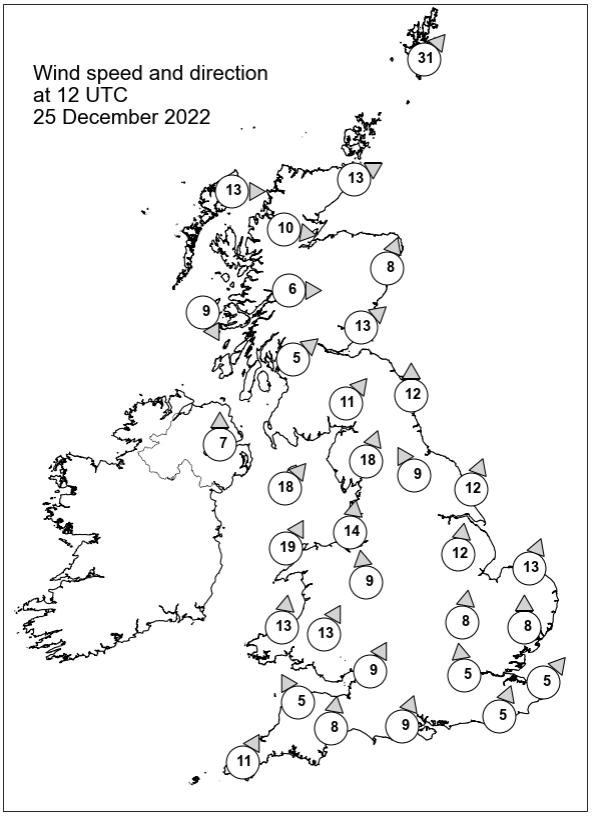

Daily Weather Summary for Sunday 25 December 2022

Selected UK readings at (L) 0000 and (R) 1200 UTC

STATIONS		0000 UTC						1200 UTC					
NO	SITE	PRESS	WDIR	WSPD	CLOUD	TEMP	TDEW	PRESS	WDIR	WSPD	CLOUD	TEMP	TDEW
1	Lerwick	993.5	SSE	22	8	7.2	6.2	989.3	SW	31	8	6.7	3.1
2	Wick	991.3	S	13	8	7.8	6.3	994.1	WSW	13	3	5.2	2.3
3	Stornoway	988.6	SSW	16	2	6.8	4.6	995.3	W	13	-	5.4	1.3
4	Loch Glascarnoch	991.6	SSW	10	8	5.7	3.2	996.2	W	10	8	3.2	2.0
5	Aviemore	993.1	-	-	8	5.3	3.2	996.6	-	-	8	4.8	2.1
6	Dyce	994.6	S	15	8	6.8	5.3	996.4	SSW	8	6	8.2	5.8
7	Tulloch Bridge	994.6	SW	5	8	5.5	4.5	997.9	W	6	8	4.5	2.1
8	Tiree	993.3	SW	15	8	7.6	5.2	997.7	NNW	9	8	6.9	1.7
9	Leuchars	996.5	SW	12	8	7.1	5.3	997.2	SW	13	8	8.3	5.9
10	Bishopton	996.7	SSW	11	8	7.3	5.5	997.3	SW	5	8	8.2	6.0
11	Machrihanish	996.7	-	-	8	7.7	5.1	997.4	-	-	8	8.6	6.7
12	Boulmer	999.6	SSE	5	8	6.2	5.7	999.5	S	12	0	7.1	5.7
13	Eskdalemuir	999.4	SSW	11	8	6.5	5.7	999.0	SW	11	8	6.4	5.6
14	Aldergrove	997.5	S	11	8	6.4	5.0	997.9	S	7	8	8.0	6.5
15	Shap	1000.6	SW	22	8	7.6	6.5	1001.2	SSW	18	8	6.7	5.3
16	Leeming	1002.7	S	11	3	8.4	6.1	1002.2	SSE	9	1	7.8	6.4
17	Ronaldsway	999.7	SW	20	6	10.4	8.4	999.5	SW	18	7	10.9	8.4
18	Bridlington	1003.9	SSW	15	2	7.9	7.0	1003.2	SSW	12	8	9.6	8.2
19	Crosby	1002.8	SSW	13	5	8.8	5.5	1002.5	S	14	8	8.1	6.3
20	Valley	1001.4	SSW	21	8	10.5	8.5	1001.0	SSW	19	2	11.3	8.9
21	Waddington	1006.0	SSW	16	6	8.7	7.1	1005.1	S	12	7	10.5	8.7
22	Shawbury	1004.2	S	13	1	8.4	5.8	1003.7	S	9	8	9.7	7.7
23	Weybourne	1008.0	S	13	0	8.0	6.9	1006.5	SSW	13	0	9.9	8.3
24	Bedford	1007.9	SSW	10	8	9.7	8.1	1006.5	S	8	8	10.5	8.9
25	Aberporth	1003.4	SSW	15	3	9.3	7.6	1002.8	S	13	0	10.2	7.4
26	Sennybridge	1005.0	SW	15	8	8.4	7.5	1004.2	SSW	13	8	8.6	7.4
27	Wattisham	1010.0	S	8	8	9.1	8.0	1007.6	S	8	8	9.0	8.3
28	Almondsbury	1007.2	S	9	1	10.2	8.2	1006.1	SSW	9	8	9.5	8.4
29	Heathrow	1009.7	S	9	8	10.6	8.7	1007.6	S	5	8	11.3	9.4
30	Manston	-	W	5	-	9.7	8.8	-	SW	5	-	10.5	9.4
31	Chivenor	1006.2	S	8	0	9.7	7.3	1005.1	SSE	5	0	10.1	8.4
32	Exeter	1007.4	SSW	11	8	11.6	9.0	1005.6	S	8	8	11.7	10.2
33	Herstmonceux	1010.8	SSW	8	8	10.6	9.4	1008.5	SSW	5	8	10.7	9.3
34	Hurn	1009.5	SSW	10	8	11.1	9.5	1007.2	SSW	9	6	11.4	9.3
35	Camborne	1006.6	SSW	12	8	11.2	9.9	1005.3	SSW	11	8	11.2	9.9

Daily Weather Summary for Sunday 25 December 2022

Selected European readings at (L) 0000 and (R) 1200 UTC

STATIONS		0000 UTC						1200 UTC					
NO	SITE	PRESS	WDIR	WSPD	CLOUD	TEMP	TDEW	PRESS	WDIR	WSPD	CLOUD	TEMP	TDEW
1	Murmansk	994.5	WSW	2	7	-11.1	-13.5	1000.8	NNW	12	8	-0.4	-1.1
2	Helsinki	1015.7	SW	6	0	-7.3	-8.2	-	-	-	-	-	-
3	Stockholm	1016.8	WSW	4	-	-5.6	-6.1	1019.4	SE	4	-	-5.1	-5.6
4	Oslo	1016.0	E	2	-	-10.3	-12.2	1011.8	NE	5	8	-4.6	-5.3
5	Reykjavik	1000.1	NNW	4	7	-5.7	-9.3	1002.2	NE	3	7	-2.3	-9.4
6	Moscow	1016.5	NW	4	7	-0.4	-2.7	1024.8	NW	2	8	-3.1	-7.3
7	Kiev	-	-	-	-	-	-	-	-	-	-	-	-
8	Warsaw	1017.3	ESE	6	8	3.3	3.0	1022.2	W	2	7	4.7	3.5
9	Berlin	1017.1	SW	4	8	6.4	5.6	1017.6	ESE	4	8	4.4	4.3
10	De Bilt	1013.6	S	4	8	7.9	7.1	1010.6	S	4	8	8.9	8.4
11	Dublin	998.9	S	10	7	8.4	5.7	999.1	S	10	5	10.5	6.6
12	Cork	999.1	SSW	14	3	8.3	6.9	999.0	SSW	16	5	10.1	8.6
13	Sofia	1020.4	WNW	6	2	7.3	3.9	1023.2	NW	6	2	11.5	3.1
14	Belgrade	1022.3	W	4	0	8.2	7.7	1025.0	NE	2	0	13.8	7.9
15	Budapest	1020.6	WNW	6	-	7.3	5.1	1023.7	S	2	-	13.5	5.9
16	Prague	1020.0	SW	4	-	6.9	4.9	1019.5	N	4	2	10.5	6.0
17	Munich	1021.3	-	0	8	7.0	5.0	1016.8	SE	4	8	13.8	7.0
18	Strasbourg	1018.7	SSE	5	8	9.7	8.3	1014.8	SSW	8	-	14.5	10.5
19	Paris	1014.8	S	6	8	10.2	9.9	1011.9	SSW	6	8	12.0	9.0
20	Jersey	1011.2	S	12	8	10.3	9.7	1008.6	S	12	7	10.5	10.0
21	Milan	1022.5	NE	1	7	8.6	8.4	1024.8	N	1	8	10.3	7.2
22	Marseille	1019.2	N	4	-	8.2	8.1	1020.2	SSE	11	-	18.6	12.8
23	Bordeaux	1014.7	SSE	5	-	9.7	8.3	1014.8	S	8	-	14.6	9.2
24	Rome	1021.0	E	4	0	9.2	9.2	-	-	-	-	-	-
25	Ajaccio	1022.0	NE	7	8	10.8	8.6	1023.5	WSW	3	-	17.9	12.3
26	Barcelona	1018.9	NW	2	1	13.2	7.1	1019.6	SW	11	2	16.6	13.7
27	Majorca	1021.2	NNW	2	7	12.0	11.4	1022.1	SW	10	6	16.9	14.0
28	Madrid	1022.7	-	0	7	6.9	6.5	1021.8	SSE	7	6	12.4	9.2
29	Lisbon	1015.7	SSW	10	-	16.7	14.7	1017.5	SW	6	-	14.3	14.3
30	Athens	1017.9	ENE	2	-	10.5	9.1	1021.8	-	0	1	19.2	7.3
31	Malta	1021.6	WNW	3	5	15.6	14.8	1024.6	N	2	1	20.0	15.6
32	Gibraltar	1022.9	N	2	0	14.1	12.2	1022.6	E	5	0	17.4	12.4

Daily Weather Summary for Sunday 25 December 2022

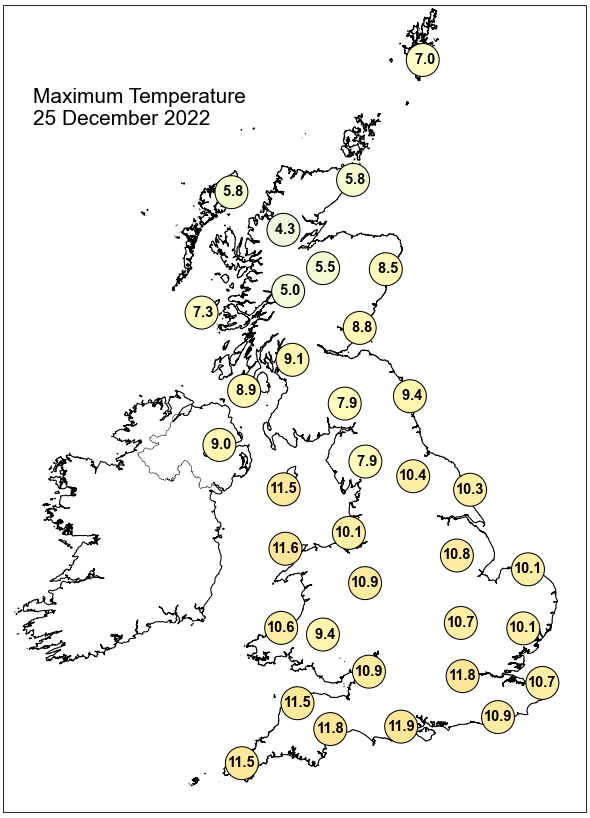

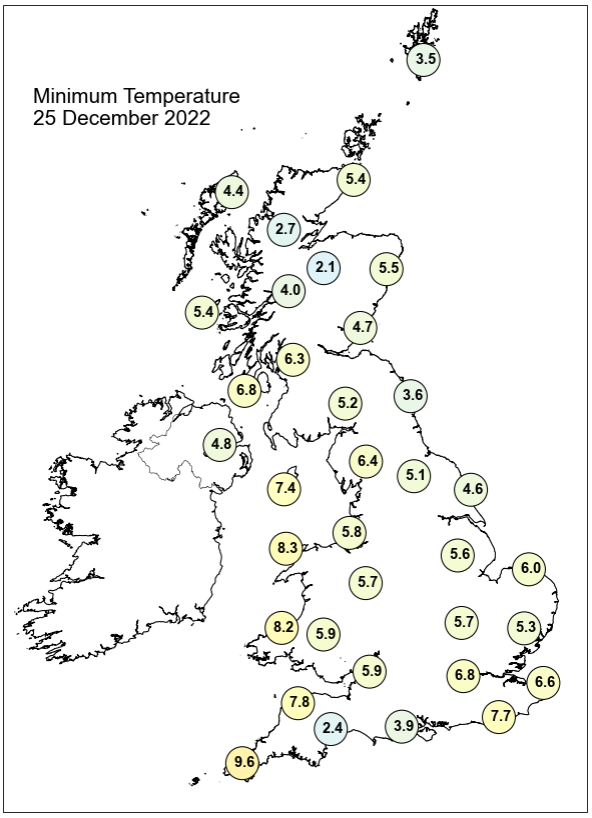

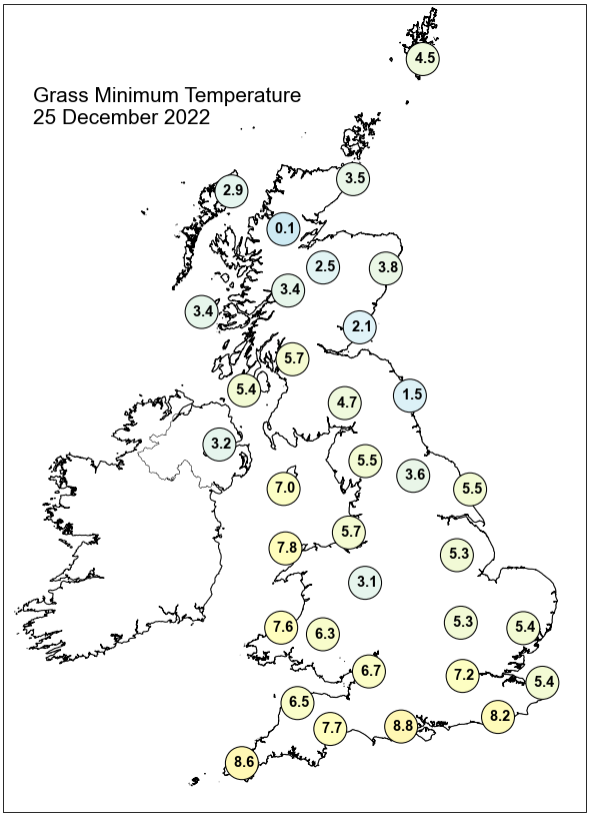

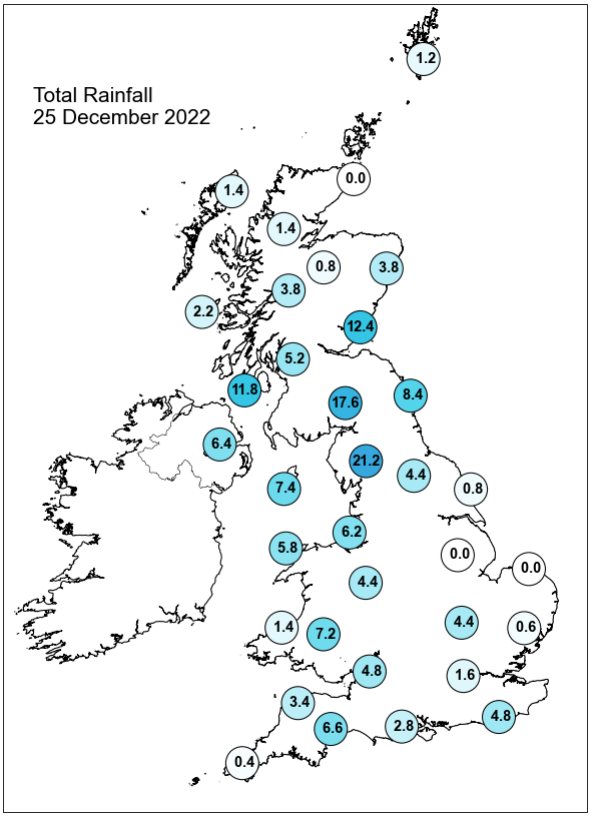

Daily Weather Summary for Sunday 25 December 2022

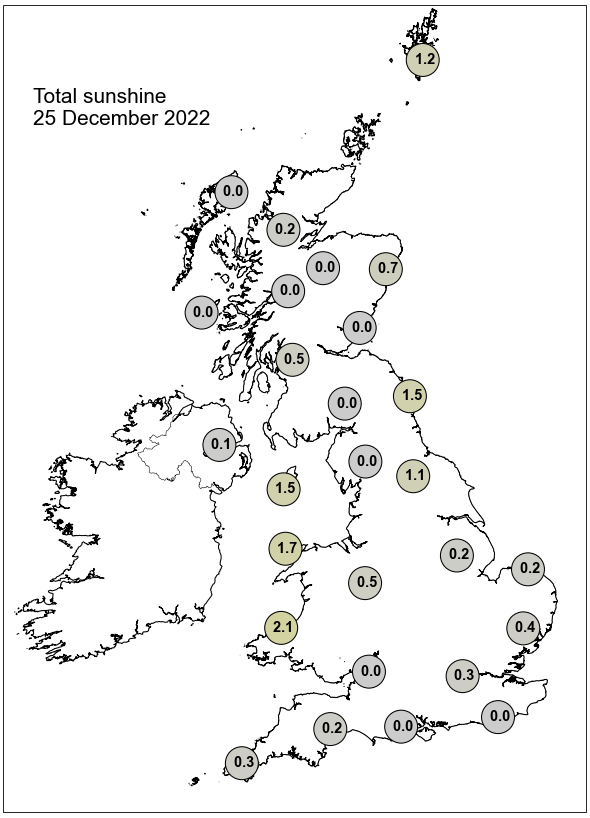

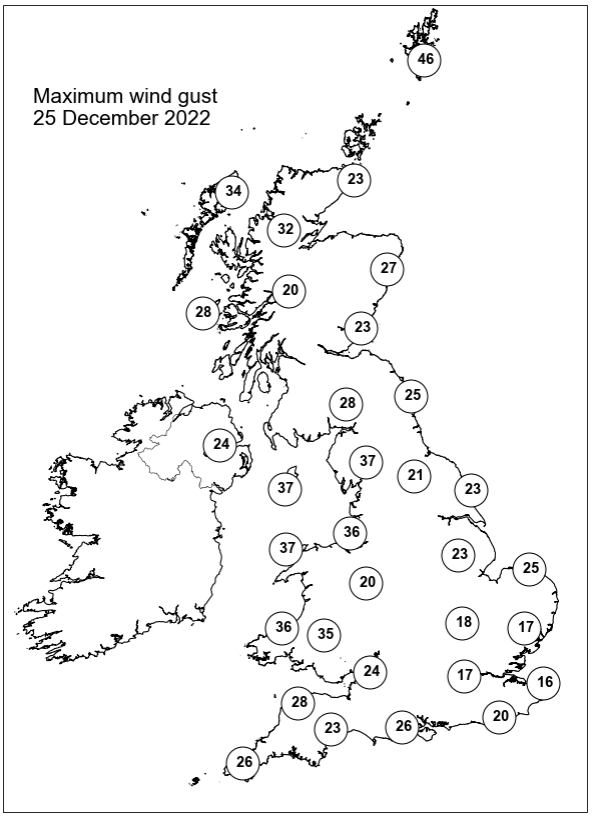

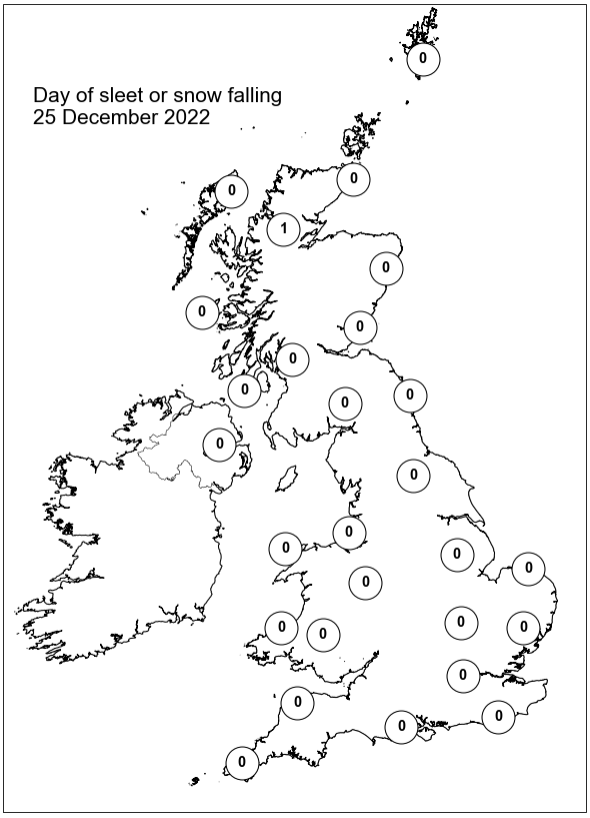

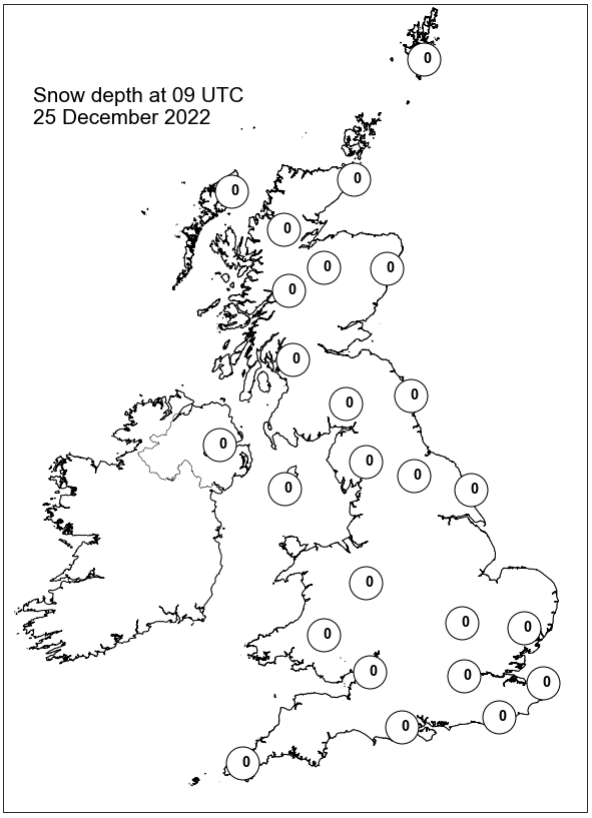

Daily Weather Summary for Monday 26 December 2022

This day's summary created 02/01/2023 03:03

Summary of the UK Weather for Monday 26 December 2022

At midnight, a cold front crossed the country leading to heavy rain in northern England and showers across Wales, the west Midlands and south west England. Throughout the early hours, this front moved eastwards, clearing the east coast of the UK by 0400. This left behind mostly dry conditions, except a few bands of showers in southeast England. Behind the front, Scotland was covered in showers of rain or snow, locally heavy, which like the front moved eastwards throughout the early hours of the morning. It was a showery day for much of Scotland and Northern Ireland, with some showers heavy at times and wintry over higher ground. These showers spread further south during the day, affecting northern England by 1300 and some reaching the southwest in the afternoon. The south and east of England remained clear and dry for much of the day, including into the evening. Elsewhere the evening brought some respite from the heaviest showers in Scotland and Northern Ireland, but they did not clear completely.

Daily Extremes

Highest Maximum	**11.4°C** Scilly: St Marys Airport (Isles Of Scilly, 31mAMSL)
Lowest Maximum	**0.4°C** Dalwhinnie No 2 (Inverness-shire, 351mAMSL)
Highest Minimum	**7.2°C** Isle Of Portland (Dorset, 52mAMSL)
Lowest Minimum	**-3.7°C** Drumnadrochit (Inverness-shire, 53mAMSL)
Lowest Grass Minimum	**-7.7°C** Balmoral (Aberdeenshire, 283mAMSL)
Most Rainfall	**20.8mm** Marsden, Butterley Resr (West Yorkshire, 210mAMSL)
Most Sunshine	**7.0hr** Shoeburyness, Landwick (Essex, 2mAMSL) also Tibenham Airfield (Norfolk, 52mAMSL)
Highest Gust	**62Kt 71mph** Baltasound No 2 (Shetland, 15mAMSL)
Highest Gust (mountain)	**55Kt 63mph** Aonach Mor (Inverness-shire, 1130mAMSL)
Greatest Snow Depth at 0900 UTC	**5cm** Tulloch Bridge (Inverness-shire, 249mAMSL)

mAMSL refers to station elevation in metres above mean sea level

Daily Weather Summary for Monday 26 December 2022

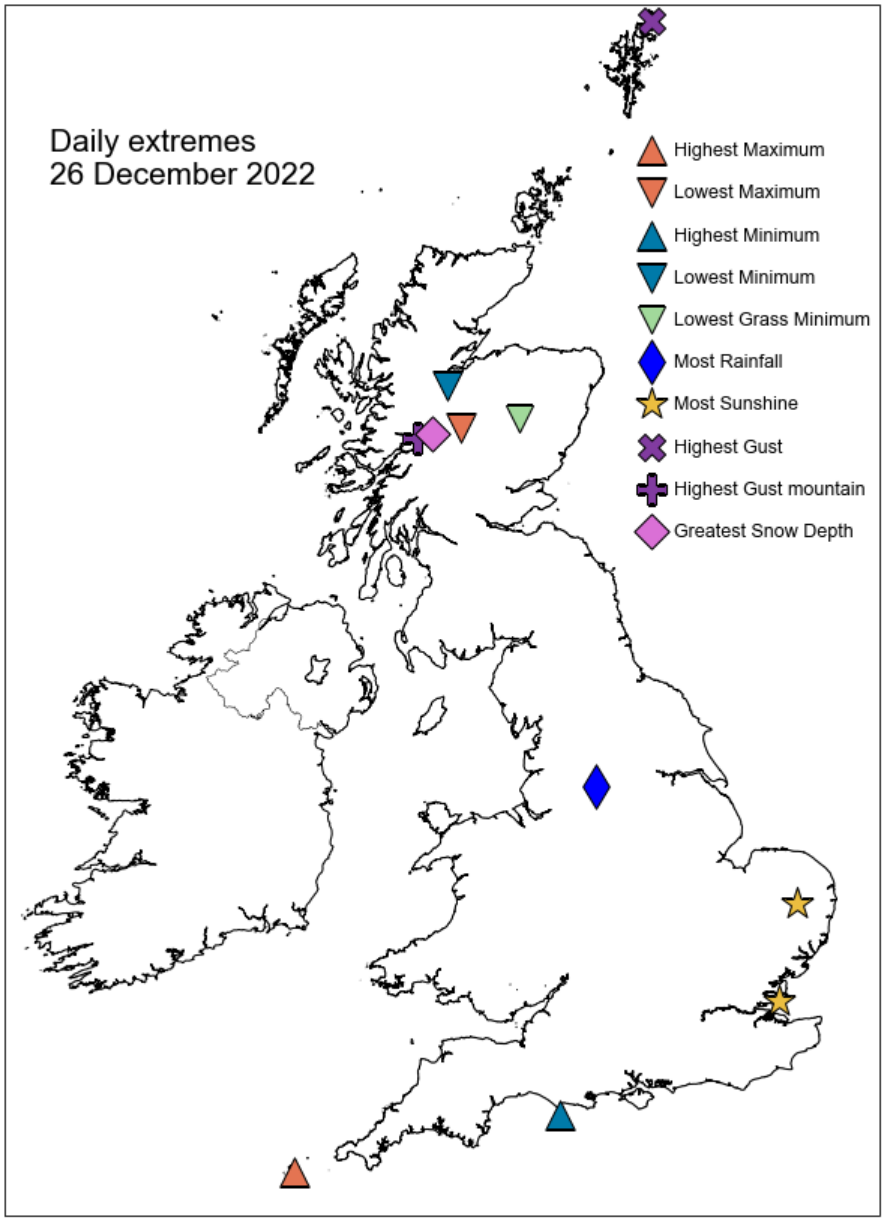

Daily Weather Summary for Monday 26 December 2022

North Atlantic and Europe analysis charts and satellite images at 0000 UTC

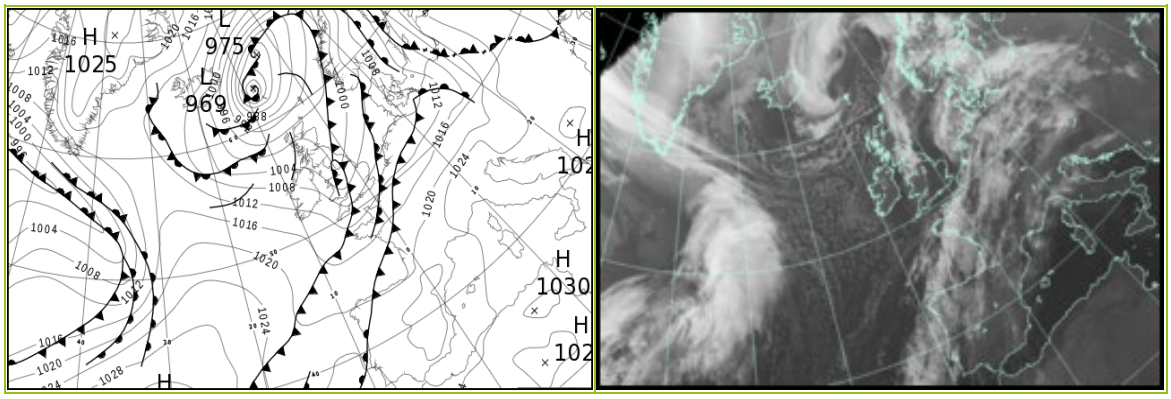

North Atlantic and Europe analysis charts and satellite images at 1200 UTC

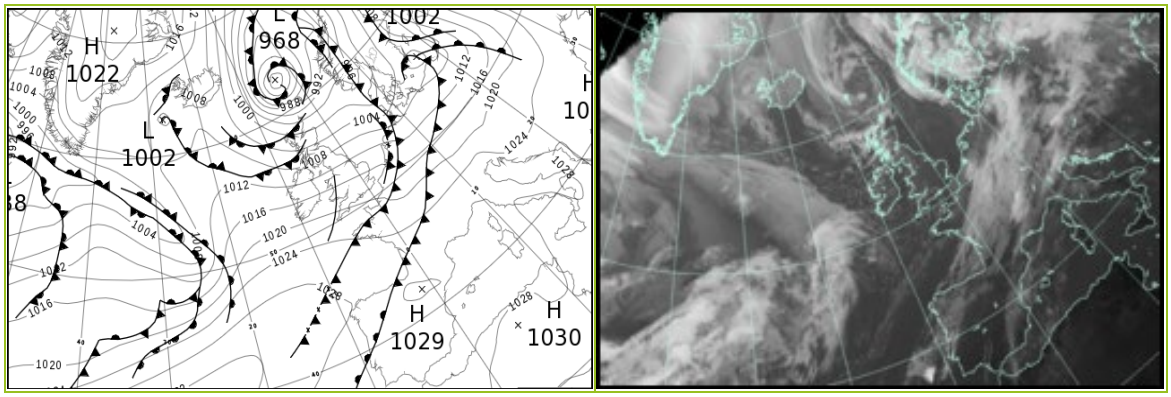

All satellite imagery copyright Met Office and EUMETSAT (European Organisation for the Exploitation of Meteorological Satellites). These show infra-red images from the geostationary MSG satellite. The rainfall rates are derived from both rain-radar and satellite data.

Daily Weather Summary for Monday 26 December 2022

UK satellite and rain-radar precipitation rates at (L) 0000 and (R) 1200 UTC



UK wind speed and direction at (L) 0000 and (R) 1200 UTC

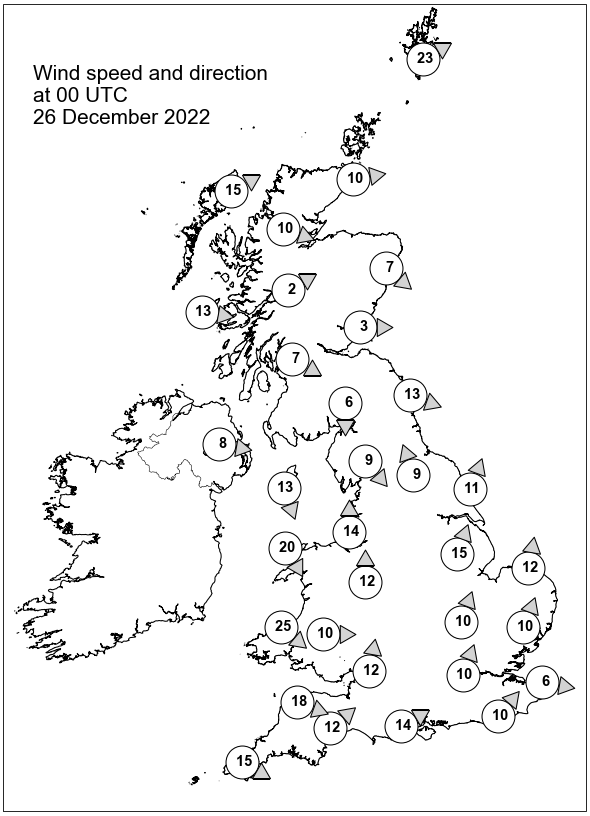

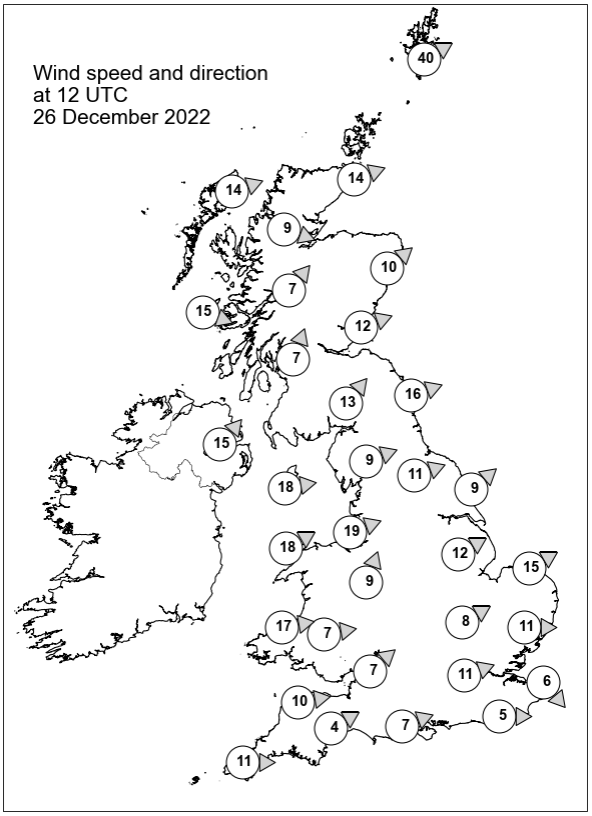

Daily Weather Summary for Monday 26 December 2022

Selected UK readings at (L) 0000 and (R) 1200 UTC

STATIONS		0000 UTC						1200 UTC					
NO	SITE	PRESS	WDIR	WSPD	CLOUD	TEMP	TDEW	PRESS	WDIR	WSPD	CLOUD	TEMP	TDEW
1	Lerwick	993.0	WSW	23	8	3.6	-1.8	987.0	WSW	40	8	3.1	0.3
2	Wick	997.4	W	10	0	0.6	-2.7	996.8	WSW	14	8	2.8	0.5
3	Stornoway	997.9	WSW	15	5	1.2	-0.8	1000.4	WSW	14	8	2.1	0.1
4	Loch Glascarnoch	999.7	WNW	10	4	-1.3	-2.0	1001.5	WNW	9	8	0.8	-0.8
5	Aviemore	1000.7	-	-	0	-1.9	-4.1	1002.6	-	-	-	0.1	-0.5
6	Dyce	998.9	NW	7	8	2.3	0.1	1001.4	SW	10	0	3.4	-1.7
7	Tulloch Bridge	1001.9	WSW	2	4	-0.4	-3.9	1004.0	SW	7	8	1.5	-0.4
8	Tiree	1002.5	W	13	7	2.9	1.0	1004.9	WNW	15	6	3.7	0.5
9	Leuchars	999.7	W	3	8	2.9	1.7	1004.5	WSW	12	4	2.7	0.6
10	Bishopton	1001.8	WNW	7	0	1.3	-2.2	1005.9	SSW	7	8	3.0	1.8
11	Machrihanish	1002.9	-	-	1	5.4	-1.4	1007.5	-	-	8	4.0	2.6
12	Boulmer	998.9	WNW	13	8	3.4	2.3	1006.8	WSW	16	0	4.6	0.7
13	Eskdalemuir	1001.1	N	6	7	2.5	0.5	1008.3	SW	13	8	1.9	0.3
14	Aldergrove	1005.3	W	8	0	2.6	-0.7	1010.7	SW	15	8	3.0	1.5
15	Shap	1001.2	NW	9	8	1.3	0.4	1010.3	WSW	9	8	4.0	0.3
16	Leeming	999.2	SSE	9	7	6.5	5.2	1010.2	WSW	11	0	5.9	0.8
17	Ronaldsway	1003.8	NNW	13	3	6.0	-0.2	1012.0	W	18	4	6.1	1.0
18	Bridlington	1000.6	SSW	11	3	7.2	6.1	1010.5	SW	9	1	5.4	1.4
19	Crosby	1000.4	S	14	8	5.6	4.5	1013.5	WSW	19	8	7.2	3.2
20	Valley	1004.9	NNW	20	8	5.9	4.0	1014.6	WSW	18	8	7.6	2.3
21	Waddington	1002.6	SSW	15	0	7.9	6.2	1013.8	WSW	12	0	5.5	0.8
22	Shawbury	1001.3	S	12	8	8.7	6.7	1015.1	SSW	9	5	6.7	2.1
23	Weybourne	1004.6	S	12	0	8.0	6.6	1014.0	WSW	15	0	5.9	0.5
24	Bedford	1005.4	SSW	10	7	8.5	7.3	1016.2	WSW	8	0	5.9	2.0
25	Aberporth	1006.4	NW	25	7	6.5	4.2	1017.1	W	17	7	7.0	2.3
26	Sennybridge	1005.0	W	10	8	6.0	5.3	1017.3	W	7	1	4.0	2.7
27	Wattisham	1006.9	SSW	10	8	8.1	7.3	1016.1	W	11	0	5.8	0.2
28	Almondsbury	1005.4	S	12	8	9.9	7.1	1018.1	SW	7	3	7.5	3.7
29	Heathrow	1007.4	SSW	10	2	9.4	7.7	1018.0	WSW	11	0	7.1	3.1
30	Manston	-	W	6	-	9.1	8.0	-	NW	6	-	6.8	1.0
31	Chivenor	1007.9	WNW	18	8	8.7	6.3	1019.0	W	10	6	7.6	3.0
32	Exeter	1007.8	SW	12	8	10.6	7.6	1019.7	WSW	4	7	7.3	4.3
33	Herstmonceux	1009.6	SW	10	8	10.6	9.2	1018.4	W	5	2	7.1	2.8
34	Hurn	1008.0	WSW	14	7	10.9	8.4	1019.2	WSW	7	5	7.6	2.8
35	Camborne	1010.7	WNW	15	8	8.1	4.9	1021.3	W	11	8	8.8	4.3

Daily Weather Summary for Monday 26 December 2022

Selected European readings at (L) 0000 and (R) 1200 UTC

STATIONS		0000 UTC						1200 UTC					
NO	SITE	PRESS	WDIR	WSPD	CLOUD	TEMP	TDEW	PRESS	WDIR	WSPD	CLOUD	TEMP	TDEW
1	Murmansk	1009.8	SSW	12	4	-9.0	-11.3	1009.8	S	10	8	-8.5	-10.0
2	Helsinki	-	-	-	-	-	-	-	-	-	-	-	-
3	Stockholm	1014.5	SSE	12	-	1.9	-0.2	-	-	-	-	-	-
4	Oslo	1005.1	NE	3	-	1.0	0.7	997.9	SSE	4	8	3.4	3.0
5	Reykjavik	1008.7	N	3	2	-4.8	-8.2	-	-	-	6	-10.0	-
6	Moscow	1029.4	NNE	2	8	-3.6	-8.2	1031.0	E	2	8	-4.6	-7.9
7	Kiev	-	-	-	-	-	-	1025.4	SE	2	8	-0.8	-2.3
8	Warsaw	1019.5	ESE	8	8	3.4	3.3	1011.1	SW	6	5	10.0	7.6
9	Berlin	1009.6	SSW	8	8	9.4	8.4	1011.1	WSW	6	8	10.4	7.9
10	De Bilt	1009.3	SW	6	8	9.3	8.6	1014.1	W	10	7	7.5	2.9
11	Dublin	1007.7	W	10	1	1.8	0.9	1013.8	WSW	14	1	4.2	1.4
12	Cork	1011.9	W	8	2	3.6	1.3	1018.2	WSW	10	3	5.2	1.9
13	Sofia	1028.0	-	0	0	1.3	-0.6	1026.5	NNE	2	2	8.8	2.6
14	Belgrade	1024.1	SE	6	5	9.4	5.6	1023.4	NE	2	3	16.2	7.0
15	Budapest	1022.6	E	4	-	7.5	5.6	1021.4	SSW	2	-	9.8	7.1
16	Prague	1016.5	S	4	-	7.1	4.1	1015.6	WSW	8	8	12.1	6.8
17	Munich	1018.8	SSW	8	0	9.3	4.2	1018.4	W	6	8	13.9	4.6
18	Strasbourg	1017.4	S	6	8	10.3	7.4	1020.3	SSW	10	8	11.8	8.5
19	Paris	1015.0	SW	7	7	11.9	9.5	1019.7	WSW	12	7	11.9	8.0
20	Jersey	1012.4	SW	15	7	9.9	8.7	1021.6	WNW	10	0	9.6	2.9
21	Milan	1025.7	W	2	8	9.0	9.0	1025.9	SW	2	7	9.6	9.6
22	Marseille	1022.4	ENE	6	-	13.7	10.9	1025.4	W	5	-	17.1	12.0
23	Bordeaux	1019.6	SSE	1	8	11.4	9.3	1026.5	WSW	9	8	14.0	10.6
24	Rome	1026.5	NE	3	4	9.0	9.0	1028.0	SSE	7	5	16.9	13.0
25	Ajaccio	1025.7	NE	7	-	9.1	7.2	1026.9	SW	5	-	20.5	10.0
26	Barcelona	1022.5	N	7	5	11.6	6.3	1025.9	WSW	3	7	18.5	8.2
27	Majorca	1024.0	NNW	2	9	12.7	12.4	1026.0	SW	4	5	21.9	7.0
28	Madrid	1025.2	NNW	4	4	6.2	5.8	1028.4	NW	3	1	12.1	7.5
29	Lisbon	1020.1	ENE	4	-	12.3	12.3	1025.9	ENE	4	-	15.3	15.3
30	Athens	1026.1	N	3	-	11.6	3.0	1027.9	S	4	0	18.0	7.0
31	Malta	1027.4	S	4	4	14.0	14.0	1029.2	SW	6	2	18.2	16.0
32	Gibraltar	1022.6	WSW	5	0	13.7	11.4	1026.6	NE	8	1	17.5	13.6

Daily Weather Summary for Monday 26 December 2022

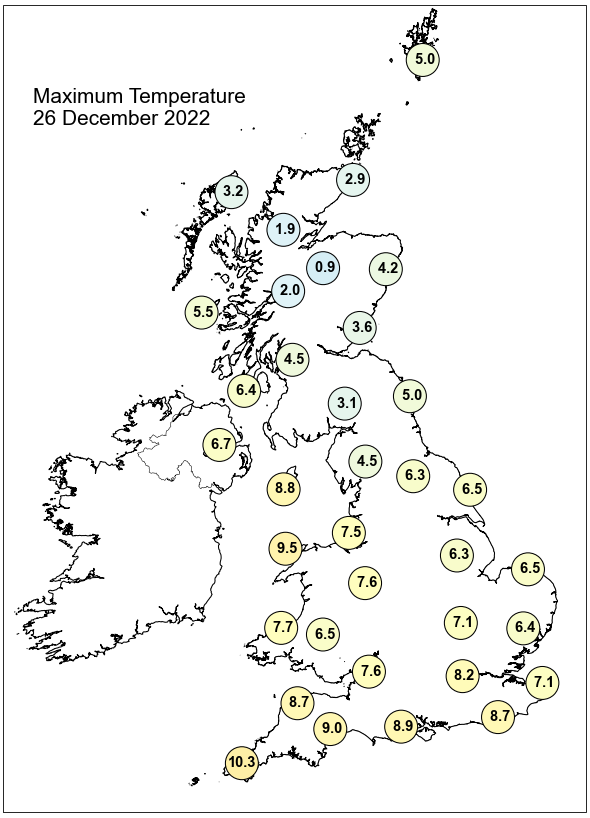

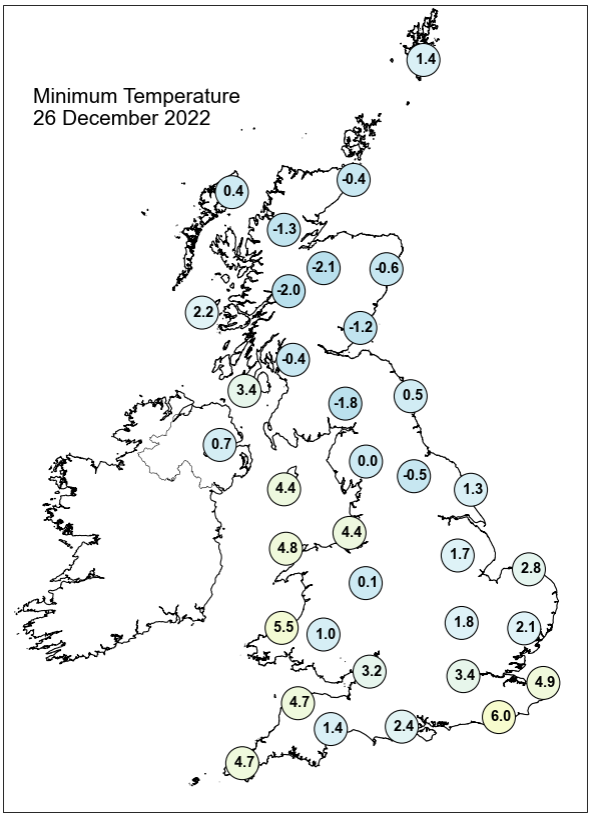

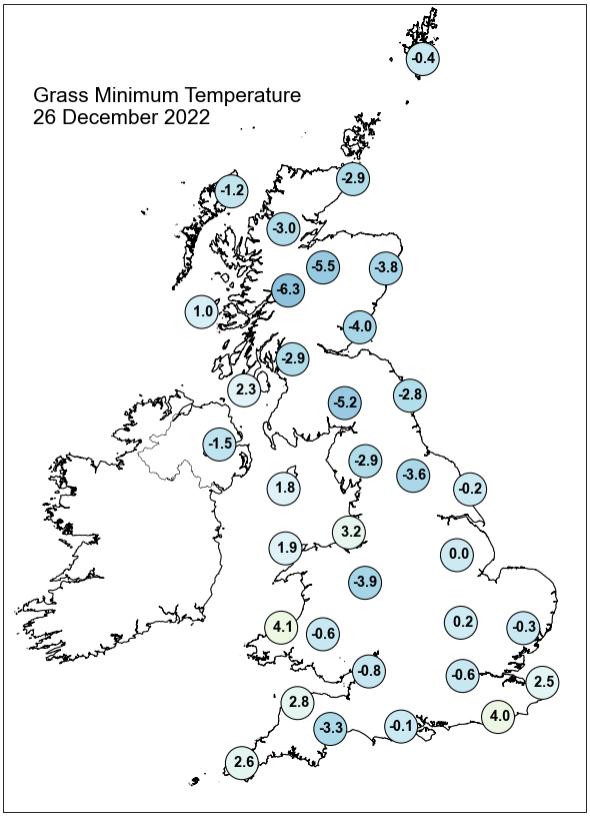

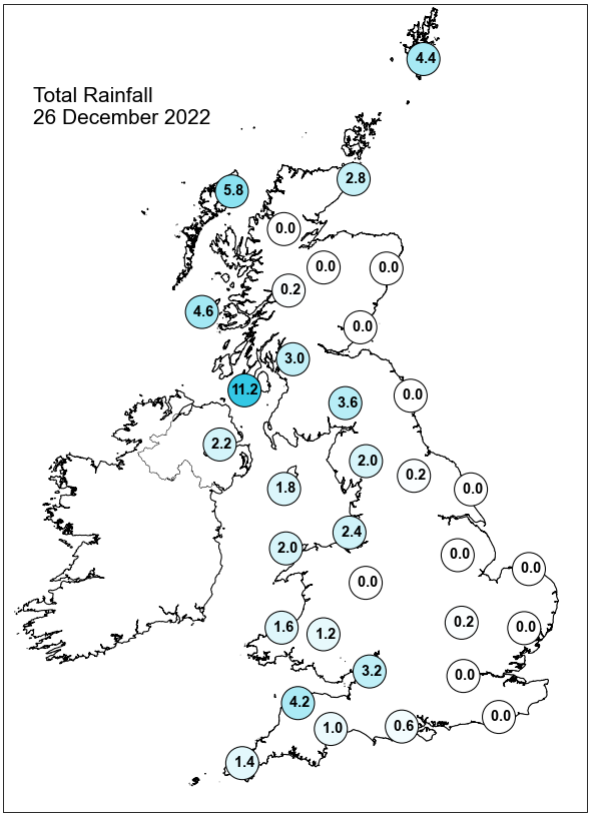

Daily Weather Summary for Monday 26 December 2022

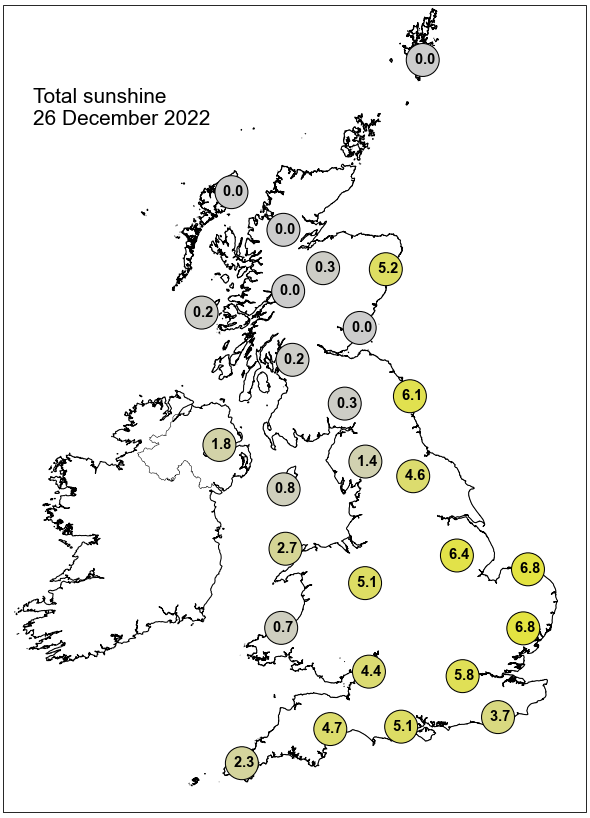

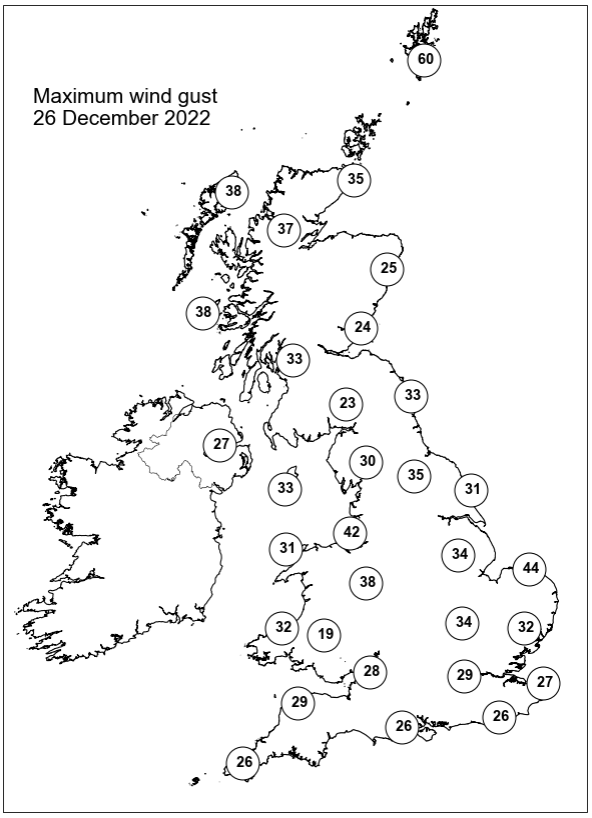

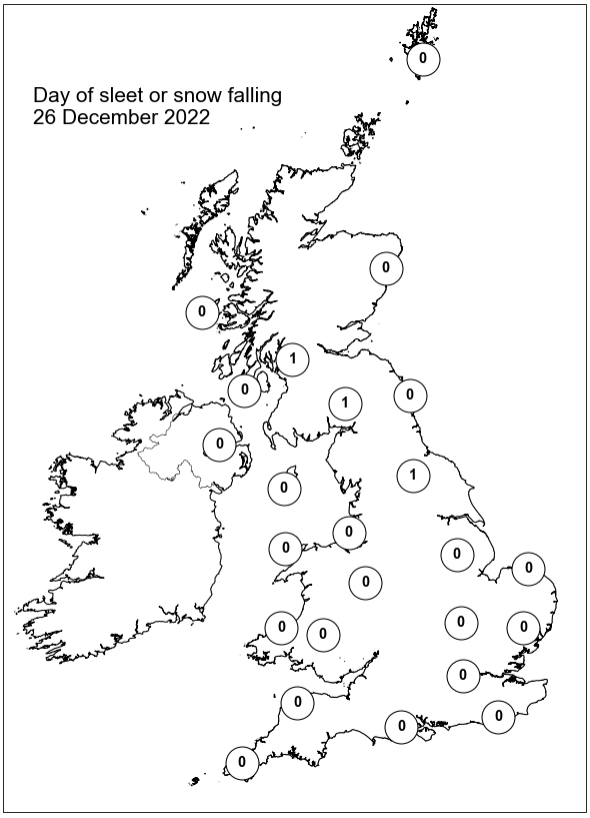

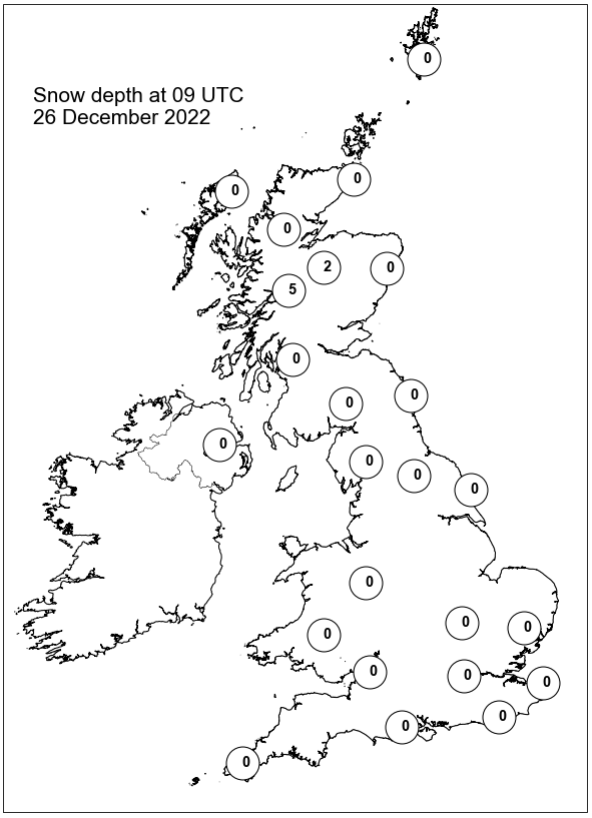

Daily Weather Summary for Tuesday 27 December 2022

This day's summary created 03/01/2023 03:03

Summary of the UK Weather for Tuesday 27 December 2022

It was a clear start for the north and east, with frost and ice impacting many northern areas. Pooling of cold air and overnight cooling led to scattered showers falling as a mixture of rain and snow across Scotland and the north of England, though it was milder and drier in Northern Ireland and the south. Cloud and rain associated with a warm front began to push eastwards across the UK in the early hours of the morning, reaching northwestern Wales and southwestern Scotland by 06:00. A broad band of heavy rain continued to push eastwards through the day. Particularly heavy downpours were seen in northwest England, with snowfall recorded in Scotland. Meanwhile, the south and east were dry for much of the morning, before persistent rainfall arrived around midday, reaching the southeast by 1600. Northern Ireland became drier for a time in the early afternoon, before showers returned. Into the evening, central parts saw some drier spells, with the heaviest rainfall having cleared much of the UK by midnight. It was generally windy across the country, with gales in places.

Daily Extremes

Highest Maximum	**12.5°C** Colwyn Bay (Clwyd, 36mAMSL)
Lowest Maximum	**1.2°C** Drumnadrochit (Inverness-shire, 53mAMSL)
Highest Minimum	**7.5°C** Isle Of Portland (Dorset, 52mAMSL)
Lowest Minimum	**-6.1°C** Braemar No 2 (Aberdeenshire, 327mAMSL)
Lowest Grass Minimum	**-11.1°C** Braemar No 2 (Aberdeenshire, 327mAMSL)
Most Rainfall	**72.6mm** Maerdy W Wks (Mid Glamorgan, 295mAMSL)
Most Sunshine	**2.0hr** Shoeburyness, Landwick (Essex, 2mAMSL)
Highest Gust	**59Kt 68mph** Wight: Needles Old Battery (Isle Of Wight, 80mAMSL)
Highest Gust (mountain)	**64Kt 74mph** Aonach Mor (Inverness-shire, 1130mAMSL)
Greatest Snow Depth at 0900 UTC	**10cm** Urquhart, Northwood (Ross & Cromarty, 17mAMSL)

mAMSL refers to station elevation in metres above mean sea level

Daily Weather Summary for Tuesday 27 December 2022

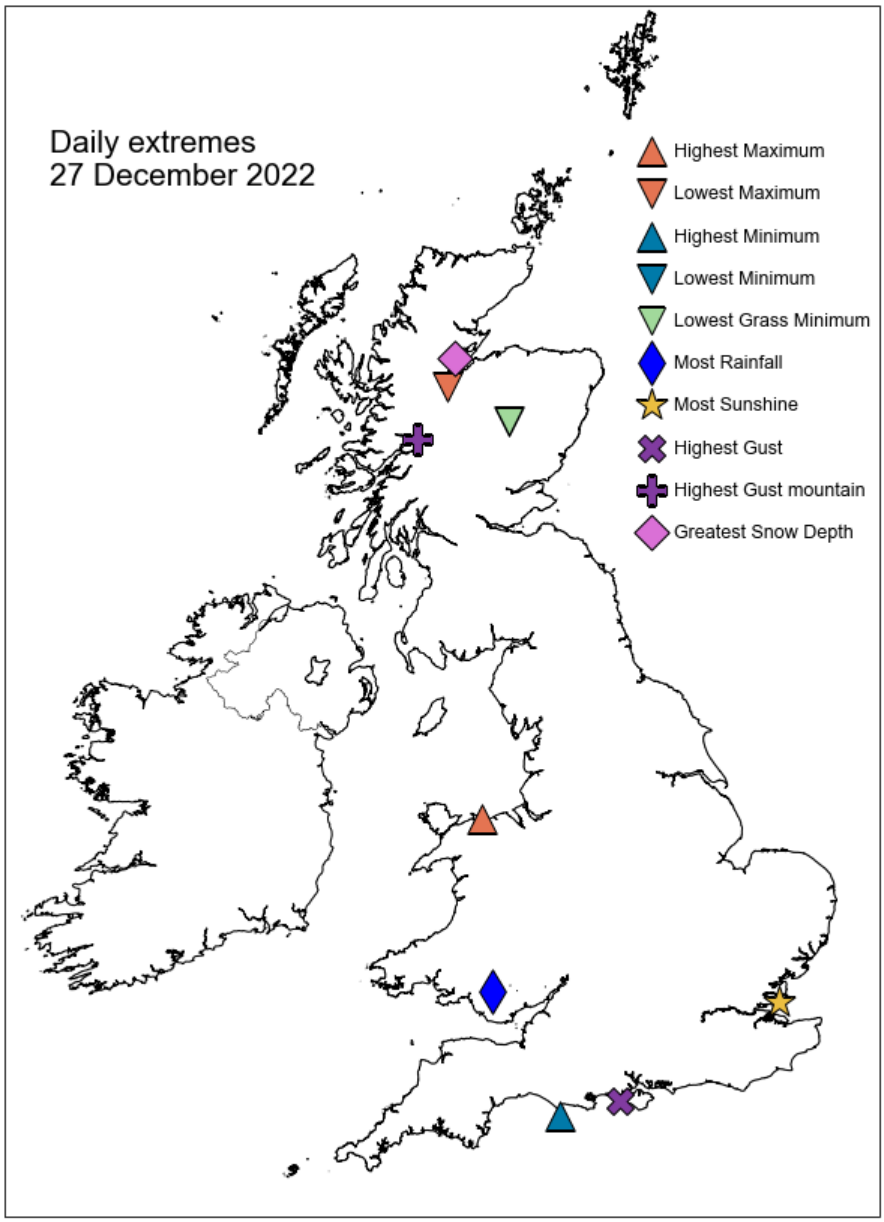

Daily Weather Summary for Tuesday 27 December 2022

North Atlantic and Europe analysis charts and satellite images at 0000 UTC

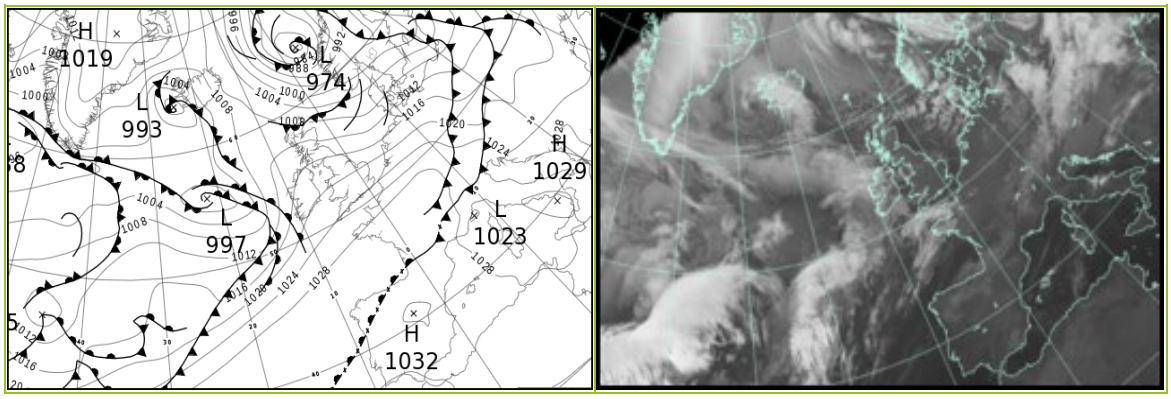

North Atlantic and Europe analysis charts and satellite images at 1200 UTC

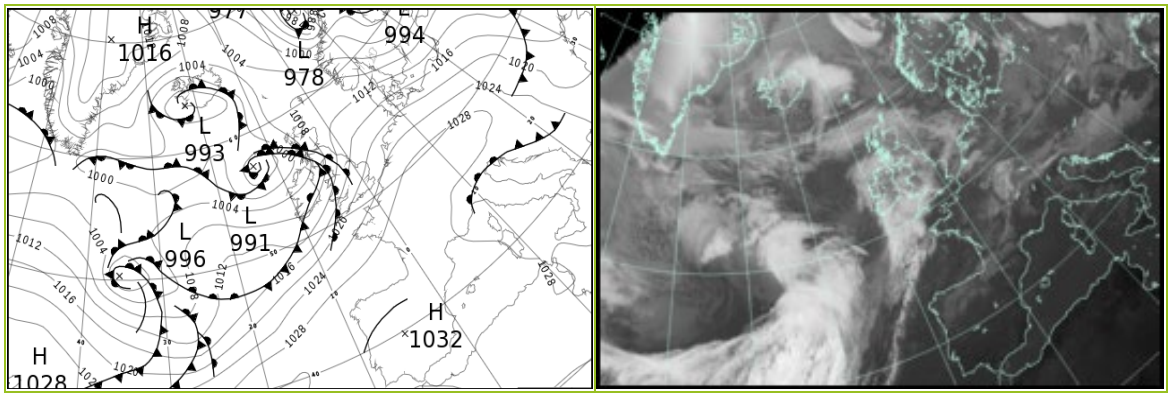

All satellite imagery copyright Met Office and EUMETSAT (European Organisation for the Exploitation of Meteorological Satellites). These show infra-red images from the geostationary MSG satellite. The rainfall rates are derived from both rain-radar and satellite data.

Daily Weather Summary for Tuesday 27 December 2022

UK satellite and rain-radar precipitation rates at (L) 0000 and (R) 1200 UTC



UK wind speed and direction at (L) 0000 and (R) 1200 UTC

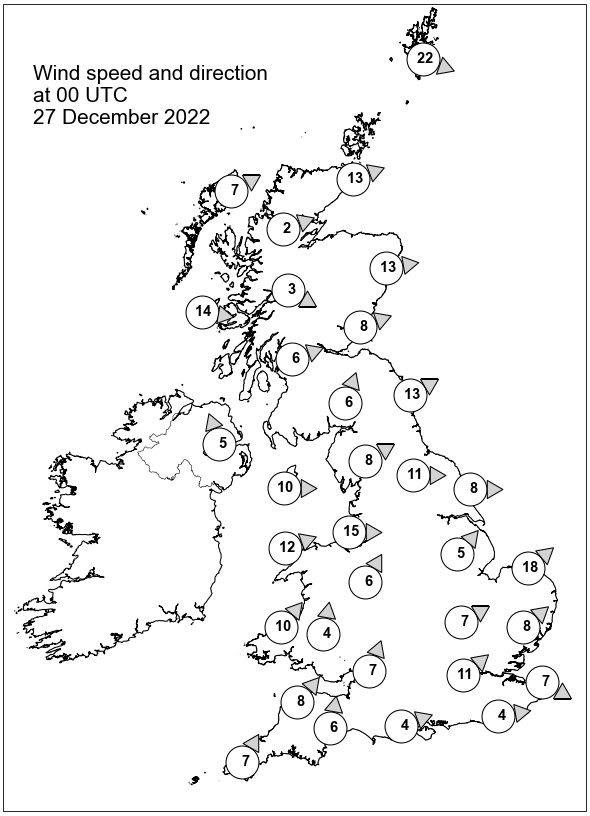

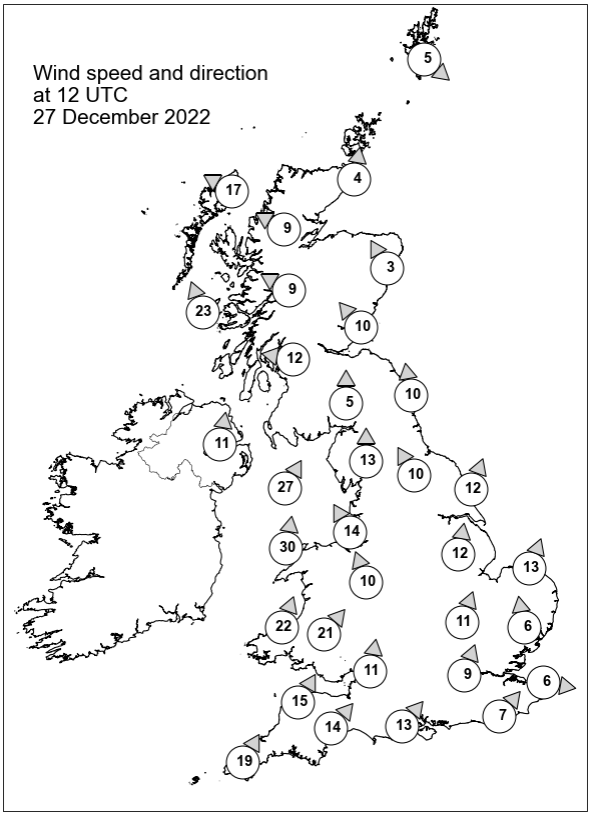

Daily Weather Summary for Tuesday 27 December 2022

Selected UK readings at (L) 0000 and (R) 1200 UTC

STATIONS		0000 UTC						1200 UTC					
NO	SITE	PRESS	WDIR	WSPD	CLOUD	TEMP	TDEW	PRESS	WDIR	WSPD	CLOUD	TEMP	TDEW
1	Lerwick	1001.6	WNW	22	6	2.4	-4.3	1008.9	NW	5	0	-0.1	-7.4
2	Wick	1008.3	WSW	13	4	0.2	-0.8	1008.4	S	4	8	2.2	1.5
3	Stornoway	1010.1	WSW	7	-	0.6	0.0	1003.8	ESE	17	7	2.9	-2.3
4	Loch Glascarnoch	1011.3	WSW	2	8	-2.0	-2.9	1006.7	ESE	9	8	-1.1	-2.1
5	Aviemore	1011.6	-	-	0	-1.7	-3.6	1007.3	-	-	8	-0.8	-1.6
6	Dyce	1010.9	W	13	0	1.4	-3.1	1009.8	SSE	3	8	2.8	-3.5
7	Tulloch Bridge	1013.3	WNW	3	8	-1.1	-1.5	1005.9	ESE	9	8	1.4	-0.2
8	Tiree	1013.6	W	14	2	3.5	-2.4	999.6	SSE	23	7	7.9	7.5
9	Leuchars	1012.4	WSW	8	0	-0.3	-1.8	1008.9	SE	10	8	2.0	0.9
10	Bishopton	1014.5	WSW	6	8	1.4	-0.1	1005.2	E	12	8	1.6	1.1
11	Machrihanish	1014.9	-	-	6	3.2	0.6	1002.9	-	-	8	9.0	7.1
12	Boulmer	1014.0	WSW	13	0	1.7	-0.3	1010.3	S	10	8	3.8	2.6
13	Eskdalemuir	1015.9	SSW	6	6	-0.5	-1.2	1008.0	S	5	8	1.6	1.4
14	Aldergrove	1017.4	SSE	5	8	0.9	0.3	1003.7	S	11	8	8.6	8.1
15	Shap	1017.3	WSW	8	0	0.9	-2.0	1009.4	S	13	8	4.0	3.5
16	Leeming	1016.7	W	11	0	2.6	-0.9	1012.5	SSE	10	8	4.0	2.6
17	Ronaldsway	1017.6	W	10	7	5.7	2.3	1006.7	SSW	27	7	10.8	9.4
18	Bridlington	1016.1	W	8	0	2.3	0.4	1014.5	SSW	12	7	5.2	3.8
19	Crosby	1018.8	W	15	8	6.4	2.9	1011.3	SSE	14	8	6.7	5.4
20	Valley	1019.0	WSW	12	7	6.7	2.4	1009.3	S	30	8	10.2	9.7
21	Waddington	1019.2	SW	5	0	1.8	0.3	1016.7	S	12	8	5.8	4.2
22	Shawbury	1020.3	SSW	6	0	3.1	0.5	1014.0	SSE	10	8	7.3	5.4
23	Weybourne	1018.6	SW	18	0	3.5	1.2	1018.6	SSW	13	1	4.6	2.9
24	Bedford	1021.4	WSW	7	0	2.5	1.5	1018.6	SSW	11	8	8.3	5.7
25	Aberporth	1020.9	SW	10	5	4.5	2.5	1012.7	SSW	22	8	9.2	8.6
26	Sennybridge	1021.9	S	4	8	2.9	1.8	1014.6	SW	21	8	7.7	7.1
27	Wattisham	1021.0	SW	8	0	2.1	0.9	1020.7	S	6	8	5.5	3.9
28	Almondsbury	1022.8	SSW	7	8	5.2	4.1	1018.0	S	11	8	9.3	6.8
29	Heathrow	1022.9	SW	11	1	4.0	1.8	1020.7	SSW	9	6	9.2	6.2
30	Manston	-	WNW	7	-	4.3	2.0	-	W	6	-	8.2	5.5
31	Chivenor	1023.2	SW	8	8	6.7	4.9	1017.9	SSW	15	8	9.7	7.6
32	Exeter	1023.8	S	6	0	2.6	1.6	1019.1	SW	14	8	10.5	7.7
33	Herstmonceux	1024.0	W	4	0	4.5	3.0	1022.3	SW	7	8	8.9	7.9
34	Hurn	1023.9	WSW	4	1	3.9	2.5	1020.7	SW	13	8	11.2	7.3
35	Camborne	1024.4	SSW	7	6	6.5	5.2	1018.8	SSW	19	8	9.5	8.4

Daily Weather Summary for Tuesday 27 December 2022

Selected European readings at (L) 0000 and (R) 1200 UTC

STATIONS		0000 UTC						1200 UTC					
NO	SITE	PRESS	WDIR	WSPD	CLOUD	TEMP	TDEW	PRESS	WDIR	WSPD	CLOUD	TEMP	TDEW
1	Murmansk	1006.0	S	14	7	-3.4	-6.1	1005.9	S	16	3	-9.1	-12.8
2	Helsinki	-	-	-	-	-	-	998.7	SSE	8	8	-0.3	-0.7
3	Stockholm	997.9	ESE	4	-	0.1	0.0	998.1	WSW	10	-	3.0	0.0
4	Oslo	996.2	S	4	-	0.3	0.2	1003.2	SW	3	2	1.2	-3.5
5	Reykjavik	998.8	E	10	8	-4.0	-12.9	992.2	NE	10	7	-2.9	-4.3
6	Moscow	1027.0	ESE	4	8	-5.9	-9.6	1017.9	ESE	2	8	-4.5	-5.9
7	Kiev	1017.9	S	4	8	-0.2	-0.9	1012.2	SW	4	9	5.2	4.8
8	Warsaw	1012.0	SW	4	7	7.8	7.0	1019.6	W	14	7	4.3	0.1
9	Berlin	1017.1	W	10	8	5.5	0.3	1022.3	W	14	8	5.7	1.8
10	De Bilt	1020.4	SW	10	3	4.6	2.0	1023.7	SSW	8	8	6.9	4.4
11	Dublin	1019.1	SW	6	1	2.6	1.2	1005.9	SSW	14	7	10.8	8.5
12	Cork	1019.9	SSW	8	7	3.9	3.1	1007.9	SW	21	8	10.3	10.2
13	Sofia	1027.7	S	4	0	0.8	-0.3	1024.0	ENE	4	3	10.0	3.8
14	Belgrade	1022.4	SSW	2	8	13.2	6.4	1026.4	WSW	4	8	11.3	9.4
15	Budapest	1020.8	NW	2	-	5.3	5.3	1026.3	NW	14	-	8.1	-0.9
16	Prague	1019.3	WSW	4	-	6.1	3.9	1027.8	WSW	8	3	4.6	-0.6
17	Munich	1024.5	W	8	7	6.8	5.6	1030.4	W	8	7	6.5	-2.2
18	Strasbourg	1028.7	W	9	-	6.5	2.0	1030.6	SSW	4	-	8.0	3.5
19	Paris	1028.6	SSW	4	3	3.9	1.9	1028.6	S	7	1	8.9	4.1
20	Jersey	1026.8	WSW	12	7	8.4	4.9	1024.4	SSW	15	0	9.8	6.3
21	Milan	1024.6	WSW	3	6	9.4	9.4	1025.7	N	1	0	11.6	7.6
22	Marseille	1027.8	N	1	-	9.0	8.9	1028.3	WSW	4	-	14.3	7.8
23	Bordeaux	1030.8	WSW	2	9	7.0	6.7	1030.4	-	0	8	11.3	11.1
24	Rome	1027.6	E	5	2	10.8	10.8	1026.8	SSE	6	6	16.3	12.8
25	Ajaccio	1027.2	NE	7	-	9.0	6.4	1027.8	WSW	4	-	16.6	12.5
26	Barcelona	1029.2	N	8	-	9.9	8.2	1030.3	SW	6	1	17.0	10.7
27	Majorca	1028.5	N	4	8	8.5	7.7	1029.8	SSE	1	2	19.9	12.8
28	Madrid	1032.6	NNW	3	0	5.4	4.9	1032.1	S	2	0	11.9	7.7
29	Lisbon	1029.3	-	-	-	14.2	14.2	1031.2	NNE	3	1	17.5	14.8
30	Athens	1026.2	N	3	-	11.9	10.5	1024.0	NW	3	0	18.8	11.5
31	Malta	1029.0	WSW	5	1	14.8	14.7	1027.7	WSW	7	1	19.2	16.8
32	Gibraltar	1028.0	ENE	2	0	13.8	11.3	1029.4	E	16	0	18.1	13.6

Daily Weather Summary for Tuesday 27 December 2022

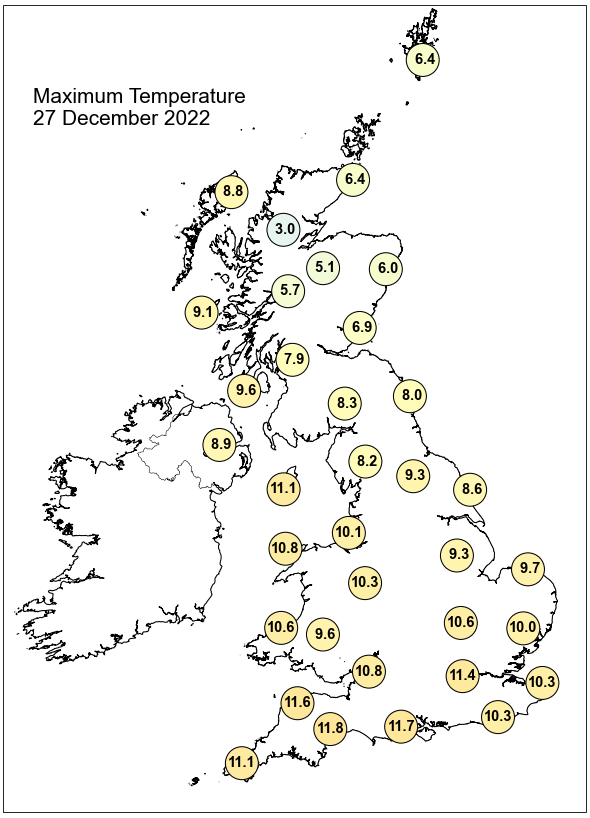

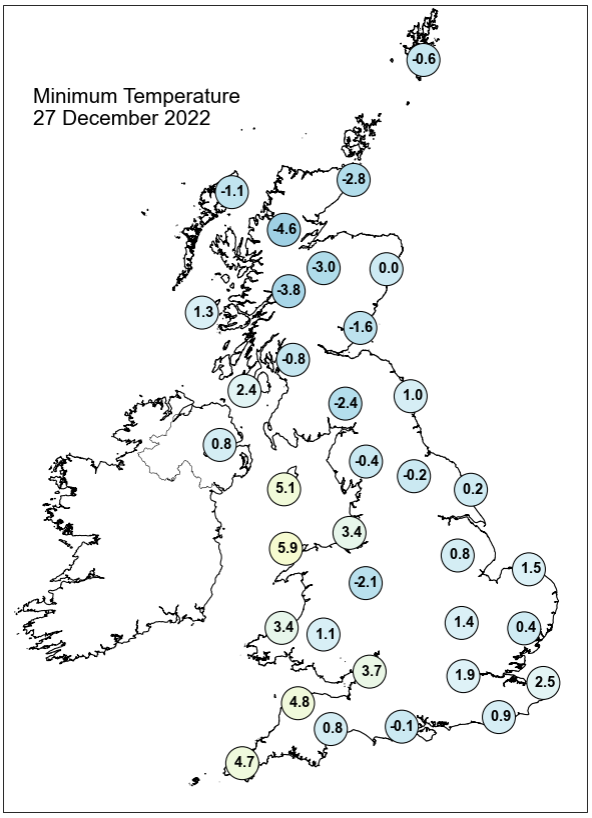

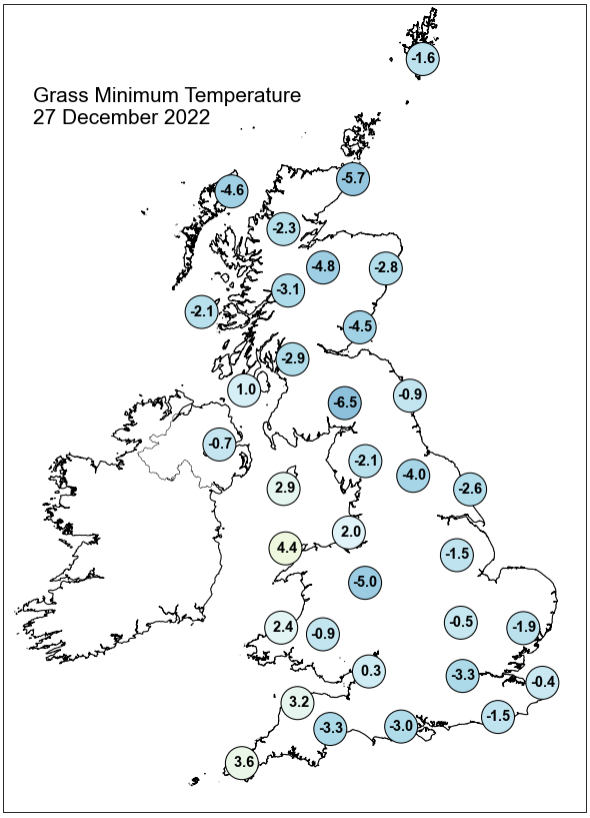

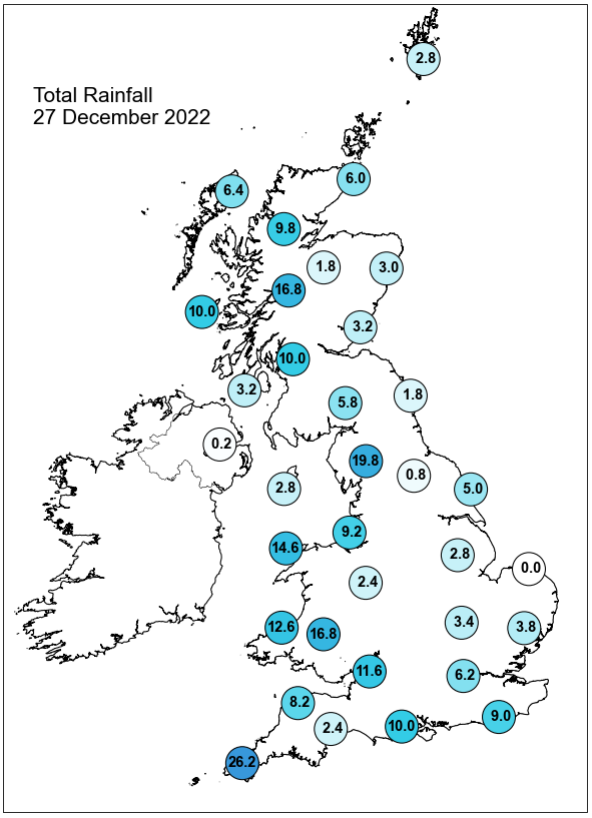

Daily Weather Summary for Tuesday 27 December 2022

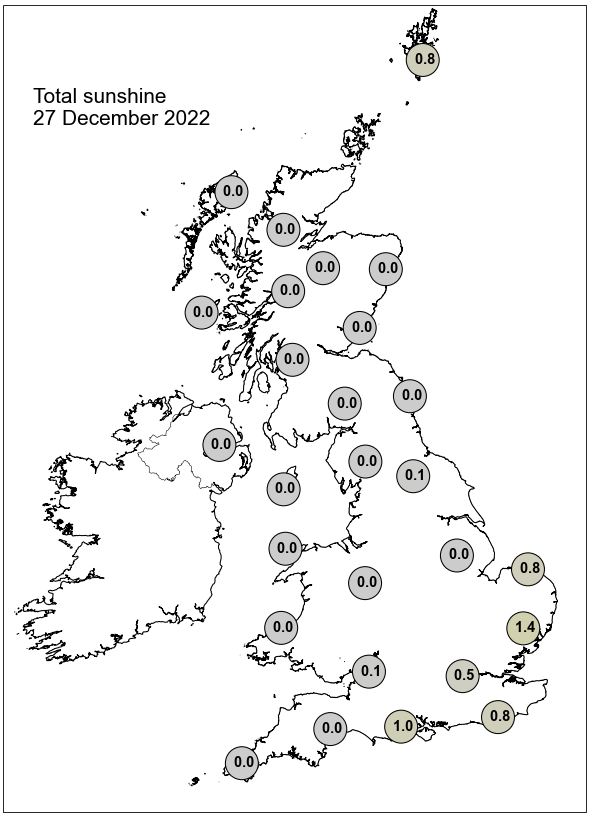

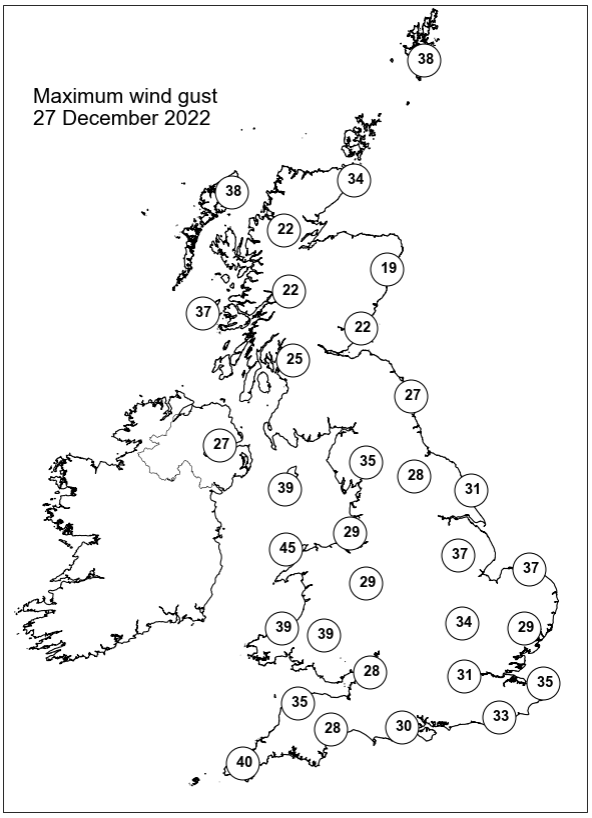

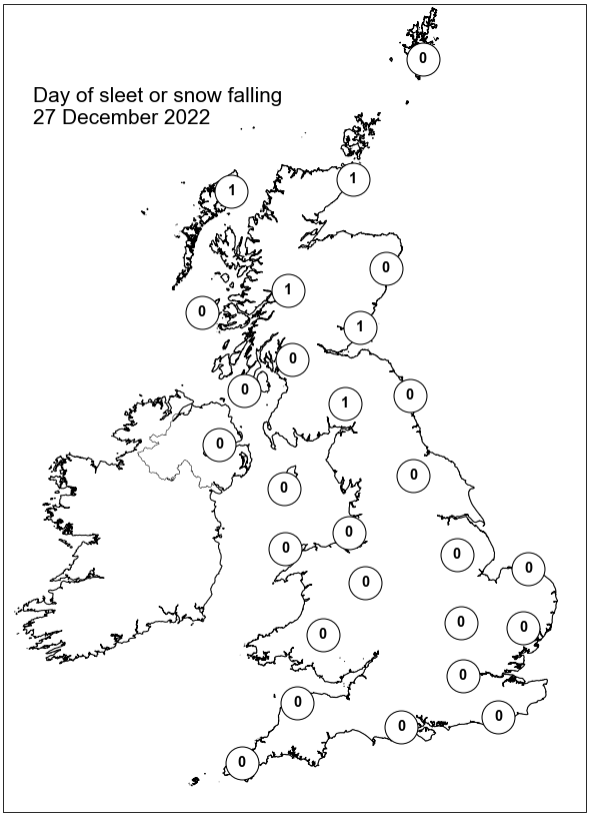

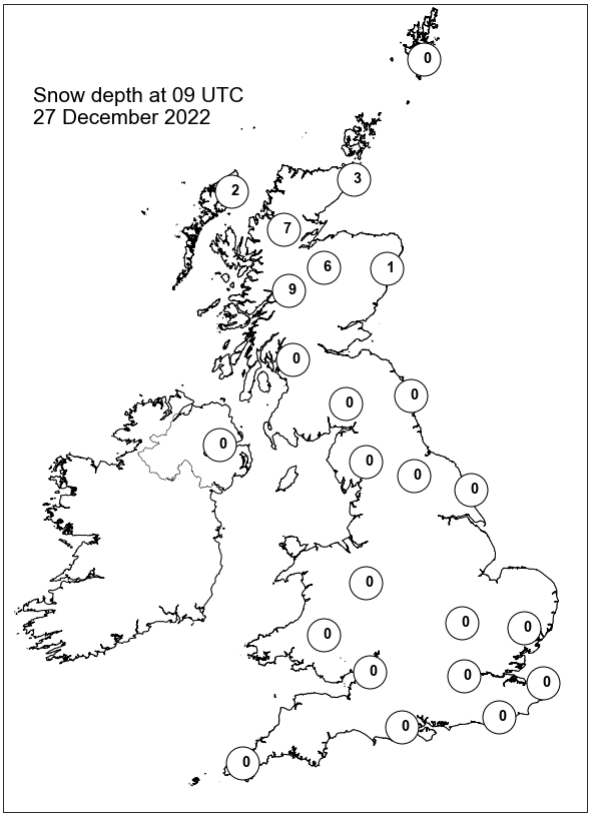

Daily Weather Summary for Wednesday 28 December 2022

This day's summary created 04/01/2023 03:03

Summary of the UK Weather for Wednesday 28 December 2022

It was a north/south split in terms of air masses in the early hours as a low pressure centre lay off the north Scottish coast, drawing cooler Scandinavian air round to the North. The south was fed by much milder maritime air from the Atlantic, confining any frost to Scottish highlands. Widespread scattered showers in the early hours were generally replaced by a large band of heavy rain moving in across the South west, making landfall by midnight and covering most of Wales and the South by 0600. Throughout Thursday the weather was mainly a result of a complex frontal system, controlled by a low pressure over northern Ireland. A warm front moved northwards from northern England, reaching the Scottish border by lunchtime, whilst an occluded front moved eastwards over southern England, followed closely behind by a parallel cold front. These brought consistent rainfall for the south through the morning. Drier conditions followed, reaching the far southwest by late morning, and subsequently moving eastwards through the afternoon. By evening much of central and southern England was dry with the occasional shower, however it stayed wet in much of Scotland. A cloudy day throughout for many, with central England seeing the most of any clear spells, strong winds and gusts were also experienced by many.

Daily Extremes

Highest Maximum	**13.6°C** Merryfield (Somerset, 30mAMSL) also Exeter Airport No 2 (Devon, 27mAMSL)
Lowest Maximum	**2.1°C** Drumnadrochit (Inverness-shire, 53mAMSL)
Highest Minimum	**10.2°C** Scilly: St Marys Airport (Isles Of Scilly, 31mAMSL)
Lowest Minimum	**-5.2°C** Altnaharra No 2 (Sutherland, 81mAMSL)
Lowest Grass Minimum	**-7.6°C** Aboyne No 2 (Aberdeenshire, 140mAMSL)
Most Rainfall	**48.4mm** Seathwaite (Cumbria, 129mAMSL)
Most Sunshine	**0.5hr** Hawarden Airport (Clwyd, 11mAMSL)
Highest Gust	**65Kt 75mph** Wight: Needles Old Battery (Isle Of Wight, 80mAMSL)
Highest Gust (mountain)	**66Kt 76mph** Great Dun Fell No 2 (Cumbria, 847mAMSL)
Greatest Snow Depth at 0900 UTC	**4cm** Loch Glascarnoch (Ross & Cromarty, 269mAMSL)

mAMSL refers to station elevation in metres above mean sea level

Daily Weather Summary for Wednesday 28 December 2022

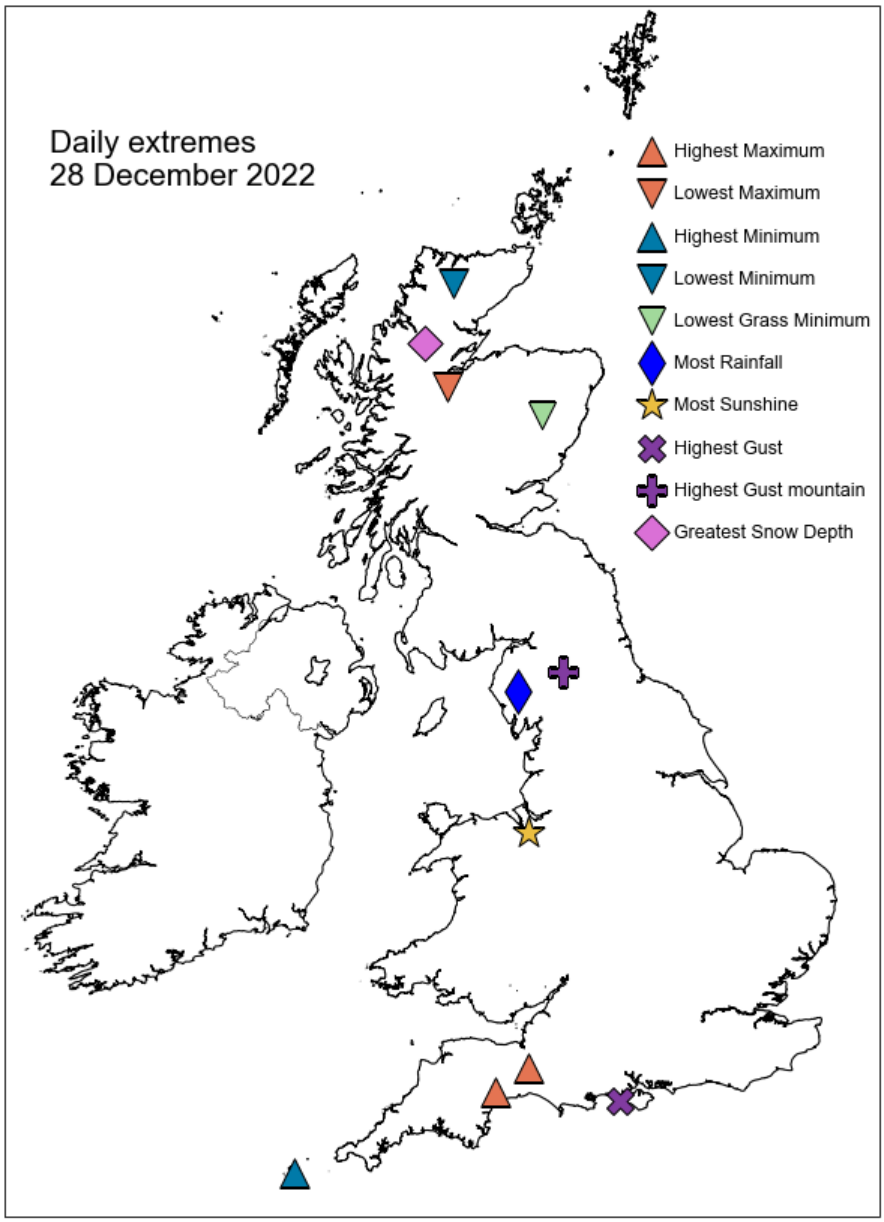

Daily Weather Summary for Wednesday 28 December 2022

North Atlantic and Europe analysis charts and satellite images at 0000 UTC

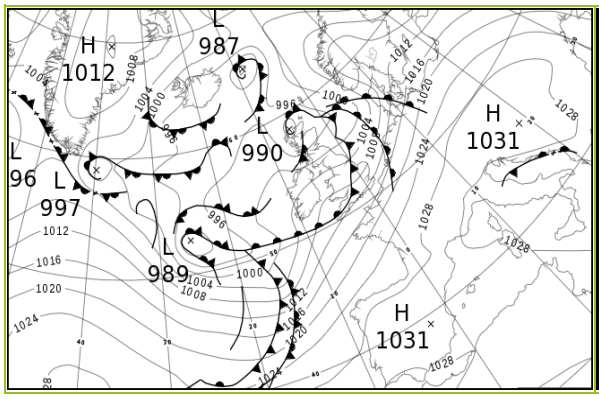



North Atlantic and Europe analysis charts and satellite images at 1200 UTC

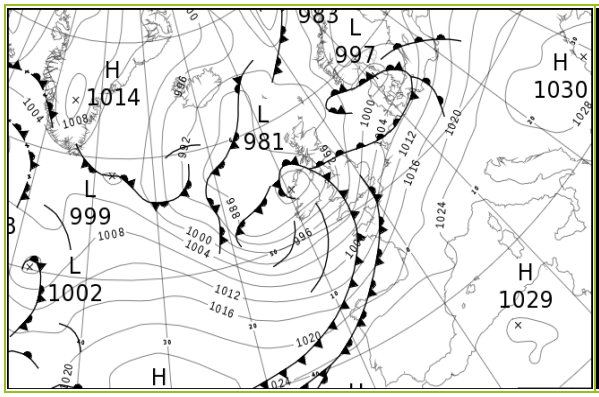

All satellite imagery copyright Met Office and EUMETSAT (European Organisation for the Exploitation of Meteorological Satellites). These show infra-red images from the geostationary MSG satellite. The rainfall rates are derived from both rain-radar and satellite data.

Daily Weather Summary for Wednesday 28 December 2022

UK satellite and rain-radar precipitation rates at (L) 0000 and (R) 1200 UTC

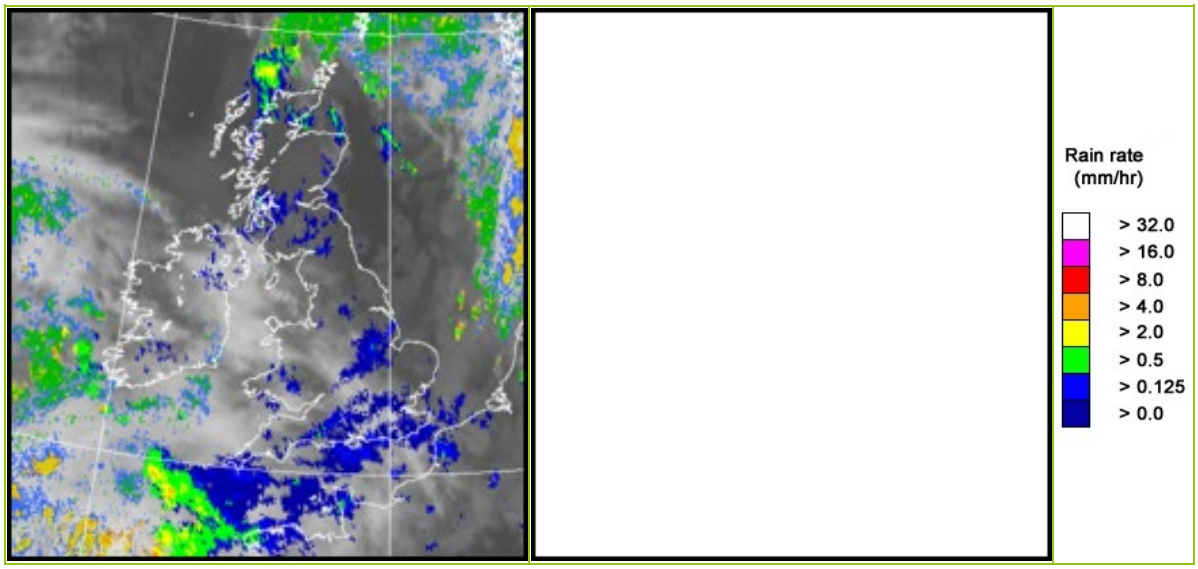

UK wind speed and direction at (L) 0000 and (R) 1200 UTC

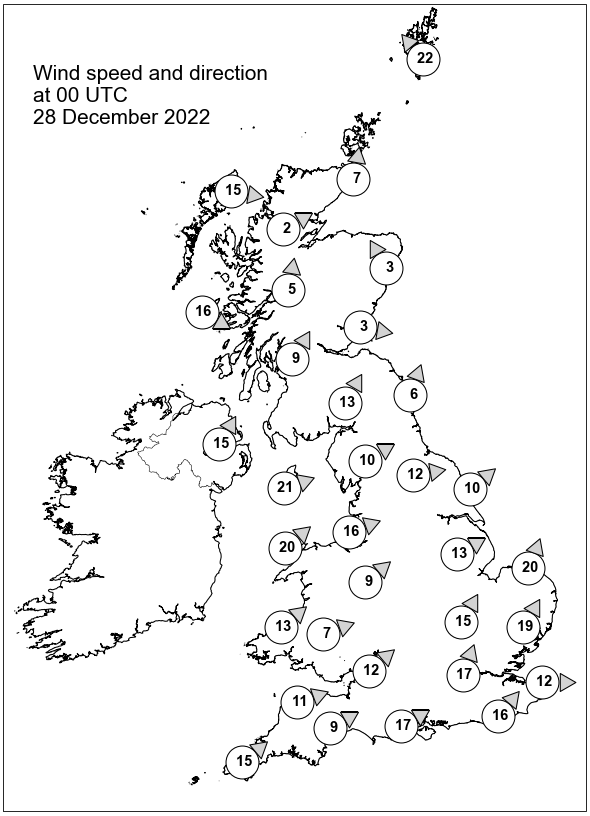

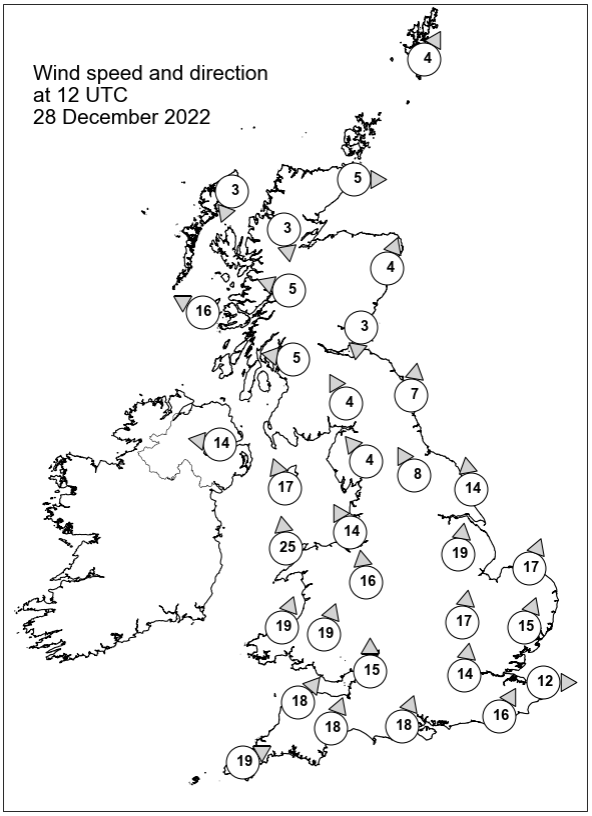

Daily Weather Summary for Wednesday 28 December 2022

Selected UK readings at (L) 0000 and (R) 1200 UTC

STATIONS		0000 UTC						1200 UTC					
NO	SITE	PRESS	WDIR	WSPD	CLOUD	TEMP	TDEW	PRESS	WDIR	WSPD	CLOUD	TEMP	TDEW
1	Lerwick	997.2	SE	22	8	4.1	2.1	990.0	SSW	4	7	4.9	4.2
2	Wick	993.1	S	7	8	5.5	4.1	990.4	W	5	7	4.2	3.2
3	Stornoway	992.0	W	15	8	6.1	5.0	990.0	NNE	3	8	4.7	3.3
4	Loch Glascarnoch	993.8	WSW	2	8	1.0	0.7	991.3	N	3	8	1.0	0.1
5	Aviemore	994.2	-	-	8	3.7	1.3	991.8	-	-	8	0.8	0.1
6	Dyce	995.5	SSE	3	8	0.6	0.2	992.5	SSW	4	8	3.2	1.5
7	Tulloch Bridge	995.1	S	5	8	4.3	3.7	991.3	ESE	5	8	2.6	1.4
8	Tiree	995.7	WNW	16	8	8.1	7.1	987.4	ESE	16	8	6.6	5.3
9	Leuchars	996.7	W	3	8	2.6	2.6	991.3	N	3	8	4.4	3.9
10	Bishopton	997.1	SSW	9	8	6.7	6.1	989.4	E	5	7	5.2	4.5
11	Machrihanish	999.3	-	-	8	9.6	6.4	986.4	-	-	8	6.6	5.7
12	Boulmer	999.9	SSW	6	3	5.0	3.5	993.0	S	7	6	5.9	4.8
13	Eskdalemuir	1000.2	SSW	13	8	5.5	4.6	991.7	SSE	4	8	4.8	4.2
14	Aldergrove	1002.2	SSW	15	8	6.2	5.1	984.2	E	14	8	7.7	7.2
15	Shap	1002.5	WSW	10	8	6.7	3.9	991.5	SE	4	8	5.1	4.8
16	Leeming	1002.9	W	12	5	7.6	4.1	993.5	SSE	8	8	6.0	5.5
17	Ronaldsway	1003.6	WSW	21	4	8.9	5.4	987.1	SSE	17	8	10.4	10.4
18	Bridlington	1002.9	SW	10	5	7.8	6.9	995.1	S	14	8	7.2	6.9
19	Crosby	1005.7	WSW	16	8	8.6	6.0	990.6	SSE	14	8	9.7	8.6
20	Valley	1006.0	SW	20	2	9.0	5.2	988.2	S	25	8	10.0	9.5
21	Waddington	1005.6	WSW	13	8	8.4	8.0	996.5	S	19	8	9.5	8.4
22	Shawbury	1006.9	SW	9	4	7.8	5.3	992.6	S	16	8	10.1	8.3
23	Weybourne	1005.6	SSW	20	8	8.9	7.5	999.4	SSW	17	8	9.8	8.8
24	Bedford	1007.0	SSW	15	8	9.8	8.9	998.6	S	17	8	9.6	8.6
25	Aberporth	1008.2	SW	13	8	8.4	7.2	990.8	SSW	19	8	11.3	11.0
26	Sennybridge	1008.7	WSW	7	8	7.0	6.8	992.6	SSW	19	8	10.0	9.1
27	Wattisham	1008.6	SSW	19	8	8.2	7.5	1001.8	SSW	15	8	9.3	8.4
28	Almondsbury	1009.9	SW	12	8	9.7	8.8	996.1	S	15	8	10.9	9.9
29	Heathrow	1009.7	SSW	17	8	10.5	9.4	1001.5	S	14	8	10.0	8.8
30	Manston	-	W	12	-	9.1	8.2	-	W	12	-	10.3	8.4
31	Chivenor	1010.4	WSW	11	8	10.3	8.8	996.0	SW	18	8	12.2	11.1
32	Exeter	1011.1	WSW	9	8	11.1	10.0	997.4	SSW	18	8	12.0	11.2
33	Herstmonceux	1012.7	SW	16	8	9.9	8.8	1004.8	SSW	16	8	9.5	8.7
34	Hurn	1011.6	WSW	17	8	11.2	10.5	1000.5	SSW	18	8	10.1	9.5
35	Camborne	1011.5	SW	15	8	11.0	10.8	999.0	WSW	19	8	11.8	10.7

Daily Weather Summary for Wednesday 28 December 2022

Selected European readings at (L) 0000 and (R) 1200 UTC

STATIONS		0000 UTC						1200 UTC					
NO	SITE	PRESS	WDIR	WSPD	CLOUD	TEMP	TDEW	PRESS	WDIR	WSPD	CLOUD	TEMP	TDEW
1	Murmansk	1004.9	SSW	2	6	-11.7	-13.6	1002.5	S	12	7	-5.9	-8.6
2	Helsinki	1002.1	W	12	8	0.0	-0.7	1007.2	WSW	8	8	-1.4	-3.0
3	Stockholm	1007.3	WSW	8	-	-0.4	-5.2	1006.3	-	0	-	-2.2	-4.2
4	Oslo	1008.5	NNE	4	-	-6.3	-7.6	1003.4	NNE	9	8	-3.4	-6.8
5	Reykjavik	995.4	SE	3	2	-7.4	-9.8	994.6	N	8	1	-5.7	-9.9
6	Moscow	1011.2	ESE	2	8	-1.1	-1.9	1010.1	-	0	8	-1.2	-2.0
7	Kiev	1018.9	WNW	6	8	2.0	-0.7	1023.6	WNW	6	6	2.8	-2.9
8	Warsaw	1023.7	WSW	8	7	3.8	0.3	1019.2	S	4	7	4.0	-0.2
9	Berlin	1021.5	SSW	6	8	4.1	1.6	1012.4	SW	10	7	7.5	4.2
10	De Bilt	1014.5	S	12	8	6.0	4.3	1008.4	SSW	16	8	9.2	7.9
11	Dublin	1005.4	SW	8	2	6.6	3.4	985.4	S	12	7	10.9	9.8
12	Cork	1006.6	S	4	7	5.7	5.2	989.9	SW	21	7	9.1	7.6
13	Sofia	1028.0	W	6	6	7.1	3.9	1028.4	NE	2	8	6.9	1.9
14	Belgrade	1031.7	NNE	2	3	5.2	-1.9	1028.4	ESE	4	1	9.0	-0.6
15	Budapest	1030.6	S	4	-	-0.5	-3.0	1028.1	SSW	2	-	5.4	-0.6
16	Prague	1027.3	S	4	-	1.5	-1.4	1019.7	S	8	7	6.1	0.6
17	Munich	1028.4	S	4	2	1.5	0.1	1022.0	WSW	4	7	8.0	0.2
18	Strasbourg	1026.7	S	7	8	2.4	1.4	1019.9	S	8	7	8.4	4.0
19	Paris	1022.0	SSW	12	8	8.4	6.7	1014.7	SSW	15	8	11.0	6.9
20	Jersey	1016.9	SSW	17	8	10.5	8.6	1005.7	S	23	8	10.8	9.5
21	Milan	1027.6	NNW	3	9	6.5	6.5	1026.5	-	0	8	9.7	7.9
22	Marseille	1028.2	SW	3	-	4.6	3.6	1024.7	N	3	-	11.8	5.9
23	Bordeaux	1026.4	SE	3	9	7.3	7.2	1019.8	SW	10	-	15.7	10.5
24	Rome	1026.2	E	6	0	9.8	9.7	1025.8	S	9	4	16.7	12.4
25	Ajaccio	1028.0	NE	6	-	7.7	4.8	1026.8	WSW	3	-	17.4	11.9
26	Barcelona	1028.5	N	4	6	9.9	7.9	1024.6	WSW	12	0	15.5	11.2
27	Majorca	1029.2	ENE	2	9	9.6	9.1	1026.1	-	0	1	15.4	12.9
28	Madrid	1031.5	NNW	3	0	4.8	4.3	1027.0	S	2	0	10.5	6.0
29	Lisbon	1028.9	S	2	-	12.6	12.6	1027.3	NE	2	7	13.3	13.3
30	Athens	1024.5	N	2	-	11.5	10.8	1024.7	N	4	-	17.3	11.2
31	Malta	1027.4	WNW	5	0	13.8	11.7	1026.8	NW	7	1	19.7	15.7
32	Gibraltar	1027.5	E	14	1	16.8	13.4	1026.7	ENE	7	2	17.2	12.7

Daily Weather Summary for Wednesday 28 December 2022

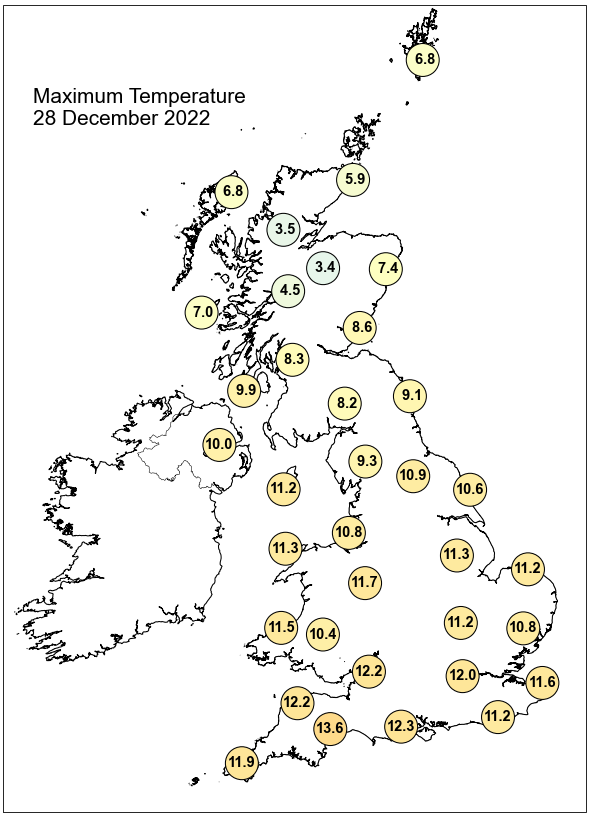

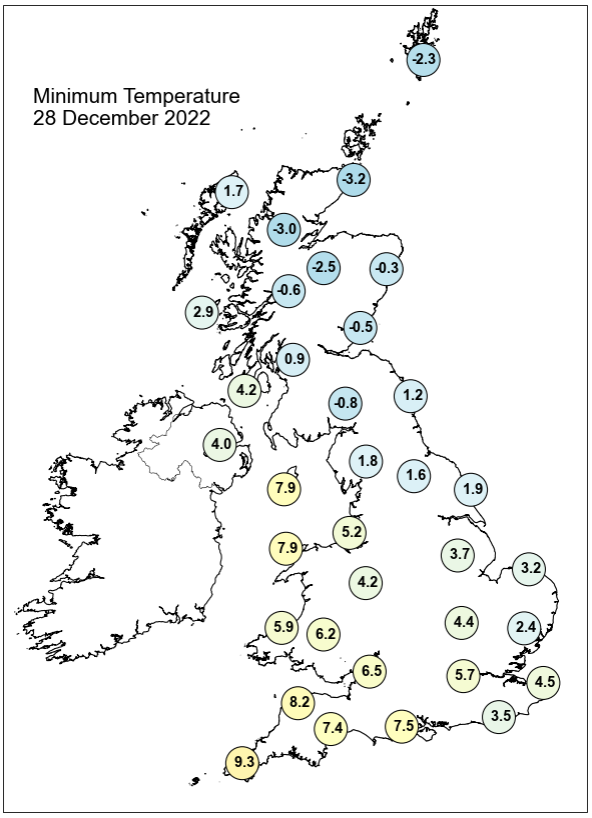

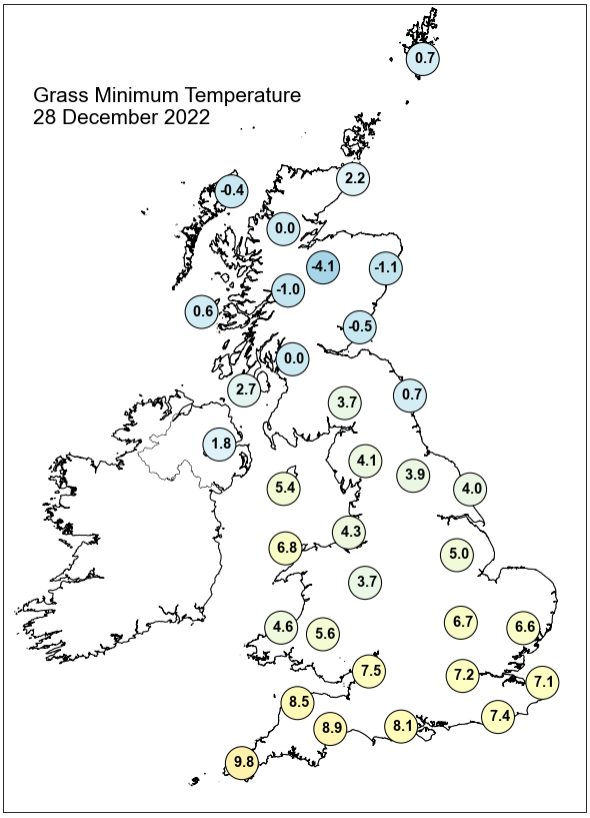

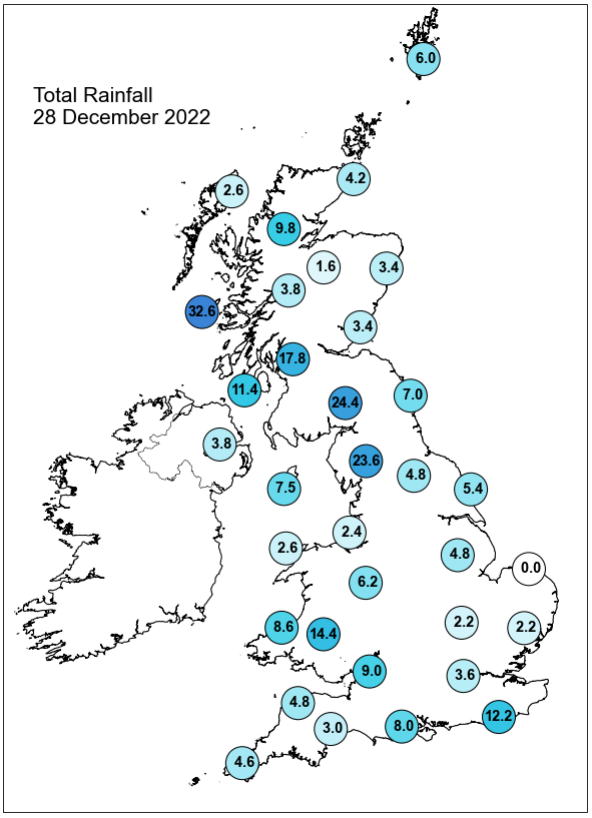

Daily Weather Summary for Wednesday 28 December 2022

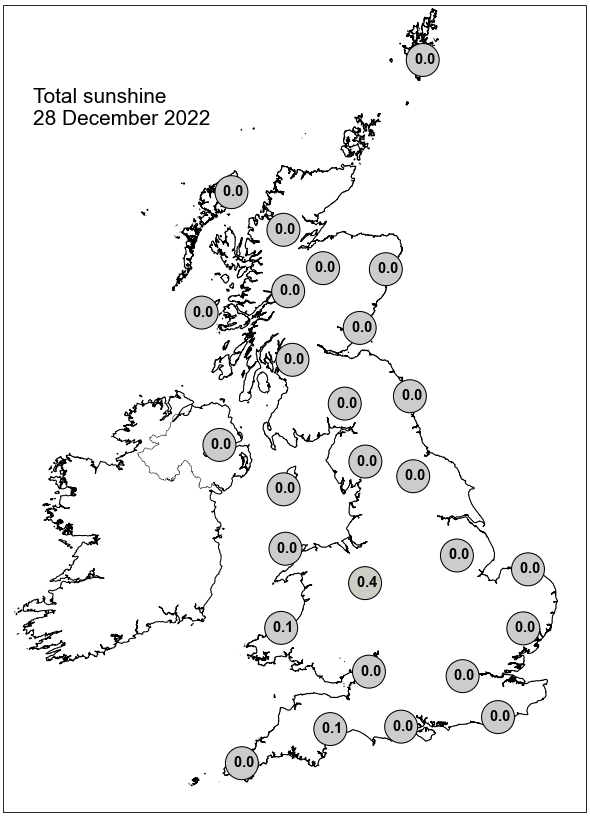

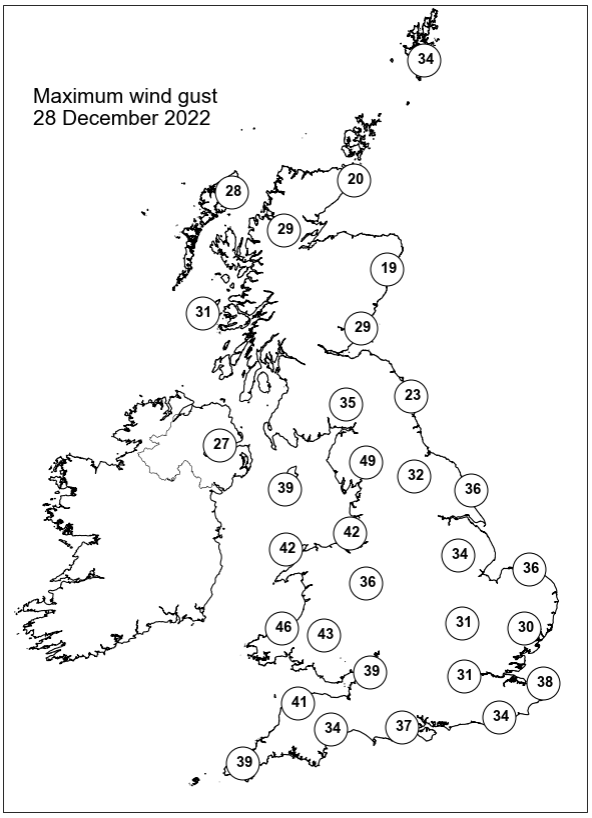

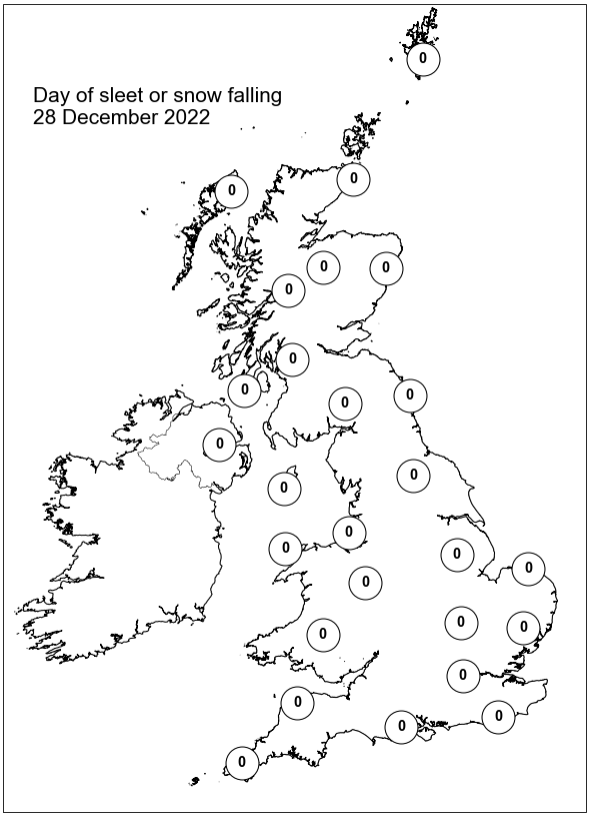

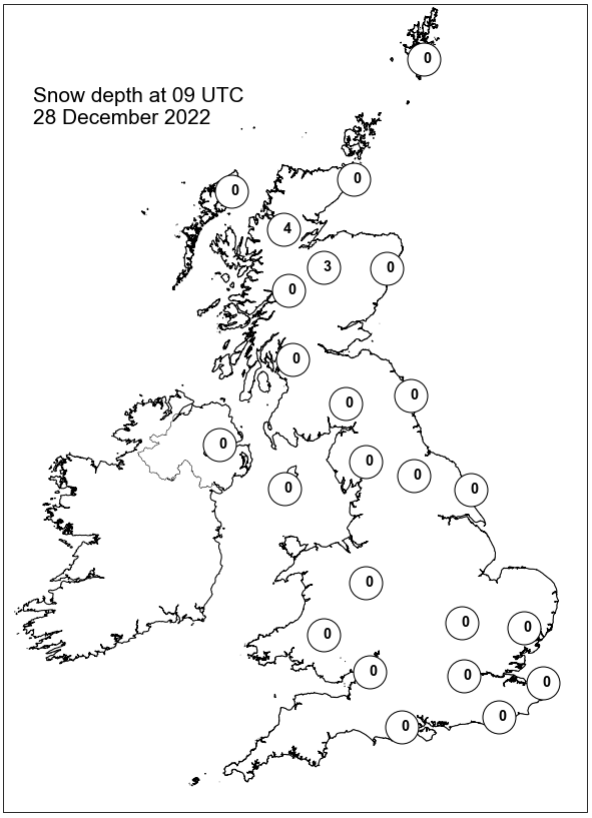

Daily Weather Summary for Thursday 29 December 2022

This day's summary created 05/01/2023 03:03

Summary of the UK Weather for Thursday 29 December 2022

At midnight, a low pressure system lay just off the northeastern coast of Scotland, drawing a complex system of occlusions across much of the UK. Scattered showers were observed overnight, particularly in northern Scotland and the southwest, with a more concentrated band of heavy rain over Wales and Central England - moving east through the early hours. Strong winds, with gusts and some coastal gales were observed in the north and west, and it is becoming increasingly mild from Wednesday. Sporadic showers continued to move eastwards through the day, with the heaviest showers across Scotland and along western coasts and in Wales. Cloud was widespread with the brightest spells found in the southeast, however by the evening coverage had increased again and there were very few cloud free areas. By midnight, a more organised band of heavy rain had reached southwest Scotland, while the rest of the country remained largely dry. Winds were primarily light southwesterlies.

Daily Extremes

Highest Maximum	**12.5°C** Scilly: St Marys Airport (Isles Of Scilly, 31mAMSL) also Slapton (Devon, 32mAMSL)
Lowest Maximum	**3.3°C** Loch Glascarnoch (Ross & Cromarty, 269mAMSL) also Braemar No 2 (Aberdeenshire, 327mAMSL)
Highest Minimum	**9.2°C** Wight: St Catherines Point (Isle Of Wight, 20mAMSL)
Lowest Minimum	**-2.8°C** Drumnadrochit (Inverness-shire, 53mAMSL)
Lowest Grass Minimum	**-6.2°C** Drumnadrochit (Inverness-shire, 53mAMSL)
Most Rainfall	**62.0mm** Barwhillanty House (Kirkcudbrightshire, 125mAMSL)
Most Sunshine	**5.3hr** Weybourne (Norfolk, 21mAMSL)
Highest Gust	**67Kt 77mph** Wight: Needles Old Battery (Isle Of Wight, 80mAMSL)
Highest Gust (mountain)	**59Kt 68mph** Great Dun Fell No 2 (Cumbria, 847mAMSL)
Greatest Snow Depth at 0900 UTC	**3cm** Loch Glascarnoch (Ross & Cromarty, 269mAMSL)

mAMSL refers to station elevation in metres above mean sea level

Daily Weather Summary for Thursday 29 December 2022

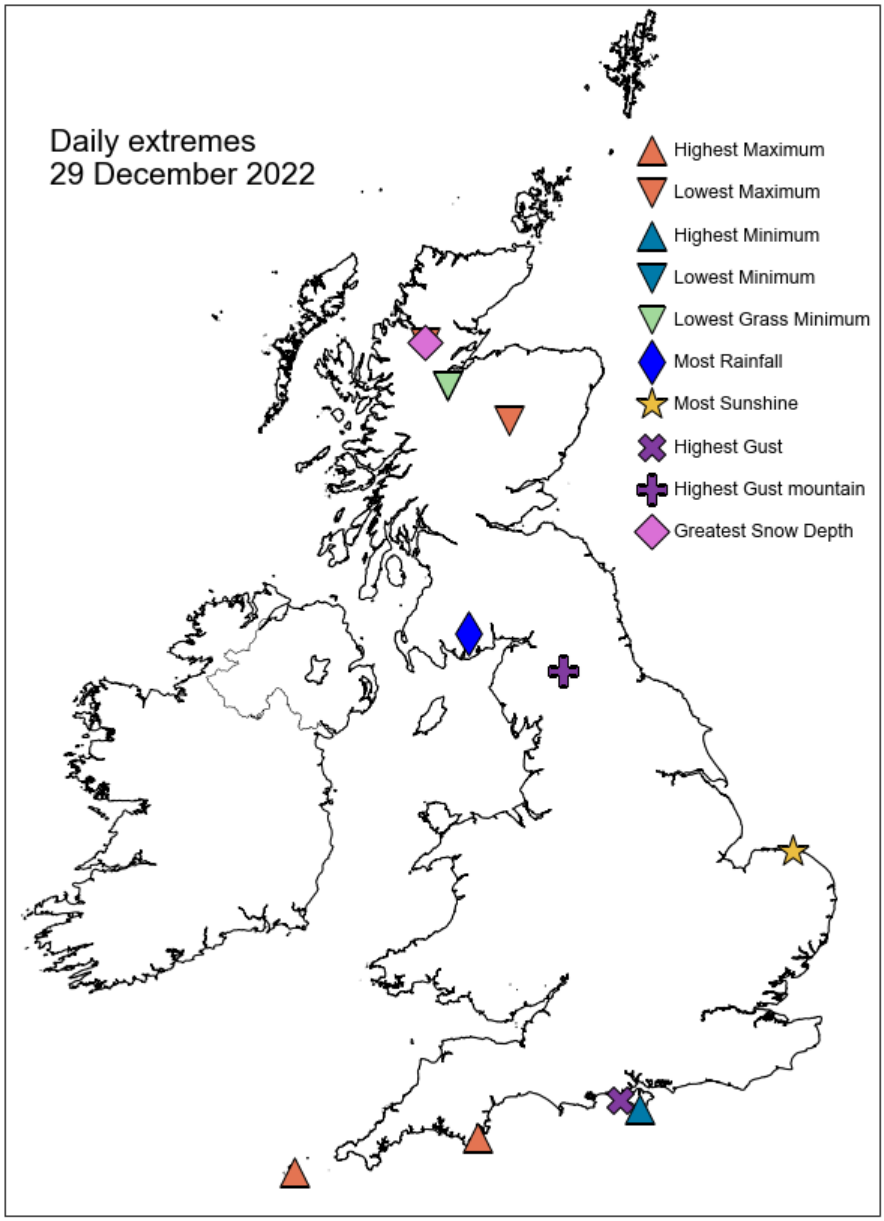

Daily Weather Summary for Thursday 29 December 2022

North Atlantic and Europe analysis charts and satellite images at 0000 UTC

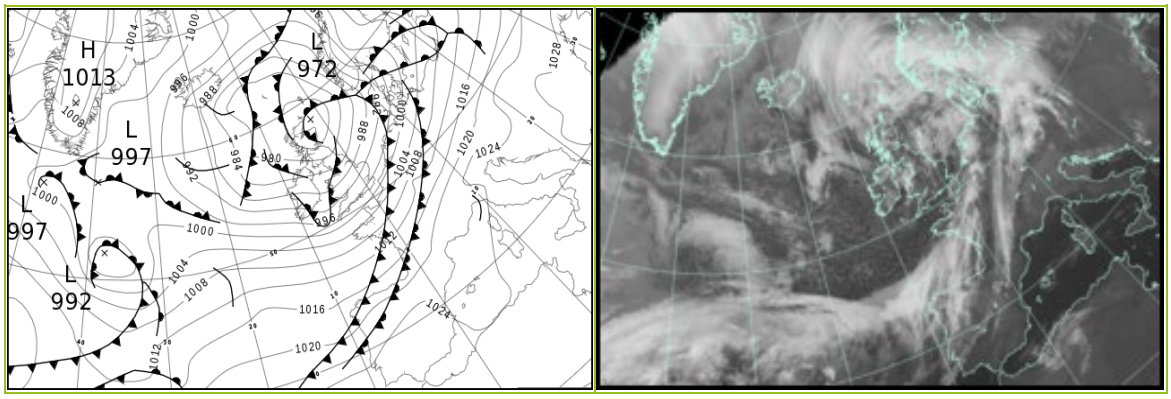

North Atlantic and Europe analysis charts and satellite images at 1200 UTC

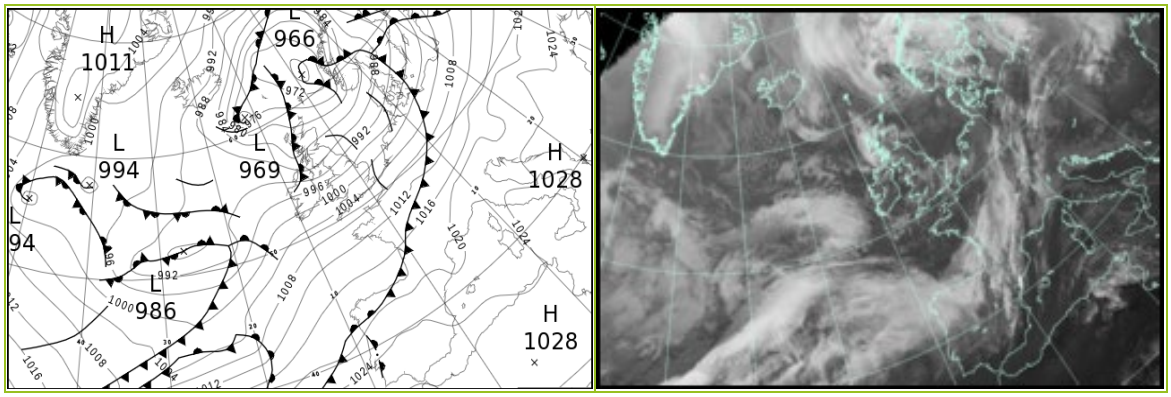

All satellite imagery copyright Met Office and EUMETSAT (European Organisation for the Exploitation of Meteorological Satellites). These show infra-red images from the geostationary MSG satellite. The rainfall rates are derived from both rain-radar and satellite data.

Daily Weather Summary for Thursday 29 December 2022

UK satellite and rain-radar precipitation rates at (L) 0000 and (R) 1200 UTC



UK wind speed and direction at (L) 0000 and (R) 1200 UTC

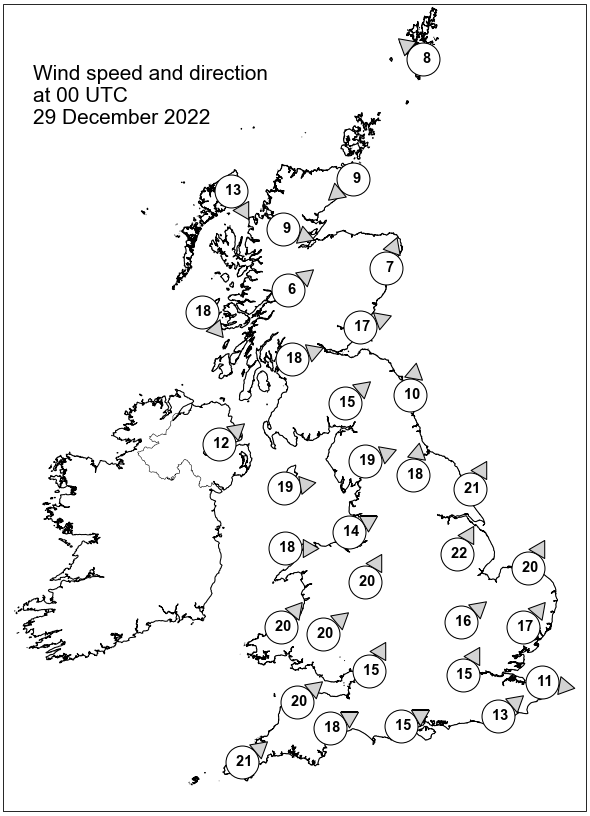

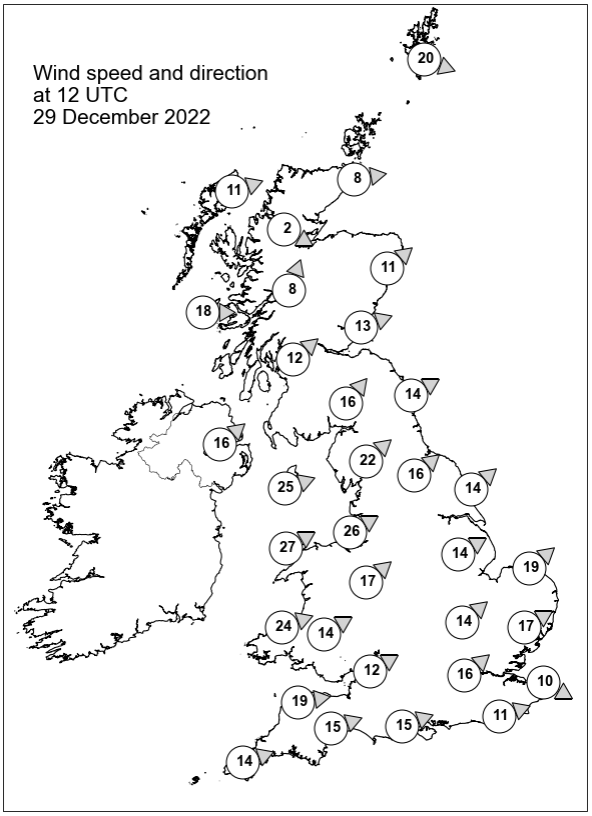

Daily Weather Summary for Thursday 29 December 2022

Selected UK readings at (L) 0000 and (R) 1200 UTC

STATIONS		0000 UTC						1200 UTC					
NO	SITE	PRESS	WDIR	WSPD	CLOUD	TEMP	TDEW	PRESS	WDIR	WSPD	CLOUD	TEMP	TDEW
1	Lerwick	976.0	SE	8	8	5.6	4.8	973.9	WNW	20	8	5.8	3.1
2	Wick	972.9	NE	9	8	5.7	5.2	979.8	W	8	0	4.1	2.1
3	Stornoway	976.2	NNW	13	8	4.5	2.9	981.2	WSW	11	8	3.8	2.5
4	Loch Glascarnoch	975.2	WNW	9	8	0.4	0.0	982.0	WNW	2	8	2.7	1.2
5	Aviemore	973.5	-	-	8	0.5	0.1	982.5	-	-	7	2.9	0.7
6	Dyce	973.0	SSW	7	8	5.8	5.0	982.6	SW	11	8	5.3	0.4
7	Tulloch Bridge	975.8	SW	6	8	2.8	2.0	984.2	SSW	8	8	3.1	2.4
8	Tiree	978.7	NW	18	7	5.8	3.0	983.6	W	18	8	5.5	3.8
9	Leuchars	974.4	WSW	17	8	7.3	5.1	984.4	WSW	13	8	5.8	3.3
10	Bishopton	977.5	WSW	18	8	5.6	3.9	985.4	SW	12	8	4.9	3.1
11	Machrihanish	980.2	-	-	8	7.3	4.7	986.0	-	-	7	6.7	4.4
12	Boulmer	978.1	S	10	8	8.4	6.8	988.0	WSW	14	5	6.0	2.8
13	Eskdalemuir	979.1	SW	15	8	5.5	4.0	987.7	SW	16	8	4.3	2.5
14	Aldergrove	983.3	SW	12	8	5.6	4.7	989.4	SW	16	8	5.7	3.7
15	Shap	982.0	WSW	19	8	6.0	4.1	990.5	SW	22	8	4.9	2.4
16	Leeming	982.0	S	18	8	8.6	6.3	992.0	SW	16	8	6.5	3.7
17	Ronaldsway	984.0	W	19	7	7.9	4.5	991.6	WSW	25	6	7.9	3.1
18	Bridlington	983.3	SSW	21	8	9.1	5.7	992.5	SW	14	8	8.1	2.9
19	Crosby	985.5	WSW	14	8	7.8	6.3	995.0	WSW	26	1	7.9	3.2
20	Valley	986.3	W	18	8	8.4	5.2	995.8	WSW	27	8	8.3	3.3
21	Waddington	987.6	SSW	22	8	9.1	5.6	996.4	WSW	14	8	8.2	3.0
22	Shawbury	987.1	SSW	20	1	8.7	4.5	997.2	SW	17	3	7.9	2.6
23	Weybourne	989.9	SSW	20	1	9.7	6.2	997.5	SW	19	1	9.0	4.5
24	Bedford	991.7	SW	16	3	9.1	4.8	999.6	SW	14	6	8.1	4.3
25	Aberporth	988.1	SW	20	7	8.4	7.1	999.5	WSW	24	6	7.7	3.5
26	Sennybridge	990.1	SW	20	8	6.6	5.6	1000.1	WSW	14	8	5.7	3.5
27	Wattisham	993.1	SW	17	8	9.4	6.1	1000.2	WSW	17	6	8.4	5.0
28	Almondsbury	993.1	SSW	15	5	8.7	5.3	1002.0	WSW	12	8	5.7	3.7
29	Heathrow	994.8	SSW	15	8	9.7	6.5	1002.4	SW	16	7	9.5	4.4
30	Manston	-	W	11	-	10.0	7.5	-	WNW	10	-	10.5	5.6
31	Chivenor	993.6	SW	20	8	10.1	6.4	1003.1	W	19	4	8.6	4.9
32	Exeter	995.6	WSW	18	6	9.3	4.7	1004.2	WSW	15	4	9.1	4.1
33	Herstmonceux	997.5	SW	13	7	9.9	8.1	1004.1	WSW	11	8	9.5	5.8
34	Hurn	996.7	WSW	15	5	10.0	6.1	1004.2	WSW	15	1	9.4	4.1
35	Camborne	996.6	SW	21	8	8.9	6.7	1005.9	WSW	14	8	9.2	5.0

Daily Weather Summary for Thursday 29 December 2022

Selected European readings at (L) 0000 and (R) 1200 UTC

STATIONS		0000 UTC						1200 UTC					
NO	SITE	PRESS	WDIR	WSPD	CLOUD	TEMP	TDEW	PRESS	WDIR	WSPD	CLOUD	TEMP	TDEW
1	Murmansk	1003.6	S	8	6	-5.9	-7.2	1009.7	S	12	2	-10.1	-12.0
2	Helsinki	1008.8	ENE	8	8	-2.8	-3.4	1005.6	ESE	12	8	0.6	-0.4
3	Stockholm	1001.7	ESE	2	-	1.3	1.3	993.0	SE	10	-	5.0	4.6
4	Oslo	997.9	NE	7	-	-3.6	-5.2	983.3	NNE	6	8	2.0	1.4
5	Reykjavik	991.8	N	9	3	-6.4	-10.8	992.9	SSE	4	1	-8.2	-14.0
6	Moscow	1014.3	W	2	8	-0.4	-2.0	1017.2	-	0	8	-2.7	-4.5
7	Kiev	1023.2	SW	6	8	1.6	-2.5	1019.9	SSW	4	8	2.6	-1.9
8	Warsaw	1014.2	S	4	8	5.7	0.8	1010.8	S	4	7	7.8	1.4
9	Berlin	1007.0	SSW	10	8	8.0	5.0	1004.3	SW	17	8	11.5	7.6
10	De Bilt	998.7	SSW	16	8	11.4	8.5	1002.1	SW	14	6	9.8	7.0
11	Dublin	986.6	WSW	12	2	5.9	4.2	994.9	WSW	14	2	6.0	2.6
12	Cork	992.8	WSW	12	5	6.0	4.5	1000.7	W	16	2	6.6	2.5
13	Sofia	1029.0	WSW	2	6	2.2	1.4	1025.9	NE	2	3	8.7	3.0
14	Belgrade	1025.1	SE	2	0	3.8	0.1	1022.9	SSW	4	2	16.6	3.5
15	Budapest	1024.1	ESE	4	-	-0.1	-1.5	1021.5	ENE	4	-	3.1	0.2
16	Prague	1015.2	S	4	-	5.0	0.4	1011.7	SSW	6	7	12.0	2.2
17	Munich	1016.9	S	8	8	5.2	-1.8	1014.0	SW	6	8	12.5	-2.0
18	Strasbourg	1013.0	SSW	16	8	11.3	5.8	1012.7	SW	14	-	12.8	7.5
19	Paris	1007.6	SSW	16	8	11.4	9.3	1011.0	WSW	12	7	10.7	6.3
20	Jersey	1003.1	SW	23	8	10.3	7.5	1009.2	WSW	19	-	7.1	5.2
21	Milan	1023.8	WSW	2	6	8.0	8.0	1022.5	N	1	6	9.3	7.4
22	Marseille	1021.5	E	4	8	12.9	10.6	1019.4	SSE	9	7	15.4	11.6
23	Bordeaux	1016.2	SSW	11	6	13.4	7.8	1017.0	WSW	7	8	12.7	11.9
24	Rome	1025.7	E	6	4	8.5	8.5	1025.0	SSE	10	5	16.4	12.3
25	Ajaccio	1025.1	NE	6	-	7.8	5.9	1023.1	WSW	2	-	18.4	6.9
26	Barcelona	1021.8	N	2	1	9.2	8.0	1020.3	W	2	5	17.5	6.7
27	Majorca	1023.3	N	2	3	7.1	6.2	1022.0	WSW	15	3	18.2	11.7
28	Madrid	1024.9	SE	5	8	8.3	6.5	1023.3	SW	10	7	11.9	8.6
29	Lisbon	1024.5	SW	7	-	15.6	15.6	1024.7	SW	13	7	17.7	15.8
30	Athens	1026.0	N	2	-	11.5	8.6	1026.4	SSW	3	1	18.0	10.7
31	Malta	1026.7	WNW	4	0	11.5	11.1	1026.5	SW	4	3	18.5	14.5
32	Gibraltar	1025.7	WSW	7	0	13.5	10.7	1027.6	WSW	6	0	18.8	11.6

Daily Weather Summary for Thursday 29 December 2022

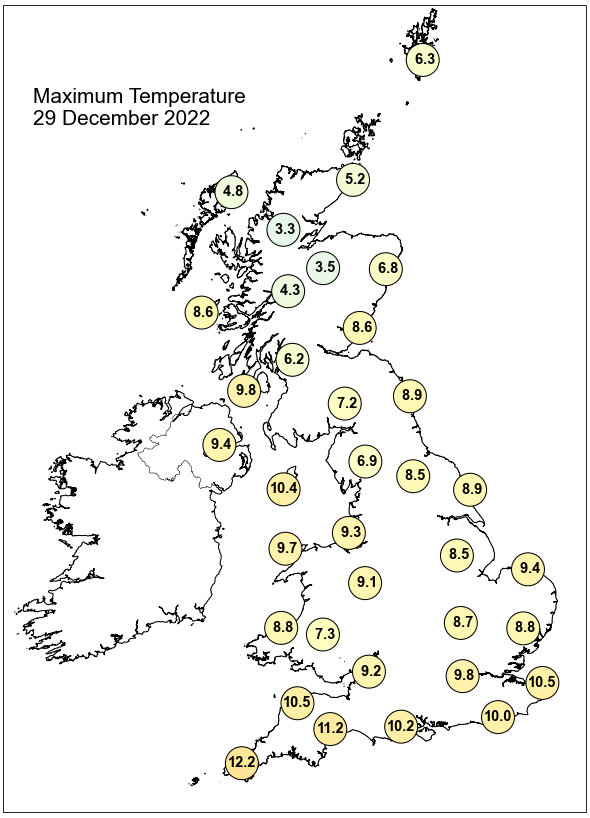

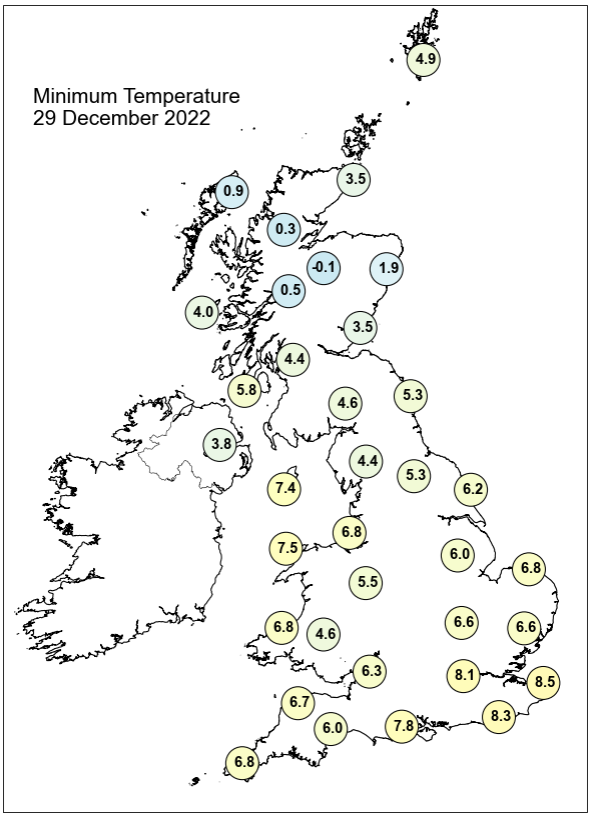

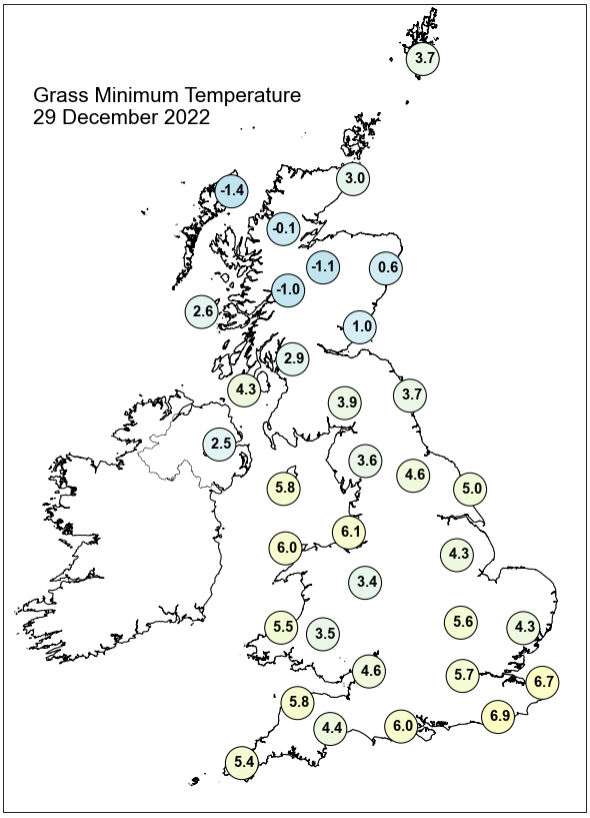

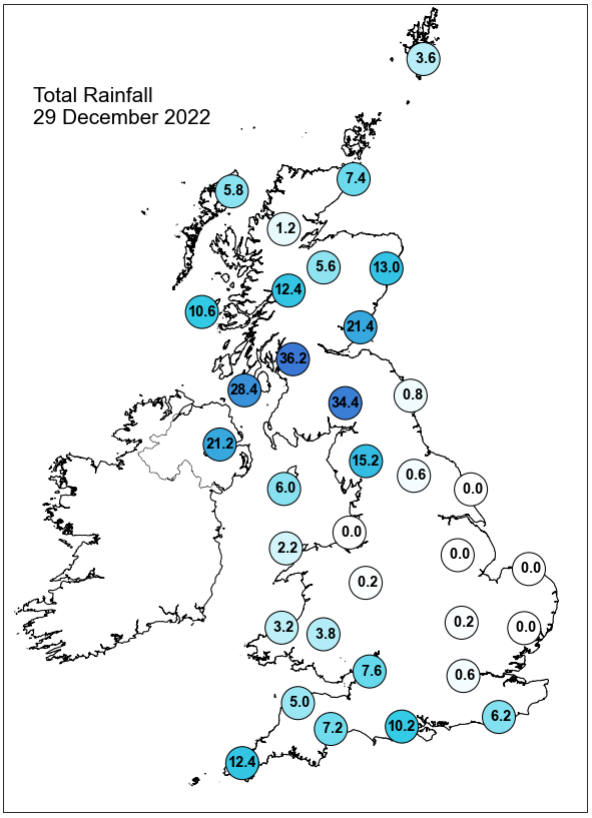

Daily Weather Summary for Thursday 29 December 2022

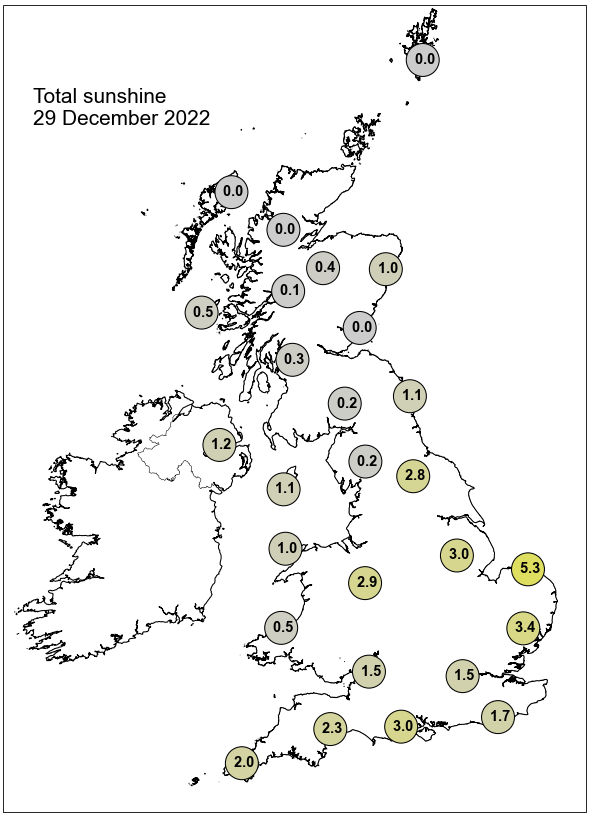

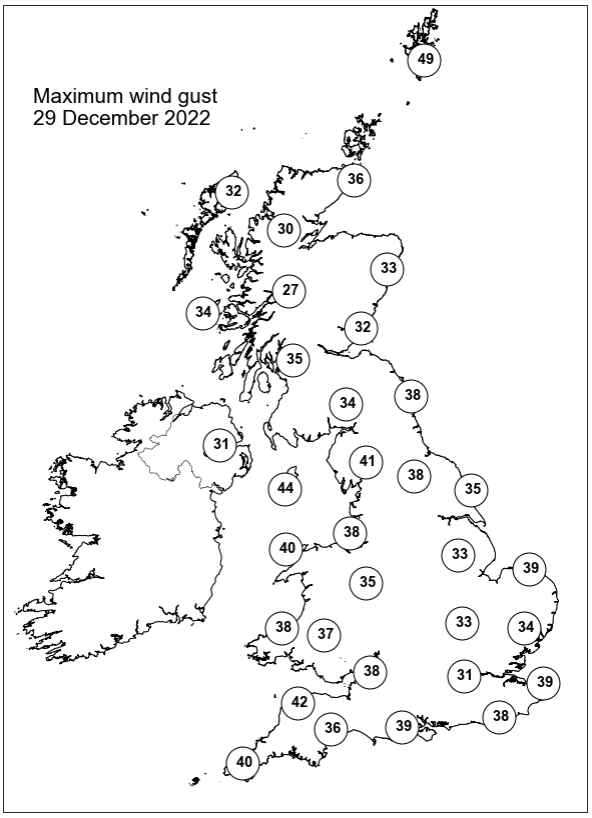

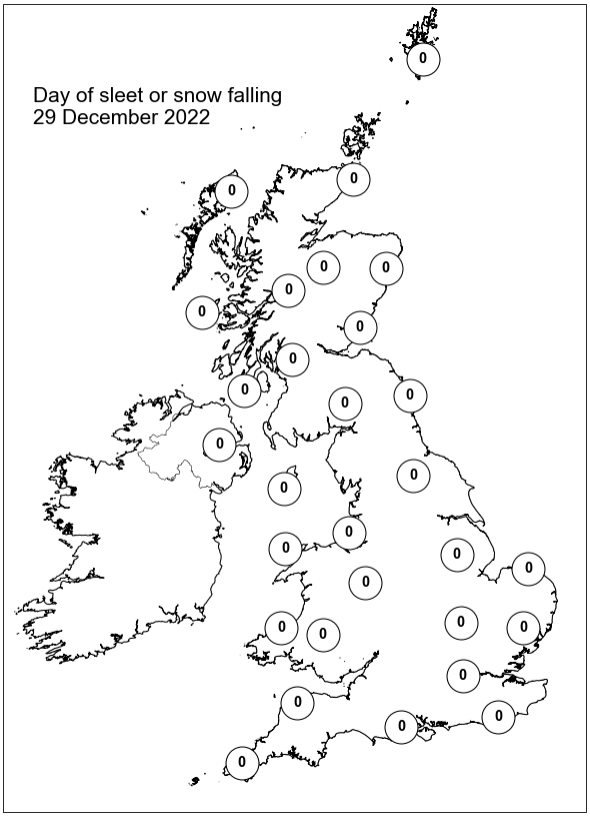

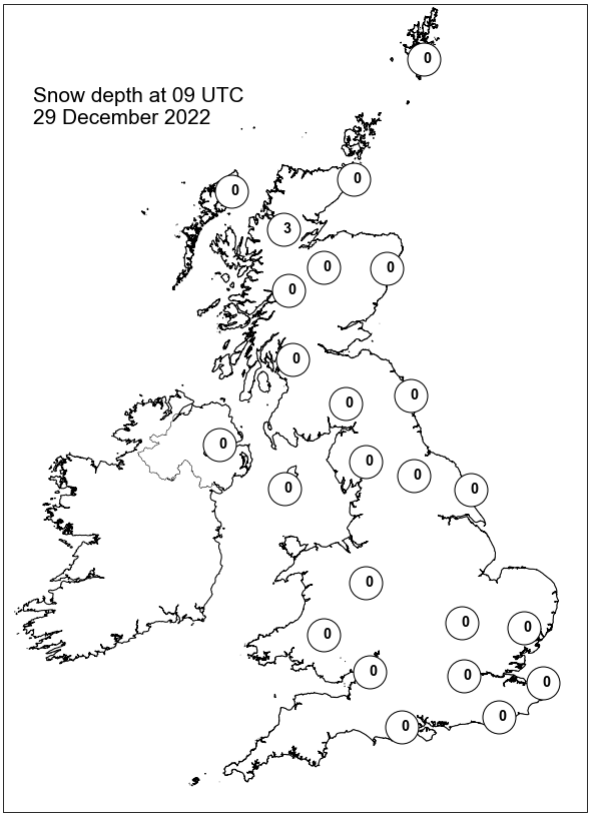

Daily Weather Summary for Friday 30 December 2022

This day's summary created 06/01/2023 03:03

Summary of the UK Weather for Friday 30 December 2022

At midnight a complex system of fronts lay over the UK. It was a cloudy night for many, with the northeast seeing the least of the cloud cover. Rainfall was initially only over northwest England and western Scotland, however this band of rain moved eastwards, and covered the whole of the north by the morning. Furthermore a wide band of rain moved eastwards over Wales and southwest England, starting in the early hours, this rain was heavy in places and continuous for many. The rain continued slowly moving eastwards over most parts of the UK throughout the morning; particularly heavy rain dominated over the south of Scotland and along the south coast of England. This cleared the country around midday leaving cloud and rain across the Highlands and north and central England, and a few scattered showers over Wales and Northern Ireland. Elsewhere it was mainly dry throughout the afternoon, with clear and occasionally sunny spells in between periods of thicker cloud. These conditions continued into the evening, when further rain reached the south coast.

Daily Extremes

Highest Maximum	**14.6°C** London, St James's Park (Greater London, 5mAMSL)
Lowest Maximum	**4.6°C** Dalwhinnie No 2 (Inverness-shire, 351mAMSL)
Highest Minimum	**8.4°C** Scilly: St Marys Airport (Isles Of Scilly, 31mAMSL)
Lowest Minimum	**-3.1°C** Drumnadrochit (Inverness-shire, 53mAMSL)
Lowest Grass Minimum	**-6.2°C** Drumnadrochit (Inverness-shire, 53mAMSL)
Most Rainfall	**40.8mm** Ysbyty-ifan W Wks (Gwynedd, 392mAMSL)
Most Sunshine	**2.5hr** Kinloss (Moray (in Grampian Region), 5mAMSL)
Highest Gust	**66Kt 76mph** Capel Curig No 3 (Gwynedd, 216mAMSL)
Highest Gust (mountain)	**80Kt 92mph** Aonach Mor (Inverness-shire, 1130mAMSL)
Greatest Snow Depth at 0900 UTC	**6cm** Loch Glascarnoch (Ross & Cromarty, 269mAMSL)

mAMSL refers to station elevation in metres above mean sea level

Daily Weather Summary for Friday 30 December 2022

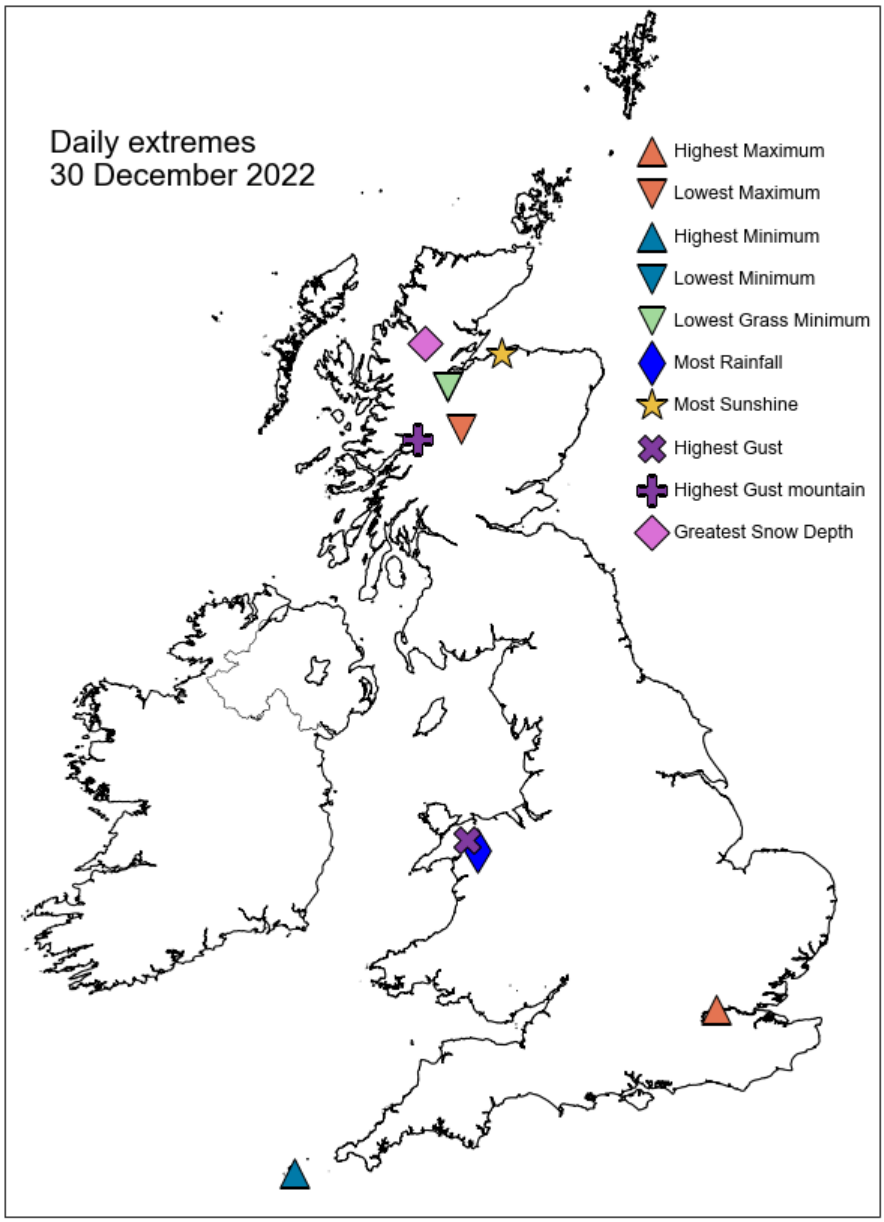

Daily Weather Summary for Friday 30 December 2022

North Atlantic and Europe analysis charts and satellite images at 0000 UTC

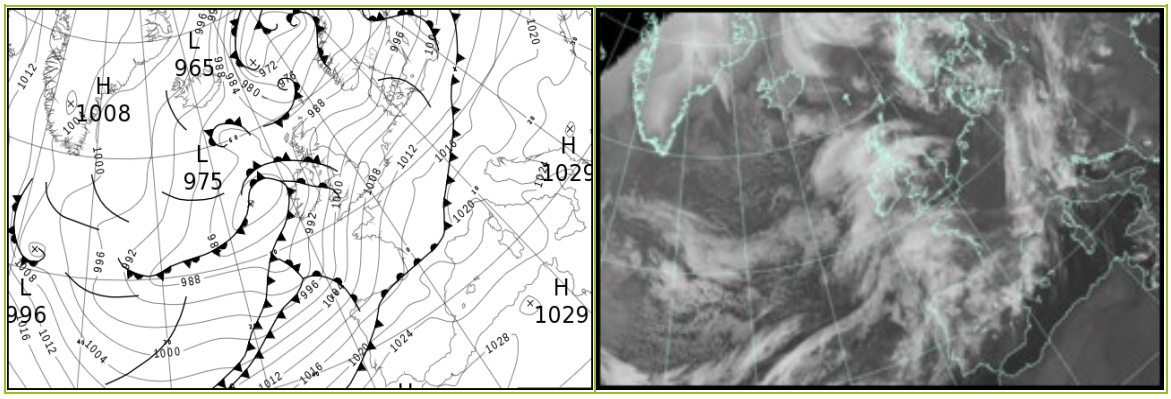

North Atlantic and Europe analysis charts and satellite images at 1200 UTC

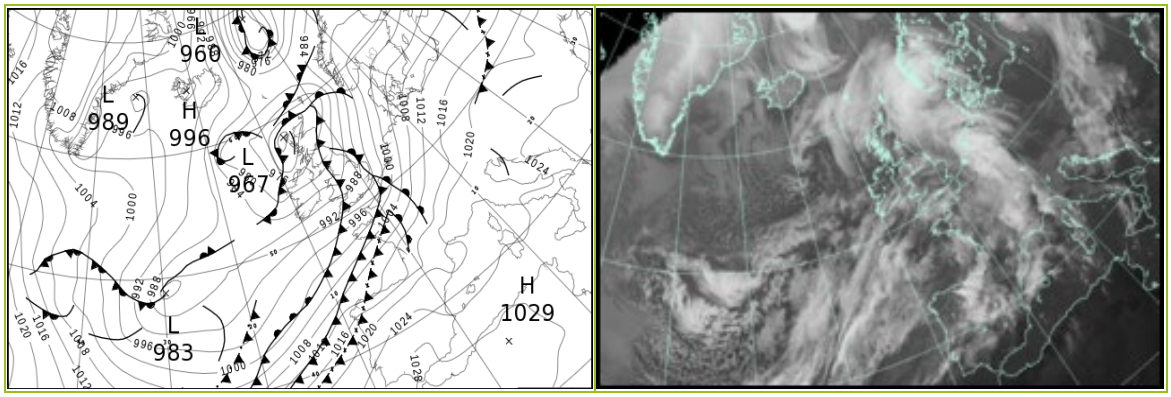

All satellite imagery copyright Met Office and EUMETSAT (European Organisation for the Exploitation of Meteorological Satellites). These show infra-red images from the geostationary MSG satellite. The rainfall rates are derived from both rain-radar and satellite data.

Daily Weather Summary for Friday 30 December 2022

UK satellite and rain-radar precipitation rates at (L) 0000 and (R) 1200 UTC



UK wind speed and direction at (L) 0000 and (R) 1200 UTC

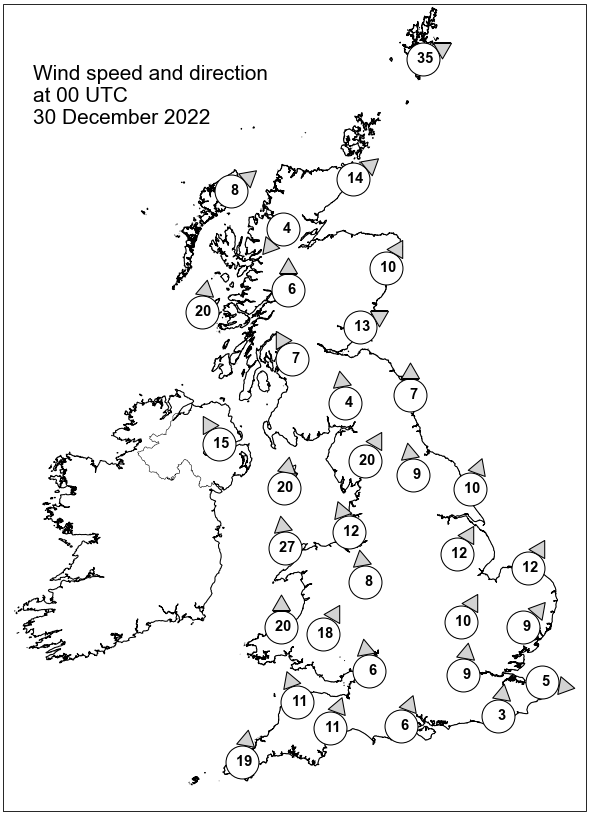

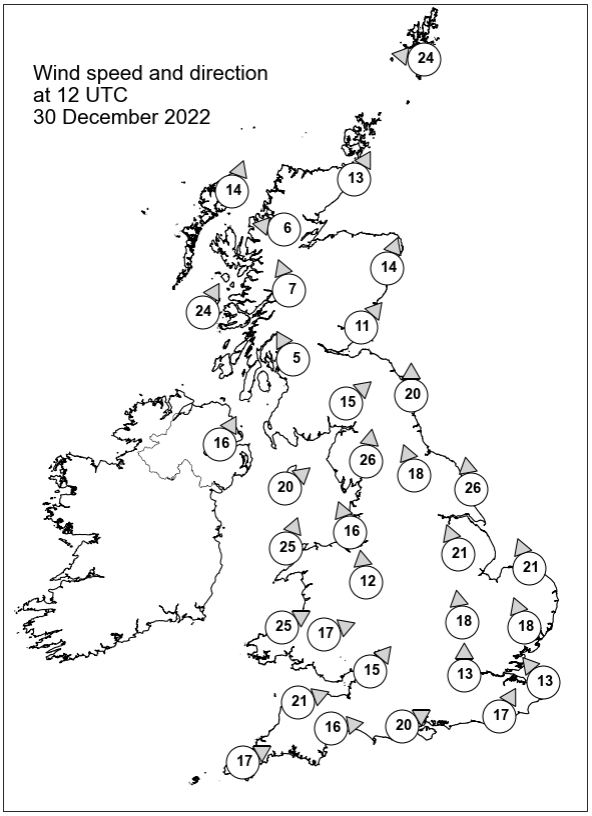

Daily Weather Summary for Friday 30 December 2022

Selected UK readings at (L) 0000 and (R) 1200 UTC

STATIONS		0000 UTC						1200 UTC					
NO	SITE	PRESS	WDIR	WSPD	CLOUD	TEMP	TDEW	PRESS	WDIR	WSPD	CLOUD	TEMP	TDEW
1	Lerwick	981.7	WSW	35	8	5.5	0.1	974.0	E	24	8	3.6	2.7
2	Wick	988.7	SW	14	0	2.1	-2.0	972.1	SSW	13	8	5.4	2.9
3	Stornoway	987.1	SW	8	8	2.0	-0.3	968.1	SSW	14	8	7.3	4.9
4	Loch Glascarnoch	989.9	NE	4	6	-0.5	-2.0	972.3	E	6	8	1.7	1.0
5	Aviemore	991.1	-	-	1	0.7	-1.7	973.3	-	-	2	3.5	0.9
6	Dyce	992.1	SSW	10	8	2.5	-2.0	975.3	SSW	14	8	5.2	3.2
7	Tulloch Bridge	991.9	S	6	8	2.3	0.8	974.5	SSE	7	8	3.9	3.2
8	Tiree	987.3	S	20	8	6.1	3.0	971.2	SSW	24	8	7.4	6.0
9	Leuchars	993.1	WSW	13	8	2.7	1.0	976.2	SW	11	8	6.4	5.4
10	Bishopton	992.3	SSE	7	8	3.6	2.0	975.8	SSE	5	8	8.2	7.7
11	Machrihanish	990.1	-	-	8	5.0	3.5	975.8	-	-	8	9.6	6.1
12	Boulmer	996.2	S	7	8	3.7	1.9	979.0	S	20	8	8.0	6.5
13	Eskdalemuir	995.2	S	4	8	2.2	1.9	978.9	SW	15	8	6.0	5.2
14	Aldergrove	989.4	SSE	15	8	3.8	2.2	977.7	SSW	16	8	8.0	6.2
15	Shap	996.4	SSW	20	8	4.4	2.9	980.3	S	26	8	7.0	6.1
16	Leeming	998.7	S	9	4	4.5	1.6	982.4	SSE	18	8	7.7	6.4
17	Ronaldsway	993.3	S	20	8	7.5	6.1	980.0	SW	20	7	10.0	8.3
18	Bridlington	999.9	SSW	10	0	4.8	2.6	984.2	S	26	8	7.6	6.7
19	Crosby	997.8	SSE	12	8	6.2	3.2	982.4	SSE	16	8	9.2	6.9
20	Valley	994.9	S	27	8	8.4	6.8	982.6	SSW	25	8	10.9	9.4
21	Waddington	1002.2	SSW	12	8	4.6	2.9	985.3	SSE	21	8	7.9	7.4
22	Shawbury	1000.3	S	8	8	6.4	3.1	984.2	S	12	8	9.0	7.6
23	Weybourne	1003.9	SSW	12	1	5.2	2.9	988.6	SSE	21	8	8.0	7.0
24	Bedford	1004.5	SSW	10	6	4.5	2.8	987.0	S	18	8	9.5	8.7
25	Aberporth	997.8	S	20	8	8.5	6.3	986.3	WSW	25	7	10.8	9.2
26	Sennybridge	1000.9	SSW	18	8	6.2	4.7	986.9	WSW	17	8	9.7	9.2
27	Wattisham	1006.2	SW	9	0	4.4	2.5	989.9	SSE	18	8	8.0	7.3
28	Almondsbury	1003.8	S	6	0	5.3	3.6	988.3	SW	15	8	11.5	9.9
29	Heathrow	1006.3	S	9	0	5.4	3.4	989.1	S	13	8	11.6	10.7
30	Manston	-	W	5	-	5.3	3.7	-	SE	13	-	9.4	9.0
31	Chivenor	1002.1	SSE	11	0	7.7	5.4	990.8	WSW	21	8	11.5	10.2
32	Exeter	1004.0	SSW	11	7	8.8	6.3	991.5	W	16	7	13.1	9.5
33	Herstmonceux	1008.1	S	3	8	5.8	4.4	992.4	SSW	17	8	11.4	11.2
34	Hurn	1005.9	SSW	6	8	8.7	6.0	990.8	WSW	20	8	12.5	11.1
35	Camborne	1001.6	S	19	8	10.0	6.4	993.3	WSW	17	8	11.7	10.9

Daily Weather Summary for Friday 30 December 2022

Selected European readings at (L) 0000 and (R) 1200 UTC

STATIONS		0000 UTC						1200 UTC					
NO	SITE	PRESS	WDIR	WSPD	CLOUD	TEMP	TDEW	PRESS	WDIR	WSPD	CLOUD	TEMP	TDEW
1	Murmansk	1009.2	S	8	2	-10.2	-11.8	1006.3	S	14	2	-5.5	-9.0
2	Helsinki	998.0	SE	12	8	0.4	0.2	999.3	SW	10	8	2.7	2.5
3	Stockholm	992.5	S	8	-	5.0	3.9	998.3	SW	4	-	4.7	2.3
4	Oslo	986.4	SW	3	-	2.3	2.0	996.2	W	2	7	1.1	0.7
5	Reykjavik	994.5	ENE	3	0	-9.8	-14.7	996.1	SE	3	1	-12.5	-16.0
6	Moscow	1014.9	ESE	2	8	-1.6	-2.6	1011.9	S	2	8	1.2	-0.1
7	Kiev	1018.4	SSW	4	0	1.2	-2.4	1017.9	SSW	4	7	6.4	0.7
8	Warsaw	1011.6	SW	6	7	8.2	2.4	1016.7	W	12	2	9.0	1.9
9	Berlin	1008.5	SW	8	8	8.4	3.9	1013.8	SW	8	8	9.0	2.9
10	De Bilt	1008.7	SW	8	1	6.5	4.1	1000.9	SSE	14	8	8.3	4.9
11	Dublin	989.7	S	17	6	9.6	6.0	981.6	WSW	14	5	8.8	5.6
12	Cork	990.4	S	25	8	9.4	9.1	986.8	SW	16	6	8.9	6.8
13	Sofia	1026.9	SSE	4	7	3.7	1.5	1024.9	SE	2	3	9.9	4.2
14	Belgrade	1022.3	SSE	2	3	10.1	3.8	1023.0	W	4	5	14.8	-0.2
15	Budapest	1020.5	N	2	-	0.2	-0.2	1021.4	N	2	-	4.4	2.6
16	Prague	1013.8	S	4	-	8.4	3.9	1018.2	SW	4	4	9.3	2.3
17	Munich	1016.3	W	6	8	8.5	4.6	1016.4	SE	10	2	9.4	2.7
18	Strasbourg	1017.1	S	5	8	7.5	6.3	1013.8	S	6	-	8.5	5.6
19	Paris	1014.5	S	6	-	5.5	4.3	1004.1	SSW	17	8	10.6	9.7
20	Jersey	1008.8	S	14	7	8.4	6.1	997.6	WSW	22	8	12.6	12.0
21	Milan	1021.2	N	2	5	7.6	7.6	1022.2	E	2	8	8.7	8.7
22	Marseille	1018.9	E	3	7	12.4	9.9	1020.4	SE	5	8	15.1	11.9
23	Bordeaux	1016.4	S	7	8	10.4	9.8	1014.3	SSW	8	8	15.3	12.2
24	Rome	1023.6	SE	4	4	12.5	10.8	1023.7	SSW	10	4	17.2	13.3
25	Ajaccio	1021.9	NE	6	7	10.8	7.7	1023.3	SSW	8	8	17.4	14.1
26	Barcelona	1020.7	N	6	8	12.9	6.7	1020.7	W	12	7	18.3	9.4
27	Majorca	1022.4	SW	4	1	12.6	11.7	1023.1	WSW	18	7	19.0	10.9
28	Madrid	1022.0	SW	16	8	12.2	8.6	1024.8	SSW	12	7	13.7	7.5
29	Lisbon	1023.6	SW	11	-	16.6	13.0	1024.7	SW	13	-	18.3	14.0
30	Athens	1027.0	N	3	-	11.8	9.0	1026.9	N	2	-	18.3	11.7
31	Malta	1026.2	SSW	4	2	13.0	12.9	1026.6	SW	9	2	19.1	15.2
32	Gibraltar	1027.7	WSW	4	0	14.0	12.1	1028.0	WSW	4	0	18.3	8.0

Daily Weather Summary for Friday 30 December 2022

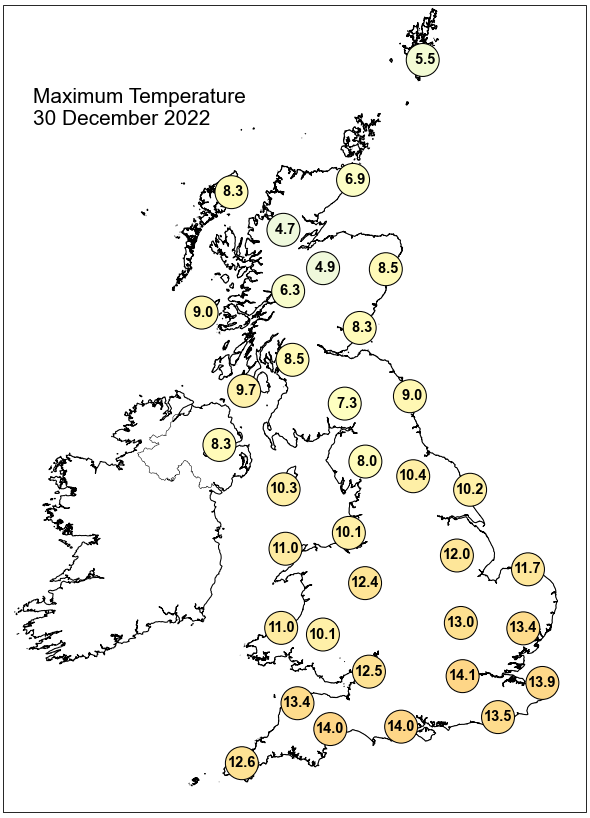

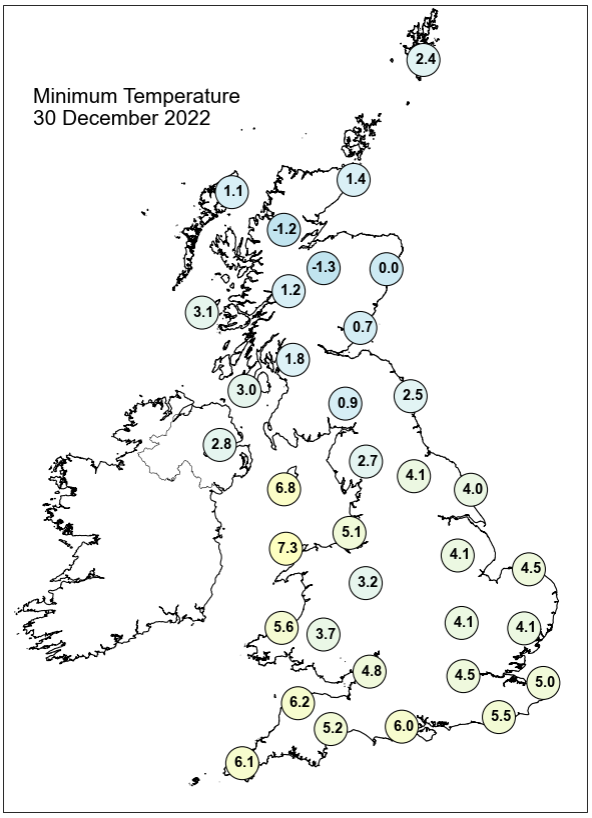

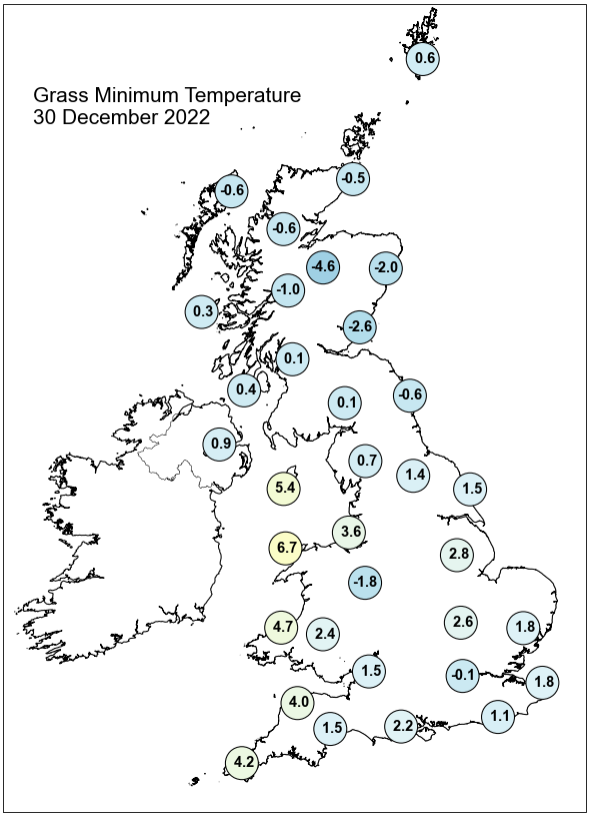

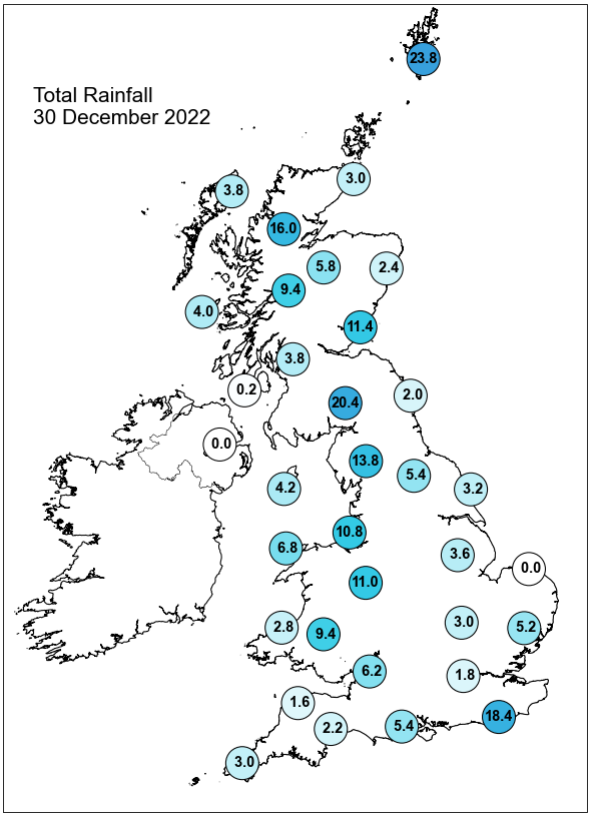

Daily Weather Summary for Friday 30 December 2022

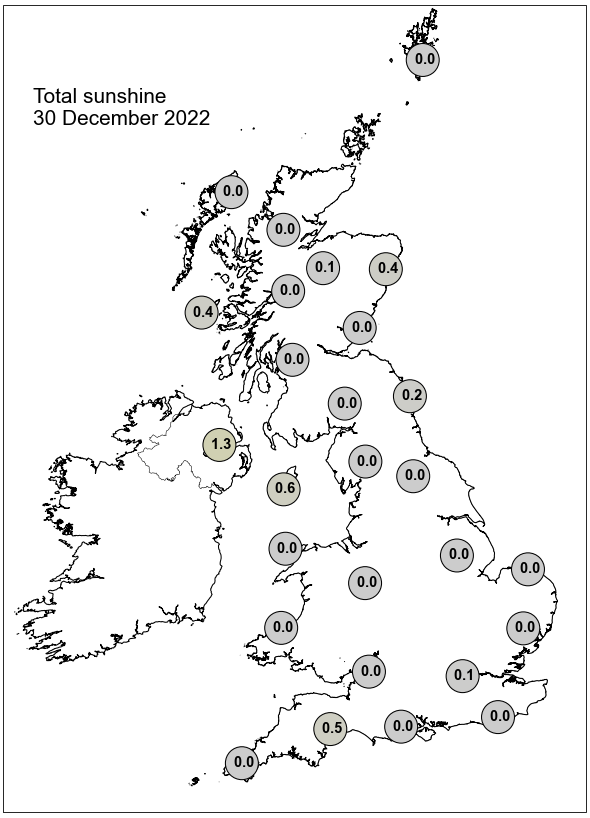

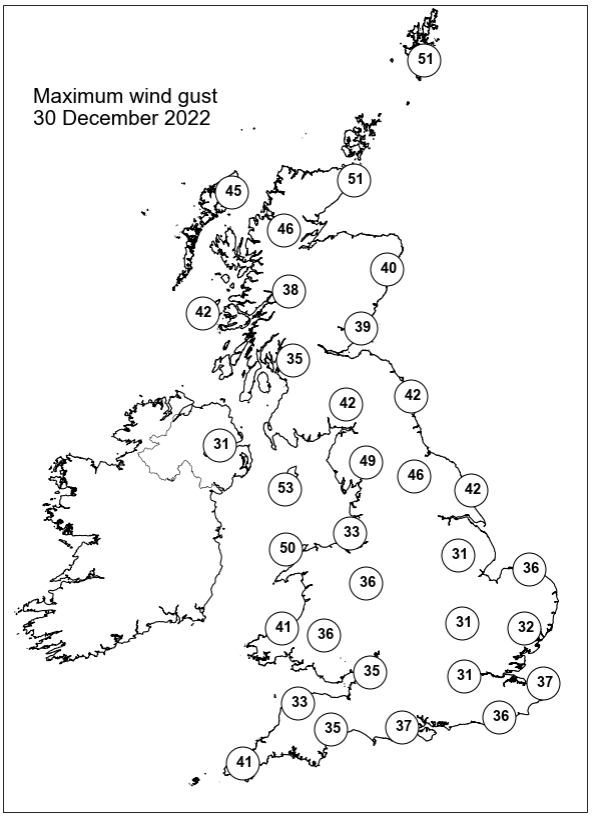

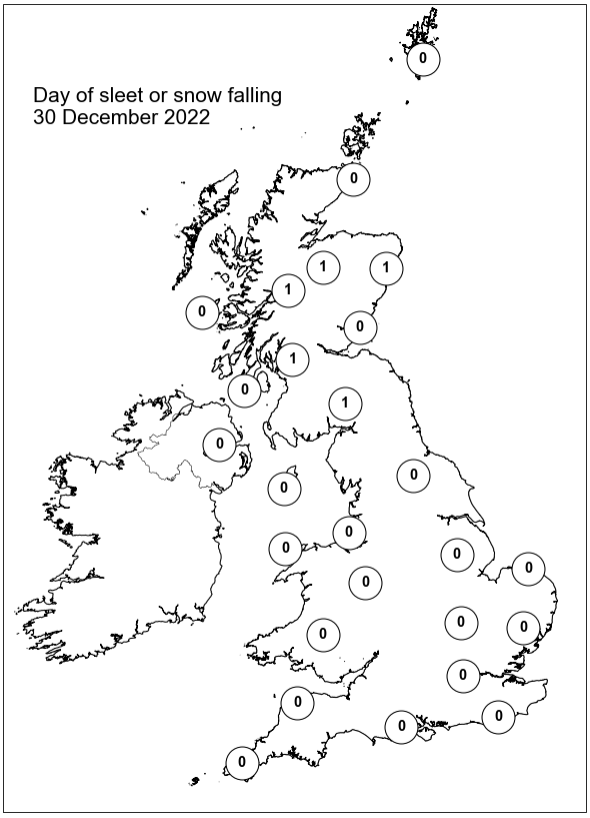

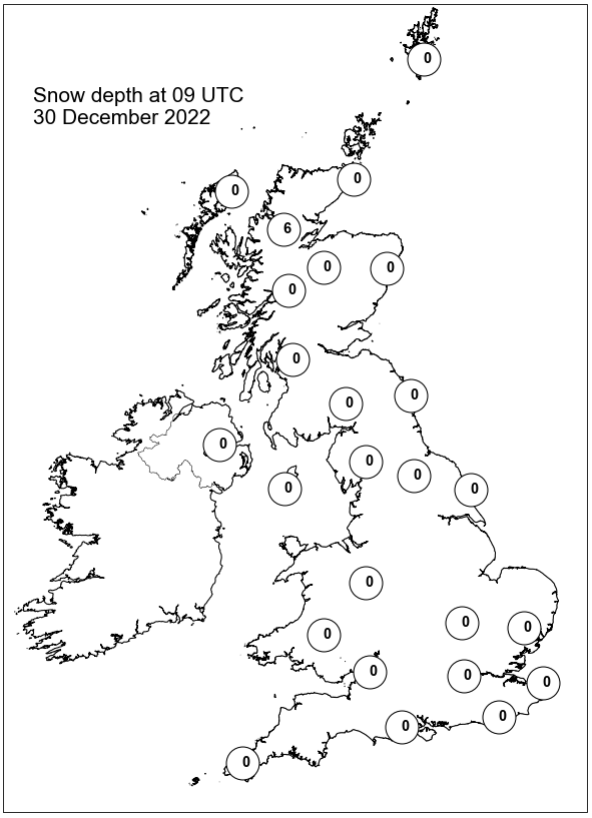

Daily Weather Summary for Saturday 31 December 2022

This day's summary created 07/01/2023 03:03

Summary of the UK Weather for Saturday 31 December 2022

It was a wet start to the night along the west coast, with rain across northern and western Scotland, and another band of rain pushing northeastwards over the southwest and Wales from midnight. Elsewhere, skies were largely clear, however this rain made its way eastwards overnight and only cleared the south by dawn, lingering across northern England and southern Scotland. Scattered showers were left behind the rain band and across northern Scotland. Strong southwesterly winds prevailed for much of the night, slackening slightly by morning. Through the morning showers and rain were observed in central and south parts of England, particularly heavy rain dominated over central areas. Late morning, cloud and rain continued across the south and some place of northern highlands, but gradually decreased from the central England, while the rest of UK observed dry and clear conditions. Into the afternoon, rain and showers were widespread, although central England and much of Scotland saw clearer conditions. Towards the evening, a band of rainfall developed and progressed northwards across England, affecting much of the country for a time.

Daily Extremes

Highest Maximum	**14.8°C** Frittenden (Kent, 38mAMSL)
Lowest Maximum	**-0.4°C** Balmoral (Aberdeenshire, 283mAMSL)
Highest Minimum	**10.5°C** Bude (Cornwall, 15mAMSL) also Culdrose (Cornwall, 76mAMSL)
Lowest Minimum	**-4.7°C** Tulloch Bridge (Inverness-shire, 249mAMSL)
Lowest Grass Minimum	**-8.5°C** Tulloch Bridge (Inverness-shire, 249mAMSL)
Most Rainfall	**52.2mm** Mickleden, Middlefell Farm (Cumbria, 99mAMSL)
Most Sunshine	**4.8hr** Kinloss (Moray (in Grampian Region), 5mAMSL)
Highest Gust	**59Kt 68mph** Wight: Needles Old Battery (Isle Of Wight, 80mAMSL)
Highest Gust (mountain)	**51Kt 59mph** Aonach Mor (Inverness-shire, 1130mAMSL)
Greatest Snow Depth at 0900 UTC	**7cm** Achfary (Sutherland, 46mAMSL) also Loch Glascarnoch (Ross & Cromarty, 269mAMSL)

mAMSL refers to station elevation in metres above mean sea level

Daily Weather Summary for Saturday 31 December 2022

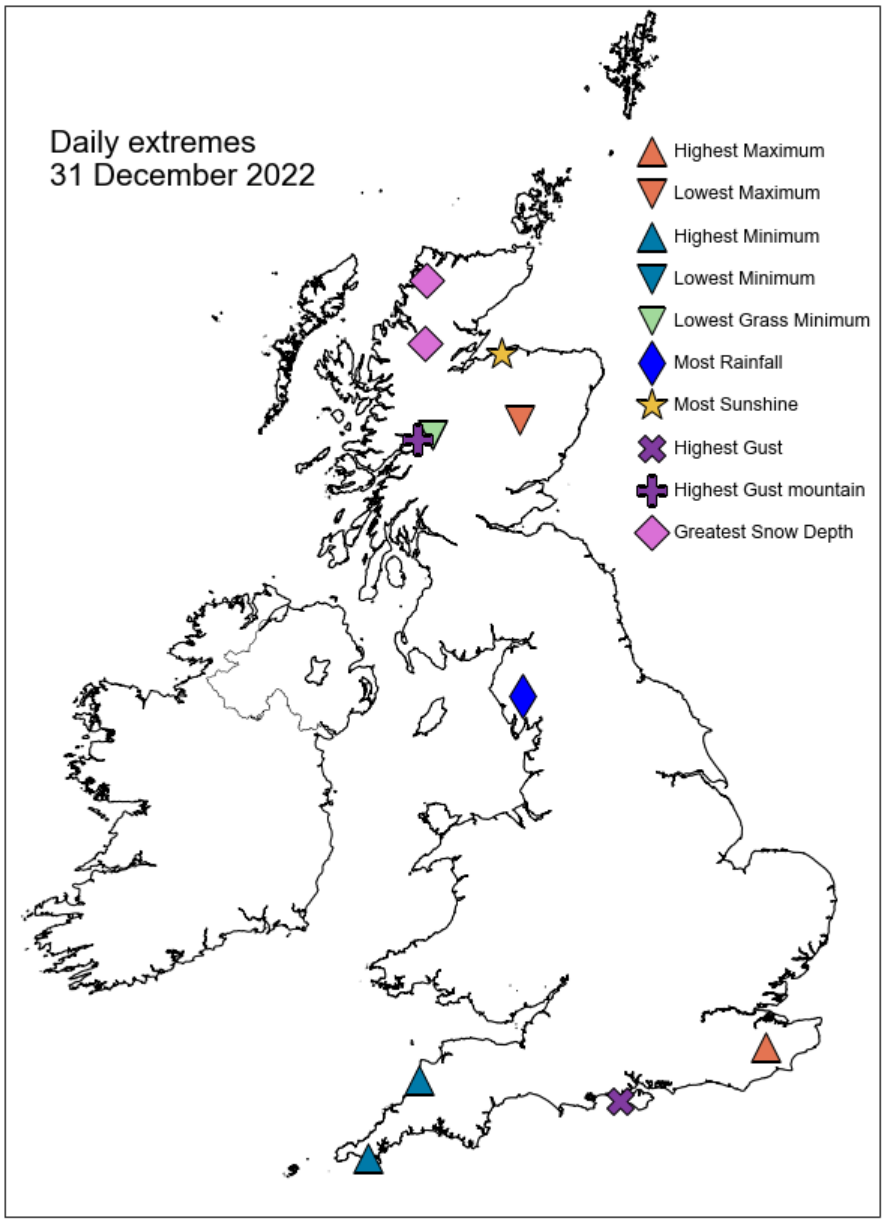

Daily Weather Summary for Saturday 31 December 2022

North Atlantic and Europe analysis charts and satellite images at 0000 UTC

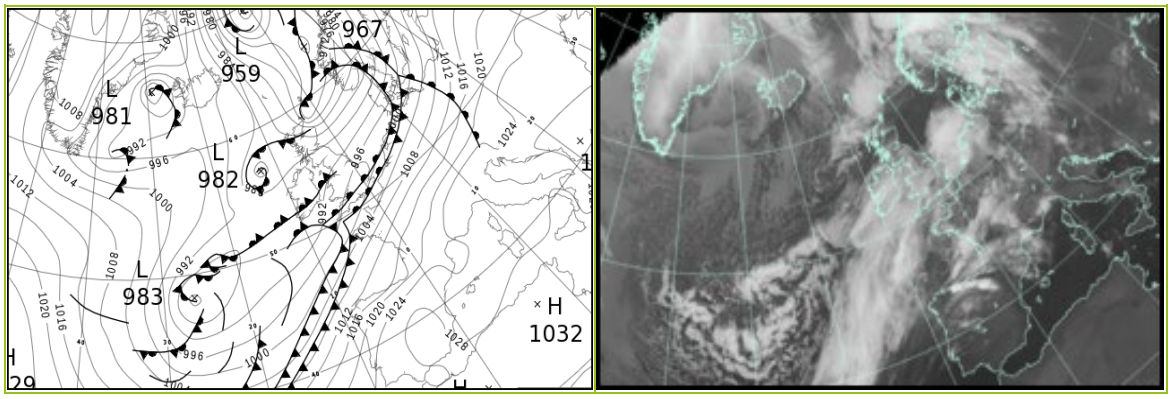

North Atlantic and Europe analysis charts and satellite images at 1200 UTC

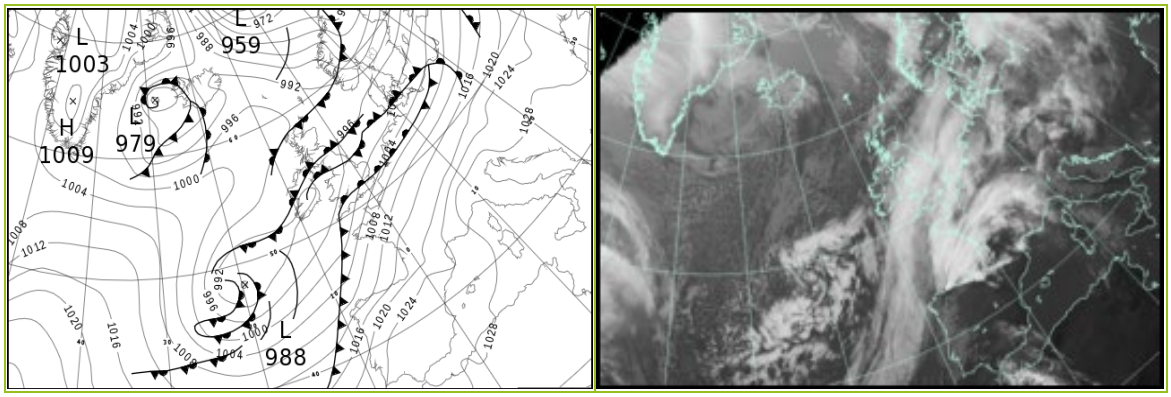

All satellite imagery copyright Met Office and EUMETSAT (European Organisation for the Exploitation of Meteorological Satellites). These show infra-red images from the geostationary MSG satellite. The rainfall rates are derived from both rain-radar and satellite data.

Daily Weather Summary for Saturday 31 December 2022

UK satellite and rain-radar precipitation rates at (L) 0000 and (R) 1200 UTC



UK wind speed and direction at (L) 0000 and (R) 1200 UTC

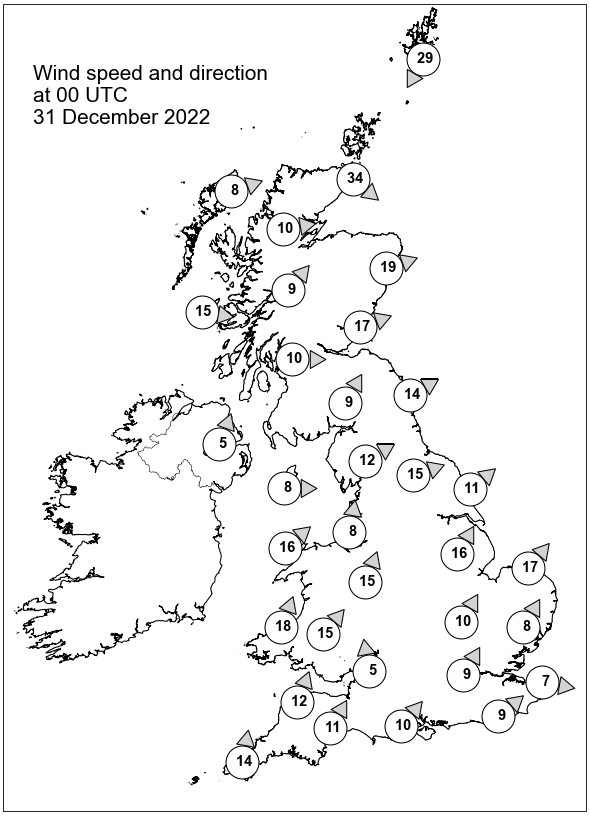

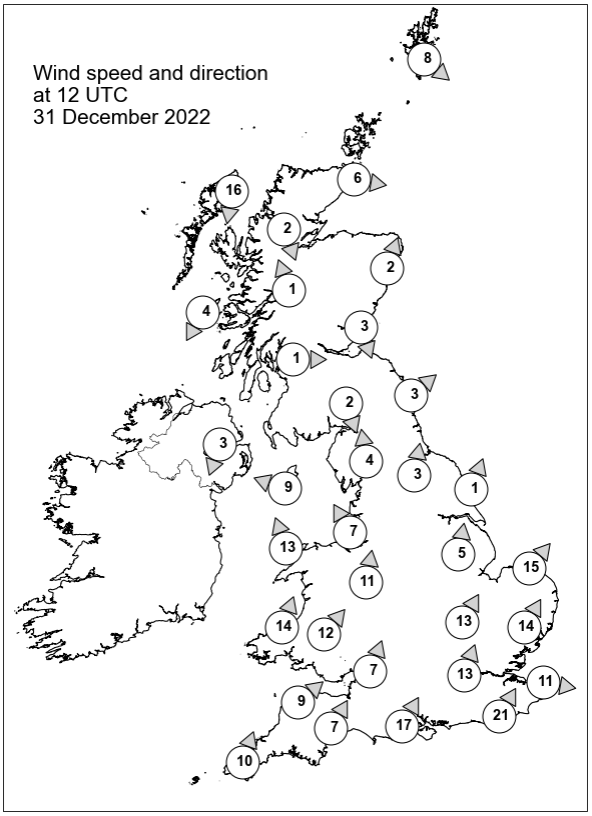

Daily Weather Summary for Saturday 31 December 2022

Selected UK readings at (L) 0000 and (R) 1200 UTC

STATIONS		0000 UTC						1200 UTC					
NO	SITE	PRESS	WDIR	WSPD	CLOUD	TEMP	TDEW	PRESS	WDIR	WSPD	CLOUD	TEMP	TDEW
1	Lerwick	971.2	NNE	29	8	2.6	1.6	993.6	NW	8	8	1.2	-4.3
2	Wick	-	NW	34	8	2.7	1.9	995.0	W	6	8	0.4	0.3
3	Stornoway	984.3	WSW	8	7	2.7	0.9	996.0	N	16	8	1.3	0.5
4	Loch Glascarnoch	984.5	W	10	8	0.3	-0.3	995.2	NNW	2	0	-2.1	-3.3
5	Aviemore	984.4	-	-	2	1.8	-1.1	995.2	-	-	0	-0.1	-3.1
6	Dyce	982.8	WSW	19	0	5.1	-1.7	995.3	SSW	2	1	2.2	-3.4
7	Tulloch Bridge	986.8	SW	9	6	3.5	-2.1	996.6	SSE	1	0	-2.6	-3.1
8	Tiree	987.3	W	15	3	5.1	-2.2	994.2	NNE	4	0	4.4	2.7
9	Leuchars	986.6	WSW	17	8	4.2	1.9	995.4	NNW	3	8	1.1	0.2
10	Bishopton	988.3	W	10	6	4.8	0.3	995.2	W	1	8	1.7	0.8
11	Machrihanish	988.9	-	-	8	6.1	2.8	994.3	-	-	8	4.3	3.1
12	Boulmer	988.7	WSW	14	0	5.8	3.1	995.5	SW	3	8	5.4	4.4
13	Eskdalemuir	990.4	SSW	9	4	4.1	2.8	995.8	NNW	2	8	3.1	2.9
14	Aldergrove	990.3	SSW	5	8	3.3	3.0	993.7	NNE	3	7	3.9	3.4
15	Shap	990.9	WSW	12	8	6.2	3.7	995.4	S	4	8	5.0	3.9
16	Leeming	991.6	WSW	15	0	7.3	4.2	995.9	S	3	8	6.4	5.6
17	Ronaldsway	991.1	W	8	8	8.1	5.7	993.6	ESE	9	8	7.5	7.3
18	Bridlington	992.5	SW	11	0	7.5	4.5	996.1	SSW	1	8	7.6	7.3
19	Crosby	992.7	S	8	8	7.7	6.2	994.3	SSE	7	8	8.7	8.1
20	Valley	991.7	SW	16	8	9.9	7.5	993.3	SSE	13	8	10.3	9.6
21	Waddington	995.1	SSW	16	5	8.5	6.1	996.8	S	5	6	9.6	9.4
22	Shawbury	993.8	SSW	15	8	9.5	5.7	995.3	S	11	8	11.3	8.9
23	Weybourne	996.6	SW	17	1	9.6	6.1	997.9	SW	15	1	13.0	10.5
24	Bedford	997.1	SSW	10	7	9.3	6.9	998.3	SSW	13	8	12.8	10.5
25	Aberporth	993.4	SSW	18	7	9.5	7.5	995.0	SSW	14	8	11.1	9.6
26	Sennybridge	994.7	SW	15	8	8.3	7.6	996.2	SW	12	8	9.6	9.0
27	Wattisham	998.1	SSW	8	8	9.7	7.4	999.8	SSW	14	8	12.6	10.8
28	Almondsbury	996.7	S	5	8	10.0	7.7	997.8	SSW	7	8	11.9	11.3
29	Heathrow	998.6	SSW	9	8	10.8	8.9	1000.2	SSW	13	8	12.7	11.6
30	Manston	-	W	7	-	11.2	10.1	-	W	11	-	13.3	12.2
31	Chivenor	996.3	SSW	12	8	11.1	8.5	997.2	SW	9	8	12.1	10.1
32	Exeter	997.4	SSW	11	8	10.8	8.9	998.0	SSW	7	8	12.6	11.9
33	Herstmonceux	1000.5	SW	9	8	10.4	9.8	1002.8	SSW	21	8	12.4	11.8
34	Hurn	999.4	SW	10	8	10.6	9.0	1000.2	SSW	17	8	12.7	11.9
35	Camborne	996.4	S	14	8	10.4	9.5	997.3	SSW	10	8	10.9	10.4

Daily Weather Summary for Saturday 31 December 2022

Selected European readings at (L) 0000 and (R) 1200 UTC

STATIONS		0000 UTC						1200 UTC					
NO	SITE	PRESS	WDIR	WSPD	CLOUD	TEMP	TDEW	PRESS	WDIR	WSPD	CLOUD	TEMP	TDEW
1	Murmansk	1003.0	S	12	7	-5.9	-7.3	999.1	S	14	7	-4.6	-7.8
2	Helsinki	1004.7	SSW	8	8	2.7	1.0	995.7	SSW	14	8	3.2	2.8
3	Stockholm	996.7	SSE	16	-	4.4	2.0	992.4	S	10	-	6.4	3.2
4	Oslo	982.0	SSE	7	-	4.0	3.3	983.8	SSW	9	2	5.7	-0.1
5	Reykjavik	992.9	E	8	6	-10.8	-16.7	985.6	ENE	7	7	-5.0	-8.1
6	Moscow	1011.0	-	0	8	1.3	0.8	1017.0	W	2	8	1.5	0.7
7	Kiev	1022.8	NW	4	0	2.7	1.2	1022.9	S	4	7	6.8	2.8
8	Warsaw	1016.6	SE	6	2	2.9	1.7	1013.4	S	6	7	11.6	6.7
9	Berlin	1006.9	SSW	10	8	9.6	6.8	1007.1	WSW	10	7	17.3	11.3
10	De Bilt	1001.9	SW	10	8	12.1	11.4	1004.3	SW	16	8	15.1	12.9
11	Dublin	991.1	SSE	2	4	7.0	4.9	991.7	SE	6	7	7.7	7.0
12	Cork	990.8	SSW	4	7	8.1	7.6	992.2	SSW	12	7	8.8	7.2
13	Sofia	1029.2	SW	2	3	2.6	1.3	1028.7	S	2	2	10.7	3.6
14	Belgrade	1025.3	SSE	2	0	10.0	4.0	1028.3	W	2	4	17.9	6.4
15	Budapest	1024.2	E	4	-	3.6	3.5	1026.2	S	2	-	6.1	4.9
16	Prague	1014.8	SSW	8	-	8.4	3.8	1016.4	WSW	12	7	17.3	9.2
17	Munich	1017.0	WSW	8	8	12.6	6.7	1018.6	WSW	4	8	18.0	6.6
18	Strasbourg	1015.6	SSW	14	8	13.2	11.6	1016.9	S	7	-	18.6	10.9
19	Paris	1009.8	SSW	16	8	14.5	12.5	1013.0	SSW	14	7	15.7	8.7
20	Jersey	1001.3	S	12	8	12.2	12.2	1004.9	SSW	26	7	12.8	9.8
21	Milan	1025.9	SW	2	6	7.5	7.5	1030.4	N	1	7	8.5	5.6
22	Marseille	1023.8	SE	6	-	9.1	8.6	1025.3	ESE	9	-	18.8	12.8
23	Bordeaux	1017.2	SSE	6	-	13.2	10.6	1017.9	S	8	-	17.0	8.9
24	Rome	1027.2	E	3	7	13.5	13.2	1030.2	N	2	3	17.7	13.9
25	Ajaccio	1026.9	NNE	5	8	13.4	11.3	1029.0	WSW	3	7	17.8	13.9
26	Barcelona	1023.9	NW	6	1	12.5	9.3	1024.8	WSW	7	1	18.5	9.5
27	Majorca	1026.0	WNW	2	5	9.6	8.9	1026.7	SW	8	4	17.9	14.6
28	Madrid	1029.2	SE	2	3	6.7	3.7	1027.3	S	3	0	11.5	5.3
29	Lisbon	1024.2	S	7	-	15.4	14.5	1022.5	SSE	6	-	16.2	13.4
30	Athens	1028.2	N	3	-	12.5	10.1	1029.0	W	3	1	17.4	9.5
31	Malta	1029.0	W	6	1	13.9	12.8	1029.9	NW	7	1	18.5	14.6
32	Gibraltar	1027.9	WSW	5	0	12.4	6.9	1027.4	ENE	5	0	16.4	9.0

Daily Weather Summary for Saturday 31 December 2022

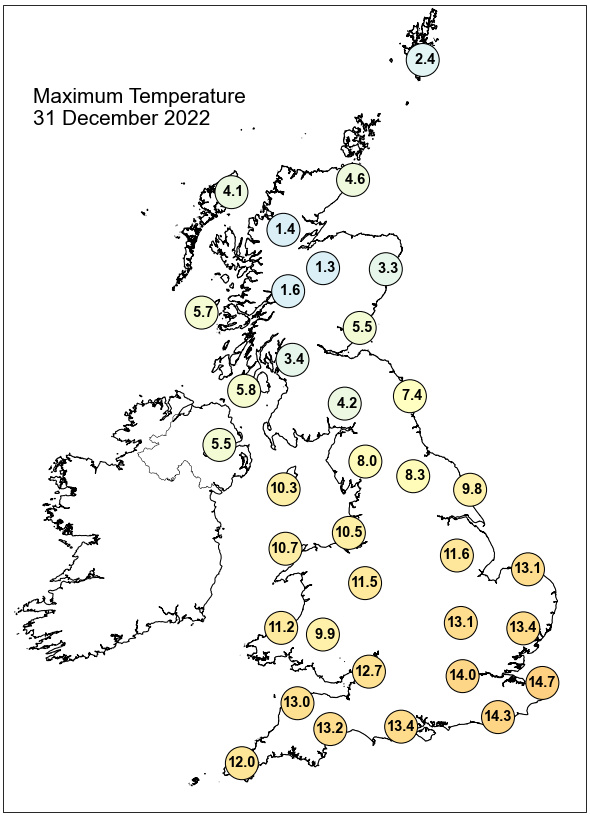

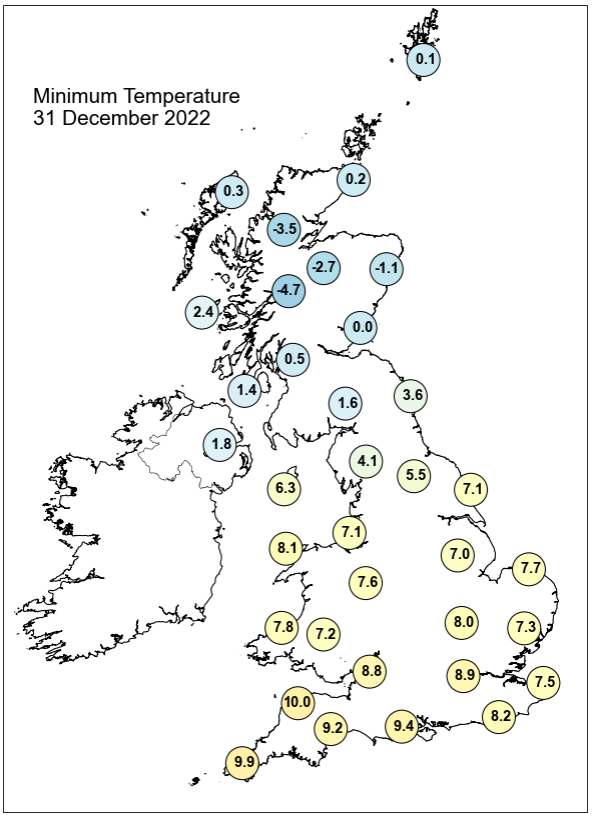

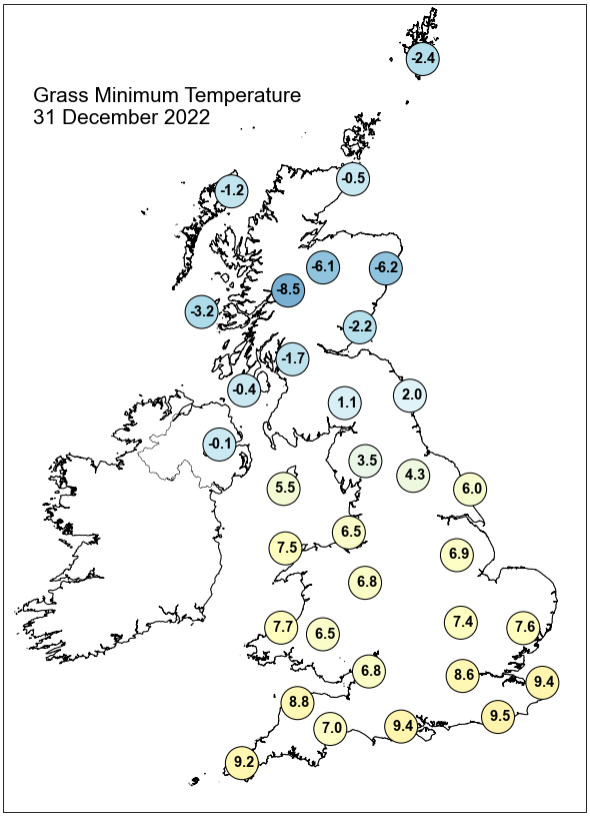

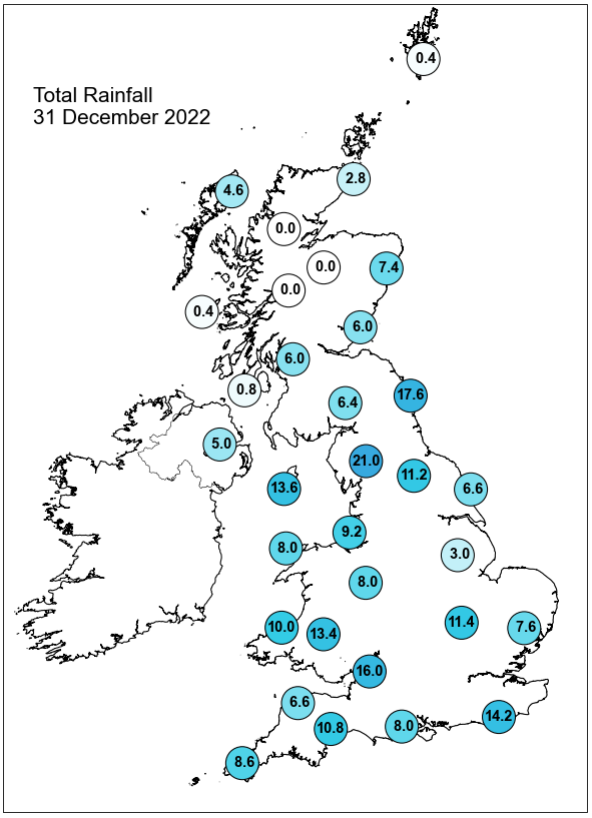

Daily Weather Summary for Saturday 31 December 2022

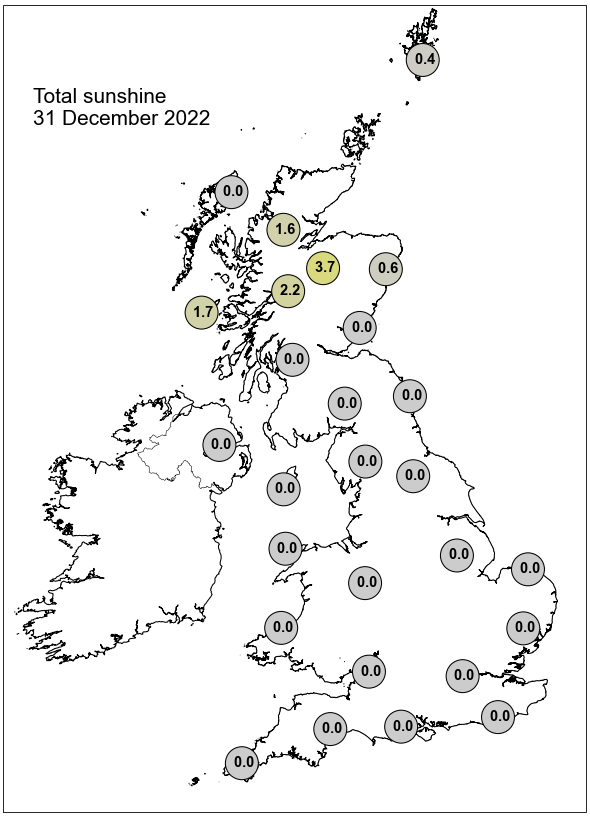

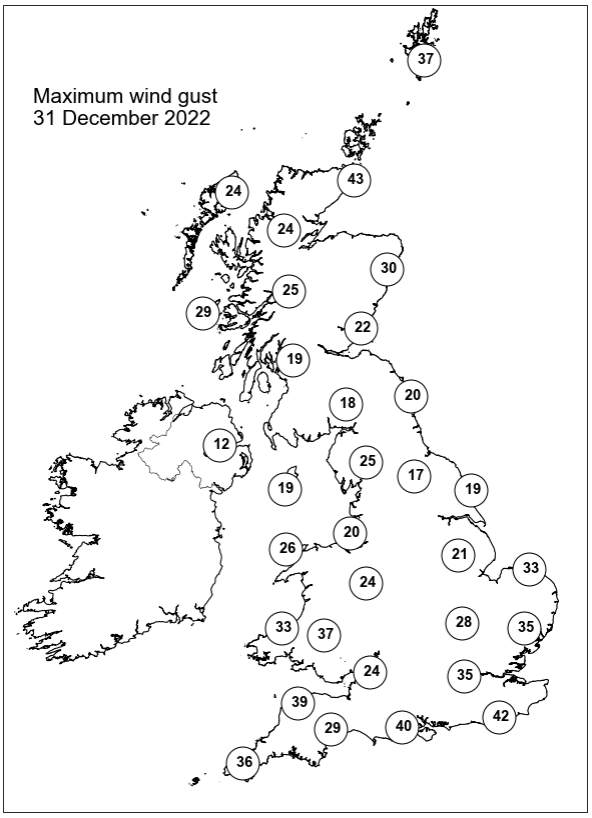

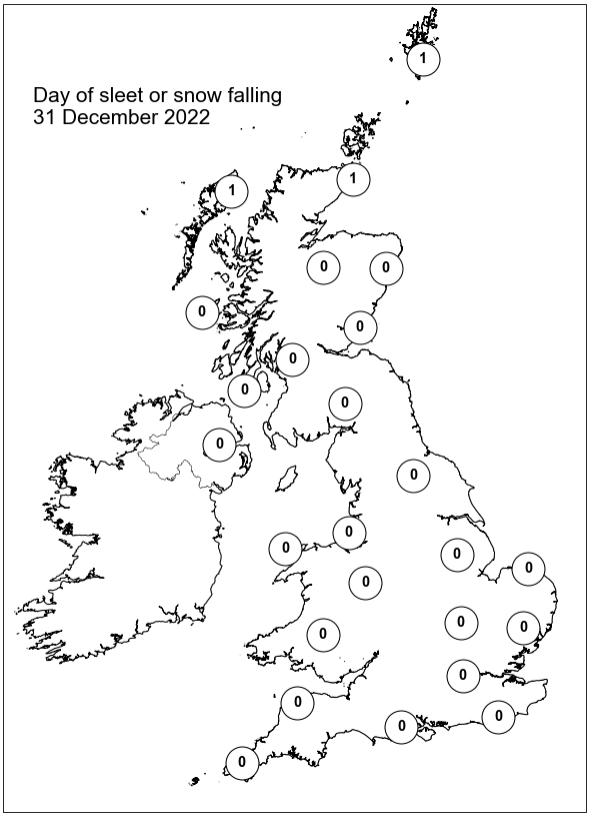

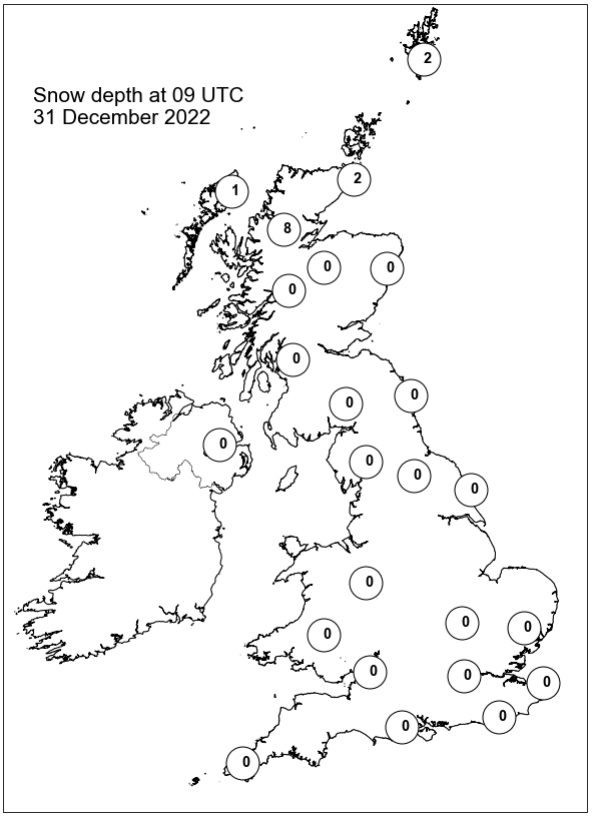

Guidance Notes

UTC = Universal Coordinated Time. For the UK UTC is the same as GMT (Greenwich Mean Time).

National boundaries shown on the European station map are for illustrative purposes only.

Daily extremes

- Daily extremes have been manually confirmed by Met Office Observations Quality Management as valid observations from the live database at the time of checking. However, more extreme values may still be possible if they occur after the time of production.
- Mountain stations above 500 masl are excluded from lowest temperatures, highest gust speeds and greatest snow depths at 0900 UTC. This is because they are not considered representative of low level areas.
- Counties quoted against each station are based on historical county boundaries pre-1974 and may not reflect current administrative boundaries.

Analysis charts and satellite imagery

- The satellite imagery is infra-red imagery from the geostationary MSG satellite.
- The rainfall image is derived from satellite data from MSG and rain-radar data. This represents a snapshot of instantaneous rain-rates at 0000 UTC and 1200 UTC and so does not necessarily reflect daily accumulations in the rainfall station map.
- Any analysis charts or satellite images which are unavailable will be displayed as white space.

Station maps

- The UK maps show station data for the same set of stations presented UK data table. These stations are selected to provide good spatial coverage across the UK; they represent only a fraction of the overall UK observing network.
- Wind speed maps show wind speed in Kt and direction both averaged over the hour up to the time of observation. 1 Kt = 1.151 mph.

Hourly station data

- The data tables provide spot hourly observations from synoptic messages at 0000 and 1200 UTC. Missing data are denoted by '-'.

- Pressures are mean sea level pressure in hPa.
- For UK stations, Gibraltar and Jersey, the wind speeds and directions are both averaged over the hour up to the time of observation. However, for European stations wind speeds and directions are both averaged over a 10-minute period up to the time of observation.
- Wind speeds are in Kt. Wind directions are stored in the database every 10 degrees and have been converted to the nearest point of the compass. These give the direction the wind is blowing from, not to.
- Cloud amounts are in Oktas from 0 (clear) to 8 (overcast). 9 indicates sky obscured (eg by fog).
- Air temperature and dew point temperature are in Celsius.

Temperature maps

- Daily maximum, minimum and grass minimum temperatures are in Celsius.
- The period for the daily maximum temperature on day D is defined from 0900 UTC day D to 0900 UTC day D+1.
- The period for the daily minimum and grass minimum temperatures on day D is defined as 0900 UTC day D-1 to 0900 UTC day D.
- On any given day D the minimum will typically occur in the early hours of the morning and the maximum in early afternoon.

Rainfall, sunshine and max gust speed maps

- Daily rainfall is in mm from 0900 UTC day D to 0900 UTC day D+1.
- Daily sunshine is in hours from Kipp and Zonen CSD1 automatic sunshine records. Bright sunshine is defined as exceeding 120 W/m^2.
- Max gust speeds are the daily max gust in Kt from 0000-0000 UTC

Snow maps

- The day of snow falling map displays data from present weather sensors, showing stations which have recorded sleet or snow falling at any point in the day (0000-0000 UTC).
- The snow lying map shows level snow depth as recorded by the automatic snow depth sensors at 0900 UTC. These snow depth sensors do not record snow depth if this is less than 1cm.
- Snow depth sensors are normally operational from October to April, in the event of snow falling outside this period data availability may be limited.
- Snow maps will only be displayed if one or more of the selected stations on that date have recorded either snow falling or non-zero snow depths. If snow maps are not

displayed it is still possible that other stations in the network have recorded a day of sleet or snow falling or non-zero snow depth.